UNIV. OF
TORONTO
LIBRARY

450
99

Meteorologisk Aarbog for 1882.

Udgivet af

det danske meteorologiske Institut.

Annuaire Météorologique pour l'année 1882.

Publié par

l'Institut météorologique Danois.

51506
1901

Kjøbenhavn.

Trykt hos J. H. Schultz. — Autograferet af C. Ferslew & Co.

I Commission hos P. Hauberg & Co.

1883.

Fortale.

Aarbogen for 1882 bestaaer af 3 forskjellige Dele, af hvilke den første omfatter Iagttagelserne i selve Kongeriget, den anden Iagttagelserne paa Færøerne, Island, Grønland og i Vestindien, og den tredie de nautisk-meteorologiske Iagttagelser i de danske Farvande.

Iøvrigt vil Aarbogen have samme Format og samme Ordning af Indholdet som de tidligere Aargange.

Kjøbenhavn i Marts 1883.

N. Hoffmeyer,
Institutets Bestyrer.

Avant-propos.

L'annuaire météorologique de 1882 se compose de trois parties différentes, la première comprenant les observations faites dans le royaume même, la deuxième celles faites aux îles Féroë, en Islande, au Groenland et aux Indes Occidentales, tandisque la troisième contient les observations météorologiques faites en mer dans les eaux danoises.

Du reste cette publication conserve le même format et le même ordre des matières que durant les années précédentes.

Copenhague, mars 1883.

N. Hoffmeyer,
Directeur de l'Institut.

Første Del.

Kongeriget.

1882.

Premiére partie.

Le royaume.

1882.

Indhold af 1ste Del.

	Side.
Stationerne	V
Tabellerne	VI
Oversigt over Veirforholdene i 1882	VIII
Om Danmarks Normal-Nedbør	XIII

Tabeller:

International Oversigt	1
Skagen	7
Vestervig	15
Fanø	23
Herning	31
Samsø	39
Kjøbenhavn (Meteorologisk Institut)	47
Bogø	55
Hammershus	63
Vamdrup	71
Klimatologiske Stationer	75
Nedbør	117
Middelvindsiden for Danmark	124

Table des matières de la 1ère partie.

	Pag
Les stations	V
Les tableaux	VI
Résumé climatologique de 1882	VIII
Quantité normale d'eau tombée en Danemark	XIII

Tableaux:

Résumé international	1
Skagen	7
Vestervig	15
Fanö	23
Herning	31
Samsö	39
Copenhague (l'Institut météorologique)	47
Bogö	55
Hammershus	63
Vamdrup	71
Stations climatologiques	75
La pluie	117
Le côté du vent en Danemark	124

Stationerne.

Hovedstationerne ere ikke forandrede i Løbet af 1882; deres Antal er derfor 10, nemlig: *Skagen, Vestervig, Fanø, Arden, Herning, Tvingstrup, Samsø, Kjøbenhavn* (Meteorologisk Institut), *Bogø* og *Hammershus*.

Af klimatologiske Stationer havdes ved Aarets Udgang 96, nemlig i Jylland: *Skagen* (Byen) Side 103, *Hjørring* S. 75, *Vogn* S. 103, *Frederikshavn* S. 103, *Ribberholt* S. 75, *Slustrup* S. 76, *V. Brønderslev* S. 104, *Kjettrup* S. 104, *Hansted* S. 104, *Færgegaard* S. 76, *Tæbring* S. 105, *Tødsø* S. 77, *Humlum* S. 77, *Hee* S. 105, *Videbæk* S. 106, *Bodholt* S. 106, *Aargab* S. 106, *Tarm* S. 79, *Birkebæk* (Gaarden og Dalen) S. 78, *Grindsted* S. 107, *Bordrup* S. 79, *Allerup* S. 80, *Aalykke* S. 80, *Eskelund* S. 107, *Astrup* S. 81, *Bruunshaab* S. 81, *Vium* S. 107, *Ø. Bording*, *Aaby* S. 108, *Hals* S. 108, *Aalborg* S. 82, *Aars* S. 108, *Gjerlev* S. 83, *Randers* S. 83, *Mørke* S. 109, *Kolindsund* S. 84, *Viby* S. 109, *Hinnerup* S. 84, *Klank Højskole* S. 109, *Silkeborg* S. 85, *Skovgaard* S. 110, *Grejsdal* S. 86 og *Sandal* S. 86; i Slesvig: *Kringlum* S. 110; paa Fyen: *Vesterdal* S. 111, *Assens* S. 111, *Sadserod* S. 87, *Jullerup* S. 112, *Hofmansgave* S. 88, *Odense* S. 112, *Ryslinge* S. 88, *Egeskov* S. 89, *Flintholm* S. 89 og *Svendborg* (Gl. Hestehave) S. 90; paa Ærø: *Skjoldnæs Fyr* S. 112 og *Marstal* S. 90; paa Langeland: *Ø. Kjædeby* S. 113; paa Sjælland: *Odden* S. 113, *Kysthospitalet* S. 91, *Vallekilde* S. 91, *Søndersted* S. 92, *Ondløse* S. 92, *Frihedslund* S. 93, *Gl. Antvorskov* S. 93, *Ringsted* S. 94, *Hindholm* S. 94, *Høve* S. 114, *Arresødal* S. 114, *Slettegaard* S. 95, *Søborg Sø* S. 95, *Louisiana* S. 96, *Lille Dyrehavegaard* S. 96, *Roeskilde* S. 114, *Landbohøjskolen* (Kjøbenhavn) S. 97, *Øresunds chemiske Fabrikker* S. 97, *Gjorslev* S. 98, *Faxe* S. 115, *Faxe Ladeplads* S. 98 og *Sallerupgaard* S. 115; paa Møen: *Marienborg* S. 99 og *Klintholm* S. 99; paa Laaland: *Fredsholm* S. 100, *Abed* S. 100, *Egholm* S. 101 og *Orebygaard* S. 101; paa Falster: *Hasselø Inddæmning* S. 115; paa Bornholm: *Hammershus Fyr* S. 102, *Aakirkeby* S. 102, *Bodilsker* S. 116 og *Ducodde Fyr* S. 116, samt endelig en Station paa hver af Øerne *Læsø* S. 110, *Anholt* S. 87, *Hjelm* S. 111, *Hesselø*, *Sprogø* S. 113 og *Christiansø* S. 116.

Blandt disse klimatologiske Stationer have 4, nemlig *Randers, Marstal, Søborg Sø* og *Anholt*, observeret Lufttrykket 3 Gange daglig.

Endvidere observeredes i *Vamdrup* (Jylland) Barometret, Thermometret og Psychrometret hver anden Time gjennem hele Døgnet, og paa *Bovbjerg Fyr* (Vestjylland) Thermometret hver fjerde Time gjennem hele Døgnet.

Foruden paa de 10 Hovedstationer og 75 af de klimatologiske Stationer er Nedbøren tillige maalt paa 75 andre Stationer.

Vindens Retning og Styrke er særlig bleven iagttagen 5 Gange i Døgnet paa 26 af de vigtigste Fyrstationer i Landet samt paa Læsø og i Frederikshavn.

Angaaende Instrumenterne og Observationerne henvises til Aarbøgerne for 1874 og 1875.

Les stations.

Les *stations principales* n'ont pas été changées pendant l'année 1882, le nombre en est donc de 10, savoir: *Skagen, Vestervig, Fanö, Arden, Herning, Tvingstrup, Samsö, Copenhague* (l'Institut météorologique), *Bogö* et *Hammershus*.

Les *stations climatologiques* étaient à la fin de l'année au nombre de 96, savoir: 44 en Jutland, 10 en Fionie, 22 en Sélande et 20 dans d'autres îles plus petites.

Parmi ces stations climatologiques il y a 4, savoir: *Randers, Marstal, Söborg Sö* et *Anholt*, qui ont observé le baromètre trois fois par jour.

De plus, á *Vamdrup* (Jutland), on a observé régulièrement toutes les deux heures le baromètre, le thermomètre et le psychromètre, et au phare de *Bovbierg* (Jutland) le thermomètre toutes les quatre heures

La position exacte de ces stations est donnée dans les tableaux, mais on les trouvera aussi facilement sur les cartes qui accompagnent l'annuaire de 1879.

Outre les 10 stations principales, et 75 stations climatologiques, *la hauteur d'eau tombée* a été mesurée dans 75 stations spéciales.

La direction et la force du vent ont été observées cinq fois pendant les vingt-quatre heures sur les 26 phares principaux du pays.

Pour les instruments et les observations nous renvoyons le lecteur aux annuaires précédents.

Tabellerne.

Otte af *Hovedstationerne* danne et Hele for sig, indeholdende foruden samtlige Observationer for hver Dag i Aaret tillige en Oversigt over de deraf udledte Maaneds- og Aarsmidler. Desuden findes for disse Stationer en samlet Aarsoversigt i Overensstemmelse med de vedtagne internationale Regler.

For de *klimatologiske Stationer* gives derimod kun Oversigter over Maaneds- og Aarsmidlerne.

De i Aarsoversigterne anførte *Maanedsmidler for Varmen* ere beregnede af Midlerne for de tre Observationstider med Tilføjelse af en Korrektion, der er udledet af 25 Aars timevise Iagttagelser i Kjøbenhavn, men modificeret i Forhold til den paa vedkommende Station stedfundne daglige Middelsvingning af Temperaturen.

Maximum og *Minimum af Varmen*, der maales Kl. 8 Morgen, ere opførte for den Dag, paa hvilken de ere aflæste. I Almindelighed vil altsaa Maximum gjælde for den foregaaende Dag, og Minimum for den foregaaende Nat.

Fugtighedsgraden og *Damptrykket* ere beregnede af Psychrometermaalingerne ved Hjælp af Dr. Jelinek's Tabeller. Maanedsmidlerne ere uden Korrektion udledte af Observationstidernes Midler.

Lufttrykket er rettet for Varmens Indflydelse, men derimod ikke for Højden over Havets Overflade.

Skydækket angives efter en Skala fra 0 = klart til 10 = overtrukken.

Vindens Retning er retvisende, og *Styrken* skjønnes efter en Skala fra 0 = Stille til 6 = Orkan. I *Kjøbenhavn* (Meteorologisk Institut) observeres Vindstyrken paa en Vindstyrkemaaler (Hagemann) i Meter pr. Second. *E* betyder Øst og *W* Vest efter international Overenskomst.

Nedbøren maales Kl. 8 Morgen og opføres for den Dag, paa hvilken den er aflæst, men gjælder altsaa for det forudgaaende Døgn.

Som *Nedbørsdag* er enhver Dag betragtet, paa hvilken der er falden Regn, Sne eller Hagl, naar Mængden har kunnet maales. En *Frostdag* betyder, at Minimumsthermometret har været under 0°. En *Stormdag* bestemmes derved, at Vinden har havt Styrken 5 eller derover til en af Observationstiderne.

Under *Anmærkninger* ere anførte følgende Fænomener: Regn (●), Sne (✱), Slud (● ✱), Hagl (▲), Taage (≡), Torden (K) og Nordlys (⩊). De tilføiede Taltegn 1, 2 og 3 betegne, at det paagjældende Fænomen er iagttaget henholdsvis mellem den foregaaende Dags Aften Kl. 9 og samme Dags Morgen Kl. 8, mellem Morgen Kl. 8 og Eftermiddag Kl. 2 eller mellem Eftermiddag Kl. 2 og Aften Kl. 9.

Les tableaux

Pour 8 des *stations principales*, les observations sont publiées in extenso et précédées de résumés des moyennes mensuelles et annuelles. En outre, on trouvera séparément un résumé collectif de ces stations, d'après le type international proposé par le Comité permanent du Congrès de Vienne.

Pour les *stations climatologiques*, on ne publie que les résumés des moyennes mensuelles et annuelles.

Les *moyennes mensuelles de la température*, qu'on trouve dans les résumés, ont été calculées sur les moyennes des trois heures d'observation, avec une correction tirée des observations horaires faites pendant 25 ans à Copenhague, mais modifiée proportionellement à la variation diurne de la température dans chaque station.

Le maximum et *le minimum de la température* sont observés à 8 h. du matin et notés dans les tableaux pour ce jour. Le maximum se rapportera donc ordinairement á la journée précédente, et le minimum à la nuit précédente.

L'humidité de l'air et *la pression de la vapeur d'eau* sont calculées d'après les tables psychrométriques du Dr. Jelinek. Les moyennes mensuelles sont tirées sans corrections des moyennes des heures d'observation.

La pression de l'air est réduite à 0°, mais non pas corrigée de l'influence de l'altitude au-dessus du niveau de la mer.

La nébulosité est évaluée d'après une échelle, depuis 0 = serein jusqu'à 10 = couvert.

La direction vraie du vent est publiée, et *la force* en est évaluée d'après une échelle, depuis 0 = calme jusqu'à 6 = ouragan. A *Copenhague* (l'Institut météorologique) on a observé la force du vent d'aprés un anémomètre de Hagemann en mètres pr. seconde.

La hauteur d'eau tombée est mesurée à 8 h. du matin et notée pour ce jour dans les tableaux; elle se rapporte donc aux vingt-quatre heures précédentes.

Les jours à eau tombée comprennent tous les jours, où une quantité mesurable de pluie, de neige ou de grêle a été recueillie. Un *jour de froid* signifie que le thermomètre à minimum est descendu au-dessus de 0°; un *jour de tempête*, que le vent a acquis la force de 5 ou de 6 á une des heures d'observation.

Dans *les remarques*, on trouvera les phénomènes suivants: pluie, neige, neige et pluie, grêle, brouillard, orage et aurore boréale. L'époque de ces phénomènes est ajoutée.

Observationerne i *Vamdrup* ere med stor Omhu og Regelmæssighed blevne udførte hveranden Time i Døgnet af det derværende Toldpersonale. Tabellerne give dels de af Observationerne ligefrem beregnede Dagsmidler for Varmen, Fugtighedsgraden, Damptrykket og Lufttrykket, dels den daglige Middelsvingning af disse Elementer i de forskjellige Maaneder og i Aaret.

Nedbøren er maalt ialt paa 160 Stationer. I Tabellerne er deraf beregnet den gjennemsnitlige Nedbør for hvert af Amterne og for enkelte større Øer, hvilke dernæst atter ere sammenfattede under 5 Hovedgrupper, nemlig *Vest- og Øst-Jylland*, den *fyenske*, den *sjællandske* og den *laaland-falsterske Øgruppe.* (De mere afsides liggende Øer Bornholm, Anholt m. fl. ere derved udeladte.) Endelig er der af disse Grupper udledt en Gjennemsnitsnedbør for hele *Danmark* i 1882.

De indklamrede Tal i Regntabellerne ere fremkomne ved Interpolationer af Nedbøren for enkelte Maaneder paa saadanne Stationer, hvis Iagttagelser iøvrigt have været fuldstændige. Hvor derimod flere Maaneder mangle, er Stationen ikke bleven benyttet til Udregning af Amtsmidlerne.

Ved „Vinteren" forstaaes Maanederne December 1881—Februar 1882, ved „Foraaret" Maanederne Marts—Maj o. s. v. „Aaret" betyder derimod Kalenderaaret 1882.

Med Hensyn til Vindiagttagelserne henvises til Aarbøgerne for 1874 og 1875.

A *Vamdrup*, les observations ont été faites toutes les deux heures par la douane avec une grande régularité et beaucoup de soins. Les tableaux donnent les moyennes journalières et la variation diurne des mois et de l'année pour la température, l'humidité, la pression de la vapeur d'eau et celle de l'air. Ces moyennes sont calculées directement sur les 12 observations bi-horaires.

Les observations de *l'eau tombée* ont été faites á 160 stations. On s'en est servi pour calculer des moyennes pour vingt districts du pays, qui ont été ensuite répartis dans 5 groupes principaux, savoir: le *Jutland occidental et oriental* la *Fionie*, la *Sélande* et *les îles au sud de la Sélande.* Finalement, de ces cinq. groupes on a formé des moyennes pour le *Danemark* en 1882.

Les nombres intercalés dans les tableaux de la pluie sont formés par des interpolations simples à l'aide des stations voisines. Cet expédient n'a cependant été employé que pour les stations où manquent seulement les observations d'un ou, en certains cas, de deux mois.

„Vinteren", c'est-à-dire l'hiver, comprend les mois de Décembre 1881 à Fèvrier 1882; „Foraaret", c'est-à-dire le printemps, comprend les mois de Mars à Mai etc. „Aaret", c'est-à-dire l'ánnée, est celle du calendrier.

Pour les observations du vent nous renvoyons aux annuaires précédents.

Oversigt over Vejrforholdene i 1882.

DECEMBER 1881. Middellufttrykket $2\frac{1}{2}^{mm}$ for højt; Barometret meget lavt og foranderligt den 17de—21de. Meget stærk Gradient mod Nordvest. Usædvanlig mange sydlige og vestlige Vinde; Nordøst, Nord og Nordvest udgjøre tilsammen kun 10 % af alle Vinde; stormende Kuling den 12te, den 17de—19de og den 25de—27de. Middelvarmen $2\frac{1}{2}^{0}$ for høj; kun den 23de—25de kolde; de 6 sidste Dage ualmindelig milde; ringe Forskjel i Middelvarme mellem Indlandet og Kysterne paa Grund af den fugtige Luft og meget skyfulde Himmel. Højest Varme $8\frac{1}{4}^{0}$, lavest ved Kysterne ÷ 6°, i det Indre ÷ 10 — ÷ $13\frac{1}{2}^{0}$. Nedbøren 80—90 % af Normalen; faa Nedbørsdage, den 17de—19de ikke ringe Nedslag af Regn og Sne, sidste Trediedel af Maaneden omtrent tør. Intet Snedække af Betydning. Taage især i første Tidøgn og i sidste Uge. Nordlys den 19de og den 22de—24de.

JANUAR 1882. Middellufttrykket $8\frac{1}{2}^{mm}$ for højt; siden 1838 har Januar kun 5 Gange havt ligesaa høj eller højere Middelbarometerstand; Barometret lavt og meget uroligt i de første 11 Dage; forøvrigt stod det meget højt og temmelig roligt. Meget stærk Gradient mod Nord. Ualmindelig mange vestlige Vinde; stormende Kuling næsten hver Dag indtil den 11te. Middelvarmen $2\frac{1}{2}$—3° for høj; kun den 12te—17de og de 2 sidste Dage kølige Højest Varme $9\frac{1}{2}^{0}$, lavest ved Kysterne ÷ 5°, i det Indre ÷ 7 — ÷ $9\frac{1}{4}^{0}$. Frostdage omtrent i normalt Antal, men ingen streng Frost. Nedbøren 80—90 % af Normalen; Regn af Betydning kun i de 11 første Dage; den 12te—31te udgjorde en tør Periode. Sne og Hagl sjelden og i ringe Mængde. Taage meget hyppig, ofte tæt og vedholdende. Tordenvejr den 9de over Vendsyssel og den nordlige Del af Kattegattet. Nordlys den 11te, 12te, 19de, 21de og 22de. Zodiacallys den 18de og 19de.

FEBRUAR 1882. Middellufttrykket 4^{mm} for højt; Barometret høj og roligt den 1ste—12te, ualmindelig højt den 1ste, oftest lavt og meget uroligt efter den 12te. Meget stærk Gradient mod Nord. Ualmindelig mange vestlige Vinde; stormende Kuling næsten hver Dag efter den 12te. Middelvarmen 3° for høj; blandt de 21 sidste Aar kun 2, 1863 og 1869, med en ligesaa mild eller noget mildere Februar; kun de 2 første og den sidste Dag kølige, den 13de—27de meget milde. Højest Varme $12\frac{1}{2}^{0}$, lavest ved Kysterne ÷ 5°, i det Indre ÷ 8° — ÷ $11\frac{1}{2}^{0}$. Frostdage omtrent i normalt Antal, men ingen streng Frost. Nedbøren kun normal i Randers og Aarhus Amter, Resten af Landet fik kun mellem 80 og 50 % af Normalen, aftagende mod Øst. Regn, tildels blandet med lidt Sne, især den 13de—18de og den 25de—28de; den tøre Periode, der begyndte den 12te Januar, varede til den 13de Februar, altsaa i 32 Dage. Kun lidt Sne og Hagl. Intet Snedække. Taage især den 4de—13de. Torden med Haglnedslag den 14de over den østjydske Halvø og Kattegattet. Nordlys den 6te, 14de og 20de. Zodiacallys den 12te og 17de.

VINTER 1881—82. Middellufttrykket 5^{mm} for højt; Barometret stod navnlig meget højt fra den 12te Januar til den 12te Februar. Stærk Gradient mod Nord. Aldeles overvejende vestlige Vinde. Middelvarmen $2\frac{1}{2}^{0}$ for høj; alle 3 Vintermaaneder meget milde. Højest Varme $12\frac{1}{2}^{0}$ maaltes den 27de Februar, lavest ÷ $13\frac{1}{2}^{0}$ maaltes den 24de December; streng Frost kun undtagelsesvis paa de koldeste Stationer. Nedbøren kun normal i Midtjylland, forøvrigt kun 70—80 % af Normalen. Faa Nedbørsdage, lange tøre Perioder. Meget lidt og kun faa Gange. Sne, intet Snedække. Taage især i Januar. Torden enkelte Gange.

Résumé climatologique de 1882.

DÉCEMBRE 1881. Pression moyenne de l'air trop forte de $2\frac{1}{2}^{mm}$; baromètre très-bas et variable du 17 au 21. Gradient très-fort au NW. Vents des quartiers sud et ouest extrêmement fréquents; ceux des NE, N et NW ne font ensemble que 10 % de tous les vents; tempêtes le 12, du 17 au 19 et du 25 au 27. Température moyenne trop élevée de $2\frac{1}{2}^{0}$; froid du 23 au 25 seulement; temps extraordinairement doux pendant les 6 derniers jours; faible différence de température moyenne entre l'intérieur et les côtes à cause de l'humidité de l'air et de l'abondance des nuages. Maximum $8\frac{1}{4}^{0}$; minimum sur les côtes ÷ 6°, à l'intérieur de ÷ 10 à ÷ $13\frac{1}{2}^{0}$. Eau tombée 80 à 90 % de la quantité normale; jours de pluie peu nombreux; du 17 au 19 chûte abondante de pluie et neige; dernier tiers du mois à peu près sec. Couche de neige insignifiante. Brouillard surtout dans la première décade et la dernière semaine. Aurore boréale le 19 et du 22 au 24.

JANVIER 1882. Pression moyenne de l'air trop forte de $8\frac{1}{2}^{mm}$; depuis 1838 la hauteur moyenne du baromètre en janvier n'a atteint ou dépassé ce point que 5 fois; baromètre bas et très agité pendant les 11 premiers jours; du reste il se tint trés haut et assez fixe. Gradient très fort au N. Vents du côté Ouest extraordinairement fréquents; vents tempêtueux presque chaque jour jusqu'au 11. Température moyenne de $2\frac{1}{2}$ à 3° trop élevée; froid seulement du 12 au 17 et les 2 derniers jours. Maximum $9\frac{1}{2}^{0}$; minimum sur les côtes ÷ 5°, à l'intérieur ÷ 7 à ÷ $9\frac{1}{4}^{0}$. Nombre de jours de gelée presque normal. mais jamais de forte gelée. Eau tombée 80 à 90 % de la quantité normale; pluie abondante pendant les 11 premiers jours seulement; du 12 au 31, sécheresse. Neige et grêle rares et peu abondantes. Brouillard très fréquent, souvent épais et persistant. Le 9 tonnerre dans le Vendsyssel et la région nord du Catégat. Aurore boréale les 11, 12, 19, 21 et 22. Lumiére zodiacale les 18 et 19.

FÉVRIER 1882. Pression moyenne de l'air trop forte de 4^{mm}; baromètre haut et fixe du 1 au 12; extraordinairement haut le 1; le plus souvent bas et très-agité aprés le 12. Très fort gradient au N. Vents du quartier Ouest extraordinairement fréquents; vents tempêtueux presque chaque jour après le 12. Température moyenne de 3° trop élevée; sur les 21 dernières années deux seulement, 1863 et 1869, ont eu en février un temps aussi doux ou plus doux; froid pendant les 2 premiers et le dernier jour seulement; du 13 au 27, trés doux. Maximum $12\frac{1}{2}^{0}$; minimum ÷ 5° sur les côtes, à l'intérieur ÷ 8 à ÷ $11\frac{1}{2}$. Nombre de jours de gelée à peu prés normal, mais jamais de forte gelée. Quantité d'eau tombée normale seulement dans les districts de Randers et Aarhus; le reste du pays ne recut que de 80 à 50 % de la quantité normale, décroissant de l'Ouest à l'Est. Pluie, par fois mêlée d'un peu de neige, surtout du 13 au 18 et du 25 au 28. La sécheresse dura du 12 janvier au 13 février, c. a d., 32 jours. Neige et grêle peu abondantes, pas de couche de neige persistante. Brouillard surtout du 4 au 13. Orage avec tonnerre et grêle le 14 sur l'Est du Jutland et le Catégat. Aurore boréale les 6, 14 et 20. Lumière zodiacale les 12 et 17.

HIVER 1881—82. Pression moyenne de l'air trop forte de 5^{mm}; baromètre très haut surtout du 12 janvier au 12 février. Fort gradient au N. Vents du côté Ouest tout à fait prédominants. Température moyenne trop élevée de $2\frac{1}{2}^{0}$; temps très doux pendant tout ce trimestre. Maximum $12\frac{1}{2}^{0}$ le 27 janvier, minimum ÷ $13\frac{1}{2}^{0}$ le 24 décembre. Forte gelée par pure exception aux stations les plus froides. Quantité d'eau tombée normale seulement dans le Jutland central, n'excédant pas ailleurs 70 à 80 % de la normale. Jours de pluie peu nombreux, longues sécheresses. Neige faible et rare, non persistante. Brouillard surtout en janvier. Tonnerre quelques fois.

MARTS 1882. Middellufttrykket 1mm for lavt. Stærk Gradient mod Nord. Usædvanlig mange vestlige Vinde; stormende Kuling næsten hver Dag til den 12te. Middelvarmen 3½—4° for høj, saa at Marts 1882 for Kjøbenhavns Vedkommende bliver den varmeste Marts i dette Aarhundrede; kun den 1ste kold, især den 8de—21de meget varme. Højest Varme 16°, lavest ÷ 7½°. Frostdagenes Antal var ved Kjøbenhavn kun 8, medens det gjennemsnitlige Antal i de sidste 21 Aar er 21. Nedbøren, der var rigelig over den største Del af Landet, faldt udelukkende i 1ste og 3die Tidøgn, medens 2det Tidøgn var fuldstændig tørt. Sne især i første Uge af Maaneden; Snedække de 2 første Dage. Hagl og Taage ikke hyppig. Torden især den 21de over Vestlolland, det sydlige og østlige Sjælland, og den 30te over den østlige Del af Vendsyssel. Nordlys den 13de og 21de, Zodiacallys paa 6 Dage i 2det Tidøgn.

MARS 1882. Pression moyenne de l'air trop faible de 1mm. Fort gradient au N. Vents du côté Ouest extraordinairement fréquents; vents tempêtueux presque chaque jour jusqu'au 12. Température moyenne trop élevée de 3½ à 4°, en sorte que pour Copenhague mars 1881 devient le plus chaud mois de mars de ce siècle. Le 1er mars seul est froid, temps très doux du 8 au 21. Maximum 16°, minimum ÷ 7½°. Nombre des jours de gelée à Copenhague, 8 seulement, tandisque le nombre moyen pour les 21 dernières années est 21. Eau tombée exclusivement dans les 1ère et 3e décades, très-abondante sur la majeure partie du pays: 2e décade sécheresse complète. Neige surtout dans la 1ère semaine, couche de neige pendant les 2 premiers jours. Grêle et brume peu fréquentes. Tonnerre surtout le 21 sur l'Ouest de Lolland, le Sud et l'Est de Sélande, et le 30 sur l'Est du Vendsyssel. Aurore boréale les 13 et 21; lumière zodiacale pendant 6 jours dans la 2e décade.

APRIL 1882. Middellufttrykket ¼mm for lavt. Temmelig stærk Gradient mod Vest. Flest sydlige og østlige Vinde; stormende Kuling den 15de—16de, den 19de og især den 30te. Middelvarmen ½—1° højere end normalt; den 20de—24de meget milde. Højest Varme 21°, lavest ved Kysterne ÷ 3°, i det Indre ÷ 5° — ÷ 8½°. Nedbøren var meget ulige fordelt og jevnt, men stærkt tiltagende mod Nordvest, saa at Nord- og Nordvestjylland fik 1—1½ Gange mere end sædvanligt, medens Lolland-Falster og Bornholm kun fik 70—80 % af det Normale. Mange Nedbørsdage; den 2den—10de fuldstændig tøre. Sne især den 12te—14de og 16de—17de; kortvarigt Snedække flere Dage. Hagl og Taage sjelden. Torden især den 23de over en stor Del af Landet. Nordlys den 4de, 13de, 15de, 17de, 21de og 22de. Zodiacallys den 7de.

AVRIL 1882. Pression moyenne de l'air trop faible de ¼mm. Gradient assez fort à l'Ouest. La plupart des vents sont des quartiers Sud et Est; vents tempêtueux, du 15 au 16, le 19 et surtout le 30. Température moyenne dépassant de ½ à 1° la normale; du 20 au 24, très doux. Maximum 21°, minimum ÷ 3° sur les côtes, à l'intérieur ÷ 5 à ÷ 8½°. Eau tombée très inégalement, mais augmentant d'une manière continue et rapide du SE au NW, en sorte que le N et le NW du Jutland reçurent 1 à 1½ fois autant que d'ordinaire, tandisque Lolland, Falster et Bornholm n'eurent que 70 à 80 % de la quantité normale Nombreux jours de pluie; du 2 au 10 sécheresse complète. Neige surtout du 12 au 14 et du 16 au 17; couche de neige peu persistante pendant plusieurs jours. Grêle et brume rares. Tonnerre surtout le 23 sur une grande partie du pays. Aurore boréale les 4, 13, 15, 17, 21 et 22. Lumière zodiacale le 7.

MAJ 1882. Middellufttrykket 2¾mm for højt. Svag Gradient mod Nordnordvest. Flest sydlige og vestlige Vinde; stormende Kuling den 12te—15de. Middelvarmen 1° for høj; den 23de —28de meget milde. Højest Varme 28°, lavest ved Kysterne 1°, i det Indre ÷ 2 — ÷ 4½°; paa de koldeste Stationer indtil 3 Frostnætter; først i sidste Tidøgn milde Nætter. Nedbøren normal over den største Del af Landet, dog meget rigelig i Nord- og Nordvestjylland og noget for ringe i Østsjælland. Nedbørsdage i normalt Antal; den 13de—20de næsten fuldstændig tøre. Lidt Sne den 12te og 15de paa enkelte Steder. Hagl især den 13de—16de. Torden ialt paa 22 Dage, især i den første Uge og den 23de—29de. Taage sjelden. Nordlys den 9de, 13de og 14de.

MAI 1882. Pression moyenne de l'air trop forte de 2¾mm. Gradient faible au NNW. Vents les plus fréquents des côtés Sud et Ouest; vents tempêtueux du 12 au 15. Température moyenne de 1° trop élevée; du 23 au 28, très doux. Maximum 28°, minimum 1° sur les côtes, à l'intérieur ÷ 2 à ÷ 4½°. Stations les plus froides: jusqu'à 3 nuits de gelée; nuits douces, seulement à la dernière décade. Quantité d'eau tombée, normale sur la majeure partie du pays, quoique très abondante dans le N et le NW du Jutland et un peu en défaut dans l'Est du Jutland. Nombre normal de jours de pluie; du 13 au 20 sécheresse presque complète. Un peu de neige les 12 et 15, çà et là. Grêle surtout du 13 au 16. En tout 22 jours de tonnerre, surtout dans la 1ère semaine et du 23 au 29. Brume rare. Aurore boréale les 9, 13 et 14.

VAAR 1882. Middellufttrykket ¾mm for højt; temmelig stærk Gradient mod Nordnordvest. Overvejende vestlige og sydvestlige Vinde. Middelvarmen 1½—2° for høj; Marts ualmindelig varm. Højest Varme 28° maaltes den 28de Maj, lavest ÷ 8½° den 7de April. Sidste Nattefrost indtraf i den største Del af Landet den 17de April, paa de koldeste Stationer dog først den 21de Maj. Nedbøren meget rigelig i Nord- og Nordvestjylland, 70—90 % mere end sædvanligt, i den øvrige Del af Landet 10—30 % mere end normalt. Temmelig mange Nedbørsdage, dog flere tøre Perioder. Sne sjelden, enkelte Gange kortvarigt Snedække. Taage sjelden. Torden navnlig i Maj.

PRINTEMPS 1882. Pression moyenne de l'air trop forte de ¾mm; gradient assez fort au NNW. Vents des côtés Ouest et Sud-Ouest prédominants. Température moyenne trop élevée de 1½ à 2°. Mars d'une chaleur peu commune. Maximum 28° le 28 mai, minimum ÷ 8½° le 7 avril. Dernière nuit de gelée le 17 avril pour la majeure partie du pays, mais pas avant le 21 mai aux stations les plus froides. Eau tombée très abondante dans le N et le NW du Jutland, dépassant de 70 à 90 % l'ordinaire et excédant de 10 à 30 % la normale dans le reste du pays. Jours de pluie assez nombreux, mais plusieurs sécheresses. Neige rare, parfois couche de neige peu tenace. Brume rare. Tonnerre surtout en mai.

JUNI 1882. Middellufttrykket $1\frac{1}{2}$mm for højt. Svag Gradient mod Vest og Nordvest. Flest sydlige og vestlige Vinde; stormende Kuling den 11te. Middelvarmen normal; 1ste og 3die Tidøgn varme, 2det Tidøgn køligt. Højest Varme $29\frac{1}{2}$°, lavest ved Kysterne 5°, i det Indre 1—0°. Nedbøren rigelig i den største Del af Landet, især i den sydlige Halvdel af Jylland og i Nordøstsjælland. Mange Dage med Nedbør; Regnperiode med stærke Regnskyl den 7de—19de; voldsom Regn, blandet med store Hagl og Isstumper, den 28de i det sydlige Midtjylland; stærk Regn og Hagl den 29de i Sydvestsjælland. Torden paa 25 Dage, især den 7de, 9de og 29de over hele Landet, den 12te, 19de og 28de navnlig i Jylland.

JUIN 1882. Pression moyenne de l'air trop forte de $1\frac{1}{2}$mm. Gradient faible à l'Ouest et au NW. Vents des quartiers S et W prédominants; vent tempétueux le 11. Température moyenne normale; 1ère et 3e décades, chaleur; 2e décade, fraîcheur. Maximum $29\frac{1}{2}$°, minimum 5° sur les côtes; de 1 à 0° dans l'intérieur. Eau tombée abondante sur la majeure partie du pays, surtout dans la moitié australe du Jutland et dans le NE de Sélande. Nombreux jours de pluie; du 7 au 19 période pluvieuse avec fortes averses; le 28 dans le Sud du Jutland central, pluie torrentielle, mêlée de gros grêlons et morceaux de glace; le 29 forte pluie avec grêle dans le SW de Sélande. 25 jours de tonnerre, surtout les 7, 9 et 29 sur le pays entier et les 12, 19 et 28 en Jutland.

JULI 1882. Middellufttrykket $\frac{1}{2}$mm for lavt. Temmelig svag Gradient mod Nordvest. Flest sydlige og vestlige Vinde; stormende Kuling den 31te. Middelvarmen $\frac{1}{2}$ - 1° for høj. Højest Varme $32\frac{1}{4}$°, hvilket er meget usædvanligt; lavest Varme ved Kysterne 8°, i det Indre 5—2°. Nedbøren 50 – 80 % over Normalen i den største Del af Landet. Temmelig mange Nedbørsdage; stærke Regnskyl hyppige, især den 17de over Øerne og den 30te næsten over hele Landet. Hagl ikke hyppig. Torden ialt paa 27 Dage, især den 5te – 8de, 16de – 17de, 23de og 25de—26de. Taage meget sjelden.

JUILLET 1882. Pression moyenne de l'air trop faible de $\frac{1}{2}$mm. Gradient assez faible au NW. Vents des quartiers S et W prédominants; vent tempêtueux, le 31. Température moyenne trop élevée de $\frac{1}{2}$ à 1°. Maximum $32\frac{1}{4}$°, très extraordinaire; minimum 8° sur les côtes, à l'intérieur de 5 à 2°. Eau tombée: 50 à 80 % au dessus de la normale dans la plus grande partie du pays. Jours de pluie assez nombreux; fortes averses fréquentes, surtout le 17 sur les îles et le 30 dans presque tout le pays. Grêle peu fréquente. En tout 27 jours de tonnerre, surtout du 5 au 8, du 16 au 17, le 23 et du 25 au 26. Brouillard très rare.

AUGUST 1882. Middellufttrykket $4\frac{1}{2}$mm for lavt, Barometret lavt især i sidste Tidøgn. Temmelig stærk Gradient mod Nord og Nordøst. Flest vestlige og nordvestlige Vinde; stormende Kuling den 1ste—5te og den 23de—25de. Middelvarmen normal; den 12te—15de varme. Højest Varme $29\frac{1}{2}$°, lavest ved Kysterne 7°, i det Indre 4 – 2°. Nedbøren mellem det Normale og 50 % derover, Nord- og Vestjylland samt Østsjælland fik mest. Mange Nedbørsdage; tør Periode den 5te—14de; stærke Regnskyl især i sidste Tidøgn. Hagl og Taage sjelden. Torden ialt paa 24 Dage, især den 9de, den 15de—16de, den 20de og 31te. Nordlys den 4de og 11te.

AOUT 1882. Pression moyenne de l'air trop faible de $4\frac{1}{2}$mm, baromètre bas surtout dans la dernière décade. Gradient assez fort aux N et NE. Vents pour la plupart des côtés W et NW; vents tempêtueux du 1 au 5 et du 23 au 25. Température moyenne normale; du 12 au 15, chaleur. Maximum $29\frac{1}{2}$°; minimum 7° sur les côtes, à l'intérieur de 4 à 2°. Eau tombée: entre quantité normale et un excédant de 50 %. Le Nord et l'Ouest du Jutland ainsi que l'Est de Sélande en recurent le plus largement. Nombreux jours de pluie; du 5 au 14, sécheresse; fortes averses surtout dans la dernière décade. Grêle et brume rares. En tout 24 jours de tonnerre, particulièrement le 9, du 15 au 16, les 20 et 31. Aurore boréale les 4 et 11.

SOMMER 1882. Middellufttrykket $2\frac{1}{4}$mm for lavt; svag Gradient mod Nord. Vinden aldeles overvejende vestlig. Middelvarmen omtrent normal. Højest Varme $32\frac{1}{4}$° maaltes den 18de Juli, lavest 0° den 3die Juni. Nedbøren gjennemsnitlig 50 % større end normalt. Mange Nedbørsdage; mange stærke Regnskyl, faa tøre Perioder. Hagl og Taage sjelden. Torden meget hyppig i alle 3 Maaneder.

ETÉ 1882. Pression moyenne de l'air trop faible de $2\frac{1}{4}$mm; faible gradient au N. Vent du quartier W tout à fait prédominant. Température moyenne presque normale. Maximum $32\frac{1}{4}$ le 18 juillet; minimum 0° le 3 juin. Quantité d'eau tombée excédant la normale de 50 % en moyenne. Nombreux jours de pluie; nombre de fortes averses; sécheresses rares. Grêle et brume rares. Tonnerre très fréquent pendant tout ce trimestre.

SEPTEMBER 1882. Middellufttrykket 1mm for lavt. Temmelig svag Gradient mod Vest og Sydvest. Flest sydøstlige Vinde; Storm den 2den. Middelvarmen 1—1½ for høj; den 12te—20de usædvanlig milde. Højest Varme 25½°, lavest ved Kysterne 5°, i det Indre + 1 — ÷ ¾°. Nætterne gjennemgaaende milde. Nedbøren kun normal i Nordøstsjælland, forøvrigt kun 60 % af Normalen, i det sydlige Jylland endog kun 33 % deraf. To tøre Perioder, den 7de—12te og den 15de—26de. Hagl og Taage sjelden. Torden ialt paa 13 Dage, især den 2den, den 13de og den 29de.

SEPTEMBRE 1882. Pression moyenne de l'air trop faible de 1mm. Gradient assez faible à l'Ouest et au SW. Vents pour la plupart du côté SE; tempête le 2. Température moyenne trop élevée de 1 à 1½°; du 12 au 20 temps extraordinairement doux. Maximum 25½°, minimum 5° sur les côtes, à l'intérieur de + 1 à ÷ ¾°. Nuits généralement tempérées. Quantité d'eau tombée normale seulement pour le NE de Sélande; ailleurs déficit: 60 %, baissant jusqu'à 30 % dans le Sud du Jutland. Deux sécheresses: du 7 au 12 et du 15 au 26. Grêle et brume rares. En tout 13 jours de tonnerre, notamment les 2, 13 et 29.

OCTOBER 1882. Middellufttrykket 3½mm for højt. Temmelig stærk Gradient mod Vest og Sydvest. Usædvanlig mange østlige og sydøstlige Vinde; Storme den 14de—16de, den 21de—22de, den 25de, den 28de og den 30te. Middelvarmen ½—¾° for høj, kun den 14de—18de kølige; meget ringe Varmeforandring fra Dag til Dag. Højest Varme 19°, lavest ved Kysterne 1°, i det Indre ÷ 2½° — ÷ 4°. Første Frost den 17de. Nedbøren 50 % større end sædvanligt i Jylland og paa Fyen, omtrent normal i Resten af Landet. Regn hist og her især den 1ste —3die og den 15de—20de, medens sidste Tidøgn udgjorde en sammenhængende Regnperiode, især i Jylland, med mange stærke Regnskyl, navnlig den 28de, da der faldt 30—40 Millimeter i det sydvestlige og en stor Del af det østlige Jylland. Sne første Gang den 16de. Hagl og Taage sjelden. Torden i den vestlige Del af Landet 5 Gange. Nordlys den 2den—6te, den 8de, den 12te og den 14de.

OCTOBRE 1882. Pression moyenne de l'air trop forte de 3½mm. Gradient assez fort à l'Ouest et au SW. Vents des quartiers E et SE extraordinairement fréquents; tempêtes du 14 au 16, du 21 au 22, les 25, 28 et 30. Température moyenne de ½ à ¾° trop élevée; froid du 14 au 18 seulement; très faible variation de température d'un jour à l'autre. Maximum 19°; minimum 1° sur les côtes, à l'intérieur de ÷ 2½° à ÷ 4°. Première gelée le 17. Quantité d'eau tombée excédant de 50 % l'ordinaire en Jutland et à Fionie; presque normale dans le reste du pays. Pluies éparses, surtout du 1 au 3 et du 15 au 20, tandisque la dernière décade était une période pluvieuse persistante, surtout en Jutland, avec nombre de fortes averses, entre autres le 28: il tomba alors de 30 à 40 mm. d'eau dans le SW du Jutland et dans une grande partie de sa région orientale. Première neige le 16. Grêle et brume rare. Cinq jours de tonnerre dans la partie Ouest du pays. Aurore boréale du 2 au 6, les 8, 12 et 14.

NOVEMBER 1882. Middellufttrykket 5¾mm for lavt. Temmelig svag Gradient mod Vest og Sydvest. Usædvanlig mange østlige og sydøstlige Vinde; Storme den 4de—6te, den 10de—11te og den 16de—17de. Middelvarmen 1—1½° for lav; 1ste Tidøgn mildt, især den 18de—21de kolde. Højest Varme 12°, lavest ved Kysterne ÷ 7°, i det Indre ÷ 12½ — ÷ 16½°. Nedbøren udgjorde 50—80 % mere end normalt i den største Del af Landet; kun Randers og Aarhus Amter fik ikke meget mere end sædvanligt, medens der paa Bornholm faldt mere end dobbelt saa meget som normalt. Mange Nedbørsdage; stærke Regnskyl i det første Tidøgn, forøvrigt bestod Nedslaget som oftest af smaa Snebyger; tyndt Snedække den 16de—24de, temmelig tykt Snedække dannede sig den 30te. Hagl hyppig, Taage sjelden. Torden paa 17 Dage, især i Vestjylland. Nordlys den 2den, den 7de, den 11te—18de, den 20de og den 25de.

NOVEMBRE 1882. Pression moyenne de l'air trop faible de 5¾mm. Gradient assez faible à l'Ouest et au SW. Vents des quartiers E et SE extraordinairement fréquents. Tempêtes du 4 au 6, du 10 au 11 et du 16 au 17. Température moyenne trop basse de 1 à 1½°; 1ère décade, temps doux; froid surtout du 18 au 21. Maximum 12°; minimum ÷ 7° sur les côtes, à l'intérieur de ÷ 12½ à ÷ 16½. Quantité d'eau tombée: excès de 50 à 80 % sur la normale dans la majeure partie du pays; seulement les districts de Randers et Aarhus eurent à peine un excédant, tandis qu'à Bornholm il tomba plus de deux fois la quantité normale. Nombreux jours de pluie; fortes averses dans la 1ère décade; dans le reste du mois il ne tomba le plus souvent qu'un peu de neige; mince couche de neige du 16 au 24; assez forte couche de neige le 30. Grêle fréquente, brume rare. 17 jours de tonnerre, surtout dans l'Ouest du Jutland. Aurores boréales: le 2, le 7, du 11 au 18, les 20 et 25.

HØST 1882. Middellufttrykket 1mm for lavt. Temmelig svag Gradient mod Vest og Sydvest. Usædvanlig mange østlige og sydøstlige Vinde. Middelvarmen ¼° for høj. Højest Varme 25½° maaltes den 14de September, lavest ÷ 16½° maaltes den 22de November. Første Frost i Almindelighed den 17de October. Nedbøren omtrent normal paa Øerne, 10—20 % mere end normalt i Jylland; September tør; mange Nedbørsdage i October og November. Sne første Gang den 16de October, Snefald hyppig i November, Snedække den 16de—24de November. Taage sjelden. Torden temmelig hyppig, navnlig i November.

AUTOMNE 1882. Pression moyenne de l'air trop faible de 1mm; gradient assez faible à l'Ouest et au SW. Vents des quartiers E et SE extraordinairement fréquents. Température moyenne trop élevée de ¼°. Maximum 25½° le 14 septembre; minimum ÷ 16½° le 22 novembre. Première gelée générale le 17 octobre. Quantité d'eau tombée presque normale aux îles, excédant de 10 à 20 % la normale en Jutland; septembre sec; nombreux jours de pluie en octobre et novembre. Première neige le 16 octobre, neige fréquents en novembre; du 16 au 24 novembre, couche de neige. Brume rare. Tonnerre assez fréquent, surtout en novembre.

Om Danmarks Normal-Nedbør.

Af Cand. math. V. Willaume-Jantzen,
Underbestyrer ved Meteorologisk Institut.

I et agerdyrkende Land som Danmark spiller Nedbørens Mængde i de forskjellige Maaneder af Aaret og dens Fordeling over Landet en saa vigtig Rolle, at det vel tør anses for at være af almen Interesse nærmere at se disse Forhold undersøgte, saasnart der foreligger et tilstrækkelig stort Materiale. Det gjælder da først og fremmest om at finde det for hver enkelt Maaned normale Nedslag for deraf at kunne udregne de større eller mindre Afvigelser herfra i de forskjellige Aar og atter heraf andre Størrelser af Interesse, som ville fremgaa af den følgende Udvikling.

Vi støde imidlertid allerede her paa en Vanskelighed, idet der i Danmark kun findes een Station, nemlig Kjøbenhavn, hvor Nedbøren er maalt i en saa lang Aarrække, at man kan faa de enkelte Maaneders — og deraf Aarstidernes og Aarets — normale Nedslag ved det simple, arithmetiske Middel. Maalingerne i Kjøbenhavn bleve allerede paabegyndte i Slutningen af forrige Aarhundrede, men der foreligger dog kun en nogenlunde sammenhængende Observationsrække fra Slutningen af 1820, saa at der i denne Undersøgelse alene vil blive benyttet Aarene 1821—1880, altsaa 60 Aar. Af disse Iagttagelser er Tabel I. udregnet.

Quantité normale d'eau tombée en Danemark.

Par V. Willaume-Jantzen,
sous-directeur de l'Institut météorologique danois.

Dans un pays aussi agricole que le Danemark la quantité d'eau tombée pendant les divers mois de l'année et sa répartition sur le pays jouent un rôle si important qu'on peut à bon droit considérer comme intéressante pour tout le monde l'investigation plus approfondie de ces conditions, aussitôt qu'on dispose de matériaux suffisamment abondants. Il s'agit tout d'abord de trouver quelle est la quantité normale d'eau tombée pendant chaque mois à part pour être ensuite à même d'en déduire les plus ou moins grands écarts pendant les diverses années et d'extraire encore de ce résultat d'autres valeurs intéressantes comme le fera ressortir le développement du sujet.

Toutefois on rencontre au premier pas une difficulté, car il n'y a en Danemark qu'une seule station, savoir Copenhague, où la quantité d'eau tombée ait été mesurée pendant une suite d'années assez longue pour obtenir, par une simple moyenne arithmétique, la quantité ombrométrique normale des mois, puis, par déduction, celle des saisons et de l'année. C'est sur la fin du siècle dernier qu'on commença à Copenhague à mesurer l'eau tombée, mais à cause des lacunes on ne dispose d'une série cohérente d'observations que dès la fin de 1820; on emploiera donc, dans les recherches en question, seulement les années de 1821 à 1880, soit 60 ans. Ces observations ont servi à dresser le tableau I.

Tabel I. Kjøbenhavn (Copenhague). 1821—1880.

	Nedbør (Hauteur d'eau tombée).												
	Januar.	Februar.	Marts.	April.	Maj.	Juni.	Juli.	August.	September.	October.	November.	December.	Aaret (Année)
1821—1880 Middel (Moyenne) Millimeter	40.4	35.8	35.6	35.9	38.9	51.6	59.9	62.8	55.6	54.7	52.2	41.7	565.1
Foranderlighed. (Variabilité). Middel. (Moyenne). Millimeter	20	19	17	18	19	22	29	27	17	23	20	24	89
Procent	49	53	48	50	49	43	48	43	31	42	38	58	16
Sandsynlig Fejl. (Erreur probable) Millimeter	± 2	± 2	± 2	± 2	± 2	± 2	± 3	± 3	± 2	± 3	± 2	± 3	± 9
Procent	± 5	± 6	± 6	± 6	± 5	± 4	± 5	± 5	± 4	± 5	± 4	± 7	± 1.6
Antal Aar nødvendige for at formindske Fejlen til 1 Millimeter. (Nombre d'années pour réduire l'erreur à 1 m. m.)	140	120	110	120	130	150	180	180	110	170	140	170	—

Den første Række Tal i denne Tabel viser den gjennemsnitlige Nedbør for 60 Aar ved Kjøbenhavn, den anden og tredie give Nedbørens Foranderlighed i de enkelte Maaneder, hvilken er bestemt ved at beregne hver enkelt Maaneds Afvigelse i de enkelte Aar fra Midlet af de 60 Aar og derefter tage Middeltallet heraf; den anden Række giver Foranderligkeden i Millimeter, den tredie i Procent af Nedslaget. Tabellen viser, at Foranderligheden følger nogenlunde med Nedslagets Størrelse, saa at de Maaneder, der i Almindelighed have størst Nedbør, ligeledes ere de mest variable i de enkelte Aar; herfra danner dog især September en Undtagelse; dens Middelforanderlighed er kun 17 Millimeter og altsaa ikke større end i en Foraarsmaaned, skjøndt Nedslaget er betydelig større i September. Den fjerde Række viser *den sandsynlige Fejl ved at benytte de nævnte 60 Aar til Bestemmelse af Normal-Nedbøren.* Fejlen er ± 2—3 Millimeter eller, som den femte Række viser, ± 4—7, *gjennemsnitlig 5 Procent af selve Nedslaget.* Endelig viser den sidste Række, hvormange Aars Observationer der vilde udkræves for at formindske Fejlen til 1 Millimeter; som man ser, er det et anseligt Aaremaal, mellem 110 og 180, gjennemsnitlig c. 150 Aar. Jeg skal her bemærke, at jeg til Udregningen af den sandsynlige Fejl og andre deraf afhængige Størrelser i hele denne Undersøgelse har benyttet Formlen:

$$\text{Fejlen} = \pm \tfrac{2}{3} \sqrt{\frac{S\,(d^2)}{n\,(n-1)}}$$

hvor S (d^2) betyder Summen af Qvadraterne paa de enkelte Observationers Afvigelse fra Midlet, og n Antallet af Observationer.

Omendskjøndt det kunde være fristende at gjøre adskillige andre Undersøgelser, naar man har en saa lang Iagttagelsesrække til sin Raadighed, ligge disse dog udenfor Formaalet for denne Afhandling, der navnlig skal gaa ud paa at undersøge, hvor nær man kommer til Sandheden ved at bestemme Normal-Nedbøren i Danmarks forskjellige Egne af det foreliggende Materiale. Som alt bemærket er Kjøbenhavn den eneste Station i Danmark, der har observeret Nedbøren i 60 Aar; men da Iagttagelserne paa denne Station, ifølge Erfaringerne fra de sidste 8 Aars talrige Nedbørsmaalinger over hele Landet, ingenlunde kan betragtes som et Udtryk for hele Danmarks Nedbørsforhold, maa vi lade os nøje med kortere Observationsrækker, og jeg har da i det Følgende benyttet 13 Stationer, der have maalt Nedbøren i 13—20 Aar, først for det Kgl. Landhusholdningsselskab, senere under det meteorologiske Instituts Ledelse; disse Stationer ligge temmelig godt fordelte over hele Landet, dog mangler Nordvestjylland en Repræsentant; deres Navne og geografiske Beliggenhed er (Tallene i Parentheserne angive Stationernes Alder):

La première ligne de ce tableau montre la quantité moyenne d'eau tombée à Copenhague pendant 60 ans, la 2e et la 3e indiquent la variabilité de la pluie pendant les différents mois; cette valeur est calculée, comme la moyenne des écarts mensuels de la normale de 60 ans. La deuxième ligne donne la variabilité en millimètres; la troisième, cette variabilité en pour cent de la quantité d'eau tombée. Le tableau montre que la variabilité concorde assez bien avec la quantité, en sorte que les mois où il tombe généralement le plus d'eau sont aussi les plus variables d'une année à l'autre; toutefois septembre fait exception à cette règle: sa variabilité moyenne n'est que de 17 millimètres et par conséquent n'excède pas celle d'un mois de printemps, quoique l'eau tombe beaucoup plus abondamment en septembre. La 4e ligne indique *l'erreur probable dûe à l'emploi des 60 années précitées pour déterminer la quantité normale d'eau tombée*; l'erreur est de 2 à 3 millimètres en plus ou en moins ou, comme on le voit dans la 5e ligne, ± 4 à 7 %, soit *en moyenne ± 5 % de la quantité même.* Enfin la dernière ligne montre pendant combien d'années il faudrait poursuivre les observations pour réduire l'erreur à 1 millimètre; comme on le voit, ce serait une série considérable de 110 à 180 ans, soit en moyenne environ 150 années. Je ferai ici remarquer que, pour calculer l'erreur probable et les autres valeurs qui en dépendent, j'ai, dans cette investigation, constamment employé la formule

$$\text{Erreur} = \pm \tfrac{2}{3} \sqrt{\frac{S\,(d^2)}{n\,(n-1)}}$$

où S (d^2) représente la somme des carrés des écarts entre les observations séparées et la moyenne, et n le nombre des observations.

Quoiqu'on puisse être tenté de faire diverses autres recherches quand on dispose d'une aussi longue série d'observations, ce serait sortir du cadre de la question traitée ici, dont le but est surtout de chercher combien l'on peut approcher de la vérité en déterminant, à l'aide des matériaux sous la main, la quantité normale d'eau tombée dans les diverses régions du Danemark. Comme on l'a déjà fait remarquer, Copenhague est l'unique station du Danemark où l'on ait observé la chûte de l'eau atmosphérique pendant 60 ans; mais les renseignements fournis par les nombreuses observations ombrométriques pratiquées pendant les huit dernières années sur le territoire entier, ayant constaté que les observations de cette station ne sauraient aucunement être considérées comme exprimant la condition ombrologique de tout le Danemark, il faut nous contenter de séries d'observations moins prolongées et dans ce qui suit j'ai employé 13 stations qui pendant une série de 13 à 20 ans ont mesuré l'eau tombée. Ces observations, organisées d'abord par la Société royale d'agriculture, ont été poursuivies sous la direction de l'Institut météorologique. Les stations dont il s'agit sont assez bien réparties sur tout le terrain; seulement la partie au nord-ouest du Jutland n'est pas représentée. Voici les noms et la situation géographique de ces stations avec indication entre parenthèses de leur degré d'ancienneté:

1. Smidstrup-Hjørring i Vendsyssel, 57° 24′—57° 27′ N. Br., 9° 56′—10° E. de Gr. (20).
2. Tarm i Vestjylland, 55° 53′ N. Br., 8° 31′ E. de Gr. (20).
3. Viborg-Bruunshaab i Midtjylland, 56° 26′ N. B., 9° 26′—9° 28′ E. de Gr. (19).
4. Guldforhoved i Midtjylland, 56° 8′ N. Br., 9° 20′ E. de Gr. (18).
5. Eskelund i Sydjylland, 55° 30′ N. Br., 8° 57′ E. de Gr. (13).
6. Gjerlev i Østjylland, 56° 35′ N. Br., 10° 8′ E. de Gr. (13).
7. Daugaard-Vejle i Østjylland, 55° 42′—55° 43′ N. Br., 9° 49′—9° 43′ E. de Gr. (13).
8. Ørnslund paa Samsø, 55° 47′ N. Br., 10° 36′ E. de Gr. (17).
9. Ryslinge paa Fyen, 55° 15′ N. Br., 10° 33′ E. de Gr. (13).
10. Taarnborg-Kruusesminde i Vestsjælland, 55° 21′ N. Br., 11° 10′—11° 9′ E. de Gr. (14).
11. Hindholm i Sydvestsjælland, 55° 18′ N. Br., 11° 34′ E. de Gr. (20).
12. Kjøbenhavn (Landbohøjskolen) i Østsjælland, 55° 41′ N. B., 12° 33′ E. de Gr. (20).
13. Lillekjøbelevgaard paa Lolland, 54° 58′ N. Br., 11° 9′ E. de Gr. (14).

Som det vil ses heraf bestaa 4 af Stationerne egentlig af 2, idet den ældre ɔ: den førstnævnte er hørt op og dens Observationer supplerede med den sidstnævntes; at det giver tilstrækkelig Nøjagtighed saaledes at lade en Station fortsættes af en anden nærliggende Station, vil — hvad angaar Nedbøren — blive eftervist i det Følgende. Af Observationerne paa disse Stationer har jeg udregnet Tabellerne II. og III. paa samme Maade som Tabel I.

On verra par cette liste qu'en 4 points les observations de deux stations très-voisines se sont succédées; nous verrons dans le suivant que pour la quantité de pluie ce procédé donne des résultats assez exacts.

Les observations de ces stations m'ont fourni les éléments pour calculer les tableaux II et III de la même manière que le tableau I.

Tabel II. Nedbørens Middel-Foranderlighed. (Variabilité d'eau tombée: moyenne).

a) Millimeter.

Stationer. (Les stations).	Januar.	Februar.	Marts.	April.	Maj.	Juni.	Juli.	August.	September.	Oktober.	November.	December.	Aaret (Année).
Smidstrup-Hjørring	25	19	22	12	19	25	36	33	25	22	22	18	81
Tarm	24	20	17	12	12	20	26	30	33	35	26	23	116
Viborg Bruunshaab	23	19	23	10	15	24	27	34	32	24	21	16	110
Guldforhoved	20	17	15	14	15	20	30	41	25	33	27	19	87
Eskelund	23	21	23	7	23	18	29	37	36	25	23	22	115
Gjerlev	17	17	20	9	22	18	32	29	23	28	15	19	104
Daugaard-Vejle	27	27	25	8	20	18	29	40	29	25	28	25	87
Ørnslund	23	18	15	15	24	15	20	27	21	25	20	23	88
Ryslinge	18	22	20	11	18	25	29	27	29	34	20	28	64
Taarnborg-Kruusesminde	16	12	17	7	17	11	21	19	19	20	15	16	50
Hindholm	16	21	18	14	15	23	24	26	24	27	21	23	78
Kjøbenhavn	15	19	17	16	20	18	29	26	15	24	20	19	87
Lillekjøbelevgaard	18	19	18	12	19	20	30	23	14	26	17	23	66
Jylland (Jutland)	23	20	21	10	18	20	30	35	29	27	23	20	100
Øerne (Les îles)	18	18	18	13	19	19	26	25	20	26	19	22	72
Danmark (Danemark)	20	19	19	11	18	19	28	30	25	27	21	21	87

b) Procent:

Stationer. (Les stations).	Januar.	Februar.	Marts.	April.	Maj.	Juni.	Juli.	August.	September.	Oktober.	November.	December.	Aaret (Année).
Smidstrup-Hjørring	49	49	56	34	45	47	54	43	28	31	34	37	12
Tarm	49	53	49	37	33	38	40	43	32	41	37	48	17
Viborg-Bruunshaab	52	48	64	36	42	48	39	49	41	37	33	35	18
Guldforhoved	49	52	54	42	43	43	49	55	33	45	44	44	14
Eskelund	49	57	55	23	53	39	43	38	38	27	33	39	16
Gjerlev	43	50	51	27	55	40	43	39	35	37	26	38	17
Daugaard-Vejle	49	63	51	25	47	38	43	43	35	27	37	45	12
Ørnslund	52	49	44	48	57	38	37	41	34	40	38	59	16
Ryslinge	47	56	53	37	46	51	48	33	35	43	33	51	10
Taarnborg-Kruusesminde	47	48	63	27	55	31	39	33	32	42	44	41	10
Hindholm	42	57	47	40	39	47	36	41	31	45	39	52	13
Kjøbenhavn	43	57	53	53	51	34	43	43	23	43	39	50	16
Lillekjøbelevgaard	44	54	53	36	48	43	54	37	20	44	30	43	11
Jylland (Jutland)	49	53	54	32	45	42	44	44	35	35	35	41	15
Øerne (Les îles)	46	53	52	40	49	41	43	38	29	43	37	49	13
Danmark (Danemark)	47	53	53	36	47	41	44	41	32	39	36	45	14

Tabel III. Sandsynlig Fejl. (Erreur probable).

a) Millimeter.

Stationer. (Les stations).	Januar.	Februar.	Marts.	April.	Maj.	Juni.	Juli.	August.	September.	Oktober.	November.	December.	Aaret (Année).
Smidstrup-Hjørring	4	4	4	3	4	4	6	6	5	4	4	3	17
Tarm	4	4	3	3	2	4	5	6	6	6	5	4	22
Viborg-Bruunshaab	4	3	5	2	3	5	5	6	6	5	4	3	21
Guldforhoved	4	3	4	3	3	4	5	8	6	7	5	4	17
Eskelund	5	4	5	2	5	4	7	8	8	6	5	5	27
Gjerlev	4	4	5	2	4	4	8	7	5	7	3	4	22
Daugaard-Vejle	6	6	6	2	5	5	6	10	7	6	6	6	21
Ørnslund	5	3	3	3	5	3	4	6	4	5	4	5	17
Ryslinge	4	5	5	2	4	6	6	7	7	9	5	7	17
Taarnborg-Kruusesminde	4	3	4	2	4	2	5	5	4	5	3	4	11
Hindholm	3	4	3	3	3	4	4	5	4	5	4	4	16
Kjøbenhavn	3	4	3	3	4	4	5	5	3	5	4	4	16
Lillekjøbelevgaard	4	4	4	3	4	5	5	6	4	6	4	6	14
Jylland (Jutland)	4	4	5	3	4	4	6	7	6	6	5	4	21
Øerne (Les îles)	4	4	4	3	4	4	5	6	4	6	4	5	15
Danmark (Danemark)	4	4	4	3	4	4	5	7	5	6	4	4	18

b) Procent.

Stationer. (Les stations).	Januar.	Februar.	Marts.	April.	Maj.	Juni.	Juli.	August.	September.	Oktober.	November.	December.	Aaret (Année).
Smidstrup-Hjørring	8	10	10	8	10	8	9	8	6	6	6	6	2.5
Tarm	8	11	9	10	6	8	8	8	6	7	7	8	3.3
Viborg-Bruunshaab	9	8	14	7	8	10	7	9	8	8	6	7	3.3
Guldforhoved	10	9	14	9	9	8	8	11	8	9	8	9	2.9
Eskelund	11	11	12	7	12	9	10	8	9	7	7	9	3.1
Gjerlev	10	12	13	6	10	9	11	9	8	9	5	8	3.5
Daugaard-Vejle	11	14	12	6	12	10	9	11	8	6	8	11	2.8
Ørnslund	11	8	9	10	12	8	7	9	6	8	8	13	3.0
Ryslinge	11	13	13	7	10	12	10	9	8	11	8	13	2.6
Taarnborg-Kruusesminde	12	12	15	8	13	6	9	9	7	10	9	10	2.4
Hindholm	8	11	8	8	8	8	6	8	5	8	7	9	2.6
Kjøbenhavn	9	12	9	10	10	8	7	8	5	9	8	11	2.8
Lillekjøbelevgaard	10	11	12	9	10	11	9	10	6	10	7	11	2.4
Jylland (Jutland)	10	11	12	8	10	9	9	9	8	7	7	8	3.1
Øerne (Les îles)	10	11	11	9	11	9	8	9	6	9	8	11	2.6
Danmark (Danemark)	10	11	12	8	10	9	8	9	7	8	7	9	2.9

Det viser sig, at Nedbørens Foranderlighed gjennemgaaende er størst i de Maaneder, da Nedslaget er størst, altsaa i Juli—October, at Foranderligheden gjennemsnitlig er større i Jylland end paa Øerne og for hele Landet kan sættes til 22 Millimeter eller 43 pCt. af selve Nedslaget. Af Tabel III. vil det ses, at *den sandsynlige Fejl, man begaar ved at bruge disse 13—20-aarige Rækker til Bestemmelsen af hver enkelt Maaneds Normal-Nedbør, beløber sig til* $\pm$ *3—7, gjennemsnitlig* $\pm$ *5 Millimeter,* og endelig viser Tabel III., at *denne Fejl udgjør* $\pm$ *6—12, i Middel* $\pm$ *9 Procent af selve Nedslaget.*

Da denne Fejl maa kaldes stor, bliver det nødvendigt at anvende en anden Methode for om muligt af de foreliggende Observationer at finde Normal-Nedbøren med større Nøjagtighed. Der frembyder sig da en fra det Foregaaende væsentlig forskjellig Fremgangsmaade, som er bleven anvendt i Østerrig af Professor Dr. Hann og for Sachsens Vedkommende af Dr. v. Danckelman. Denne Fremgangsmaade bestaar i, at *man først bestemmer Normal-Nedbøren for Aaret for hver enkelt Station og deraf atter Normal-Ned-*

On constatera que la plus grande variabilité mensuelle dans la chûte de l'eau coïncide en général avec les mois où il tombe le plus d'eau, par conséquent de juillet à octobre; que cette variabilité est en moyenne plus forte en Jutland qu'aux îles et que pour l'ensemble du pays on peut la poser égale à 22 millimètres, soit 43 % de la quantité même. On voit par le tableau III que *l'erreur probable commise en employant ces séries de 13 à 20 ans pour déterminer la quantité normale d'eau tombée pendant chaque mois à part, est de* $\pm$ *3 à 7, en moyenne* $\pm$ *5 millimètres.* Enfin le tableau III montre que *cette erreur atteint de* $\pm$ *6 à 12, en moyenne* $\pm$ *9 % de la quantité même.*

Comme cette erreur doit être appelée trop considérable il devient nécessaire d'employer une autre méthode pour trouver, si possible, avec plus d'exactitude la quantité normale d'eau tombée. Le procédé, qui se présente alors diffère essentiellement de ce qui précède; il a été proposé par le professeur Hann. Ce procédé consiste *à déterminer d'abord la quantité normale d'eau tombée pendant l'année à chaque station isolée, puis la quantité normale des divers mois en trouvant à combien pour cent de l'année entière s'élève la*

børen for de enkelte Maaneder, idet man finder, hvormange Procent hver Maaneds Normal-Nedbør udgjør af hele Aarets. Der bliver derfor først at undersøge, *med hvor stor Nøjagtighed Aarets Normal-Nedbør kan bestemmes af de foreliggende Observationer.* Hertil er benyttet de ovennævnte 13 Stationer; Resultaterne sees i de ovenfor staaende Tabeller, II. og III., i den sidste Colonne, som viser, at Foranderligheden i det aarlige Nedslag er 14 Procent, den sandsynlige Fejl ± 3 Procent af selve Nedslaget; det vil altsaa sige: *Ved at benytte 13—20-aarige Observationer til Bestemmelsen af Aarets Normal-Nedbør gjør man kun en Fejl af ± 3 Procent af selve Nedslaget, hvilket er en 3 Gange saa lille Fejl som ved at benytte de samme Observationer til Bestemmelsen af hver enkelt Maaneds Normal-Nedbør.* For Fuldstændighedens Skyld er der i Tabel I. (sidste lodrette Række) udregnet Resultaterne af den 60aarige Række for Kjøbenhavn; den giver en sandsynlig Fejl i Aarets Normal-Nedbør af ± $1\frac{1}{2}$ Procent af Nedslaget, hvilket ligeledes er omtrent 3 Gange saa lille en Fejl som i hver Maaneds Normal-Nedbør.

Dernæst maa der undersøges, *hvormange Procent hver Maaneds Normal-Nedbør udgjør af Aarets i Landets forskjellige Egne.* For at faa dette Spørgsmaal besvaret, har jeg benyttet 24 Stationer med 12—20-aarige Iagttagelser; blandt disse vil altsaa ikke alene findes de samme 13 Stationer, som ere benyttede ovenfor, men tillige saamange Stationer, som Landet overhovedet ejer med Observationer paa over 10 Aar. Grunden til, at ikke alle 24 Stationer ere medtagne ovenfor, er, at der i Virkeligheden derved Intet vilde være vundet med Hensyn til at faa flere Egne af Landet repræsenterede, fordi Stationerne i sin Tid bleve oprettede af det Kgl. Landhusholdningsselskab for en Del med det Maal for Øje: at undersøge Nedbørsforholdene i Danmarks Skovegne, og derfor flere Steder, som i Silkeborgegnen og ved Skovene i Nordsjælland, ligge meget tæt ved hinanden; vi have desuden seet, at de foregaaende Resultater ere saa ensartede over hele Landet, at det ikke vilde have ført til nye Resultater at medtage flere end de 13 Stationer, men derimod forøget Arbejdet betydeligt. Derimod er det nødvendigt at drage det størst mulige Antal Stationer med ind i Undersøgelsen af hver Maaneds Nedbør, udtrykt som Procent af Aarets, da jeg ved at beregne nogle faa Stationer fandt, at disse „Procenttal“ — som jeg vil kalde dem — ikke alene vare forskjellige i de enkelte Maaneder, hvilket var vel bekjendt, men ogsaa vare forskjellige i de forskjellige Egne af det lille Land i de fleste Maaneder af Aaret. Af denne Grund blev det altsaa af Vigtighed at bruge saamange Stationer som muligt for at finde Loven for Procenttallenes Tiltagen eller Aftagen, naar man bevæger sig hen over Landet i forskjellige Retninger.

quantité normale de chaque mois. Cela revient donc à chercher d'abord *avec quel degré d'exactitude les observations présentes permettent de déterminer la quantité normale d'eau tombée pendant l'année.* A cet effet j'ai utilisé les 13 stations précitées; les résultats sont présentés dans les tableaux cidessus, II et III, où la dernière colonne montre que la variabilité de la chûte annuelle est 14 % et l'erreur probable ± 3 % de la quantité même; c'est à dire par conséquent *que, si l'on emploie les observations de 13 à 20 ans pour déterminer la quantité normale d'eau tombée pendant l'année, l'erreur commise n'excède pas ± 3 % de la quantité même; cette erreur est 3 fois aussi faible que si l'on employait les mêmes observations pour déterminer la quantité normale d'eau tombée pendant chaque mois séparé.* Pour être complet j'ai porté au tableau I (dernière ligne verticale) les résultats calculés de la série de 60 ans fournie par Copenhague; on y trouve une erreur probable de ± $1\frac{1}{2}$ % dans la quantité normale de l'eau tombée pendant l'année; cette erreur est également 3 fois aussi petite que celle de la quantité normale de chaque mois.

Reste ensuite à chercher *à combien pour cent de l'année s'élève la quantité normale de chaque mois dans les diverses régions du pays.* Pour trouver la réponse à cette question j'ai employé 24 stations dont les observations embrassent de 12 à 20 ans; parmi ces stations l'on trouvera non seulement les 13 stations utilisées plus haut, mais encore toutes les stations qui ont fourni des observations pendant plus de dix ans. La raison pour laquelle on n'a pas compris précédemment toutes les 24 stations, c'est qu'en réalité on n'aurait rien gagné à faire figurer un plus grand nombre de localités, car la plupart des stations ouvertes dans le temps par la Société royale d'agriculture étaient destinées à étudier les conditions ombrologiques des régions boisées du Danemark et c'est pourquoi dans plusieurs endroits, comme dans la localité de Silkeborg au milieu de Jutland et les bois du nord de Sélande, les stations sont très-voisines. En outre nous avons vu que les valeurs précédentes sont tellement uniformes pour l'ensemble du pays, qu'on n'aurait été conduit à aucun nouveau résultat en admettant d'autres stations que les 13, tandisqu'on aurait considérablement augmenté le travail. C'est au contraire une nécessité d'admettre le plus grand nombre possible de stations pour la recherche des quantités mensuelles exprimées en pour cent de l'année, car en traitant quelques-unes de ces stations, j'ai trouvé que ces quotités pour cent, non seulement différent suivant les divers mois, ce qui est chose bien connue, mais encore varient avec les différentes localités de ce petit territoire dans le plupart des mois de l'année. Pour ce motif il devient donc important d'employer un aussi grand nombre de stations que possible afin de trouver suivant quelle loi croissent ou décroissent les quotités pour cent quand on change de position sur le terrain dans diverses directions.

Tabel IV. Maanedernes Nedbør som Procent af Aarets. (Eau tombée, exprimée dans pour cent de celle de l'année).

	Januar.	Februar	Marts.	April.	Maj.	Juni.	Juli.	August.	September.	Oktober.	November.	December.
Vestjylland (Jutland occidental)	7	5½	5	4½*	5½	8	10	12	13½*	12	10	7
Midtjylland (Jutland central)	7	6	5½	5*	6	8	11	12	13*	11½	9	7
Østjylland (Jutland oriental)	7½	6	6½	5*	6½	7	10	12*	11½	12*	9	7
Fyen (Fionie)	7	6½	6	5*	7	7	9½	12*	12*	11½	9	7½
Vestsjælland (Sélande occidental)	6½	6*	6½	6*	6½	8	11	10½	13*	10	9	7
Østsjælland (Sélande oriental)	6	5½*	5½*	5½*	7	9½	12	10½	12*	10½	9	7
Lolland-Falster	7	6	6½	5½*	6½	8½	10½	10	13*	10½	9	7
Bornholm	7	5½*	6	6	6½	9	11	10½	12½*	10	9	7
Danmark (Danemark)	7	6	6	5*	6½	8	10½	11½	12½*	11	9	7

Tabel IV. indeholder Maanedernes Nedbør som Procent af Aarets, dog ikke for hver enkelt af de omtalte 24 Stationer, da nærliggende Stationers Procenttal viste sig at være ens, men for 7 Hovedgrupper af Landet samt for Bornholm og tillige — i sidste Linie — for hele Landet. Det fremgaaer af Tabellen, at *Procenttallene ere omtrent ens over hele Landet i de 6 Vintermaaneder, November—April, medens de voxe temmelig jevnt mod Øst i Maanederne Maj, Juni og Juli, men derimod i Hovedsagen voxe stærkt mod Vest i August, September og October.* Til trods for denne Forskjellighed i Procenttallenes Gang over Landet har dog April gjennemgaaende det mindste, September det største Procenttal, eller med andre Ord: *April er den tørreste Maaned, September den fugtigste.* Disse Love seer meget tydeligere, naar man indlægger hver enkelt Stations Procenttal paa Kaart, og navnlig vise saadanne Kaart, at nærliggende Stationer have samme Procenttal, og *at man altsaa ved Bestemmelsen af Procenttallene tør lade en Stations Observationer fortsættes af en anden nærliggende Stations.*

Skulle vi nu bestemme Normal-Nedbøren for en Station, der har altfor faa Aars Observationer til deraf at kunne bestemme det normale Nedslag ved at bruge det simple Middeltal af Observationerne, bliver Fremgangsmaaden efter det Foregaaende følgende: *først findes Aarets Normal-Nedbør* ved Sammenligning med en Station, hvis Normal-Nedbør antages at være bestemt ved en lang Observationsrække. Fremgangsmaaden sees bedst af et Exempel: Station A har kun observeret i 10 Aar og faaet en aarlig Gjennemsnitsnedbør af 500 Millimeter; Station N har i de *samme* 10 Aar faaet en aarlig Gjennemsnitsnedbør af 520 Millimeter, medens den i 20 Aar — der antages at være nok til at give en Normal-Værdi — har faaet 550 Millimeter aarlig i Gjennemsnit; nu sættes Forholdet mellem Resultaterne af de samme

Ce tableau contient la quantité ombrométrique mensuelle exprimée en pour cent de celle de l'année, mais cela n'est pas réalisé pour chacune des 24 stations, car les quotités pour cent des stations voisines ont fait preuve d'identité; il s'agit donc seulement de 7 groupes principaux du territoire ainsi que de Bornholm et en dernière ligne on a traité l'ensemble du pays. Ce même tableau fait ressortir que *la quotité pour cent est à peu près la même pour le pays entier pendant les six mois d'hiver, novembre-avril, tandisque les nombres croissent assez uniformément de l'Ouest à l'Est dans les mois de mai, juin et juillet et qu'en général ils augmentent fortement en août, septembre et octobre de l'Est à l'Ouest.* Malgré cette différence d'allure des quotités pour cent par rapport au territoire, avril a toutefois le plus petit coefficient moyen, septembre le plus grand, ou en d'autres termes: *avril est le mois le plus sec, septembre le plus humide.* Ces lois apparaissent encore plus manifestes, quand on marque sur une carte la quotité pour cent de chaque station séparée et de pareilles cartes montrent que les stations ont la même quotité pour cent que leurs voisines et *qu'en conséquence on peut en déterminant les quotités pour cent faire continuer les observations d'une station par telle autre station qui l'avoisine.*

S'agit-il maintenant de déterminer la quantité normale d'eau tombée en une station dont les observations comprennent un nombre d'années trop petit pour qu'on puisse déterminer la quantité normale de la manière ordinaire, il faut d'après ce qui précède suivre la méthode que voici: *chercher d'abord la quantité normale d'eau tombée pendant l'année* par comparaison avec une station dont la quantité normale peut être admise comme déterminée par une longue série d'observations. Un exemple fera mieux saisir le procédé.

Une station A n'a observé que pendant 10 ans et sa quantitè moyenne annuelle d'eau tombée est de 500 millimètres; la station N a, pendant la même série de 10 ans, reçu en moyenne 520 millimètres d'eau par an, tandisqu'en 20 années, période qu'on admet comme suffisant à fournir

Aars Observationer ligestore, altsaa i nærværende Exempel: 500: 520 = x: 550, hvor x betyder den 10-aarige Station A's Normal-Nedbør for Aaret, og man faaer da x = 529 Millimeter. For at opnaa de bedst mulige Normaler for Aaret — og især, hvis Stationerne ligge langt fra hinanden — maa man dog sammenligne den mindreaarige Stations Maalinger med flere ældre Stationer ved at sammenligne hvert enkelt Aars Nedbør, og navnlig Forholdet mellem disse, og da vælge den bedste af de ældre Stationer til Interpolationen. Blandt de omtalte 24 Stationer findes der 4, som have observeret i 20 Aar (1861—1880); af disses Iagttagelser har jeg nu fundet Aarets Normal-Nedbør for de andre 20 Stationer. Da Nedbøren imidlertid ikke tør siges at være bestemt for hele Landet ved disse 24 Stationer, har jeg medtaget 64 andre Stationer, der ved Udgangen af 1880 havde observeret i 6—9 Aar, samt 2 Stationer paa Bornholm, nemlig Sct. Nicolaj (4 Aar) og Pedersker (5 Aar), for at faa denne Ø fyldigere repræsenteret, saa at Aarets Normal-Nedbør er udregnet for ialt 90 Stationer, deri indbefattet 1 Station paa Anholt og 3 paa Bornholm.

Dernæst *udregnes hver Maaneds Normal-Nedbør* ved at bruge de for Maaneden fundne Procenttal. Det er en Selvfølge, at jeg har maattet bestemme Procenttallene af de omtalte Kaart for hver Station ifølge dens Beliggenhed, og herved iagttaget, at alle 12 Maaneders Procenttal tilsammen gav 100; som et Bevis paa, at de 24 Stationer ere nogenlunde tilstrækkelige til dette Maal, skal jeg anføre, at jeg ved de allerfleste Stationer netop fik 100 eller kun ½ Procent for meget eller for lidt, i Nordvestjylland dog en Fejl af 1 Procent — det var netop den Del af Landet, der som alt bemærket manglende en Repræsentant blandt de ældre Stationer — og kun for Anholts Vedkommende en Fejl af 2 Procent, noget, der ganske naturligt forklares ved denne Øs isolerede Beliggenhed.

Resultaterne af disse Beregninger ere opstillede i Tabel V., der indeholder Normal-Nedbøren for Amter og andre Inddelinger af Landet samt for 5 Hovedgrupper og endelig for hele Landet.

une valeur normale, cette même station a reçu 550 millimètres en moyenne et par an. On pose alors sous forme d'égalité les rapports entre les résultats des observations des mêmes années; par conséquent dans l'exemple présent: 500 : 520 = x : 550 où x est la quantité normale annuelle de la station A pour l'année, ce qui donne x = 529 millimètres. Toutefois veut-on obtenir les meilleures normales annuelles possibles et surtout dans le cas de stations éparses, il faut comparer les mensurations de la station en question avec celles de plusieurs stations plus anciennes en confrontant leurs quantités respectives pour chaque année séparée, après quoi on choisit pour l'interpolation la meilleure des stations plus anciennes. Parmi les 24 stations précitées il s'en trouve 4 qui ont observé pendant 20 ans (1861—1880); leurs observations viennent de me procurer la quantité normale annuelle des 20 autres stations. Cependant on ne peut considérer ces 24 stations comme déterminant la quantité d'eau tombée sur le pays entier; j'ai donc dû introduire 64 autres stations qui à l'issue de 1880 avaient observé pendant 6 à 9 ans, ainsi que deux stations à Bornholm, savoir: St Nicolai (4 ans) et Pedersker (5 ans), afin que cette île fût mieux représentée. De cette manière la quantité normale d'eau tombée pendant l'année est calculée pour un nombre de 90 stations, comprenant une station à Anholt et 3 à Bornholm.

Ensuite *on calcule la quantité normale d'eau tombée pendant chaque mois*; on se sert pour cela des quotités pour cent afférentes au mois. Il va de soi que pour déterminer les quotités pour cent à l'aide des cartes en question, j'ai dû tenir compte de la situation de chaque station; pendant cette opération j'ai eu soin que les quotités pour cent de tous les douze mois donnassent pour somme 100. Comme preuve que les 24 stations suffisent pour atteindre ce but, je mentionnerai que la plus grande partie des stations m'ont fourni exactement 100 ou seulement ½ % en excès ou en défaut; cependant l'erreur pour le NW du Jutland s'éleva à 1 %, mais c'est précisément cette partie du pays qui comme je l'ai déjà fait remarquer n'est pas représentée parmi les stations anciennes. Anholt seul a donné lieu à une erreur de 2 % ce qu'explique très naturellement la situation isolée de cette île.

Les résultats de ces calculs sont exposés dans le tableau V contenant la quantité normale d'eau tombée par départements et autres subdivisons du pays, puis par groupes principaux dont le nombre est 5 et enfin pour l'ensemble du territoire.

Tabel V. # Normal-Nedbør. **1861—1880.**

(Eau tombée normale.)

Millimeter.	Antal Stationer. (nombre de stations).	Januar.	Februar.	Marts.	April.	Maj.	Juni.	Juli.	August.	September.	Oktober.	November.	December.	Vinter.	Foraar.	Sommer.	Efteraar.	Aaret. (année).
Hjørring Amt	3	45	35	35	32	36	48	59	66	76	62	59	42	122	103	173	197	595
Thisted —	3	49	41	38	30	37	54	66	72	95	76	69	47	137	105	192	240	674
Ringkjøbing —	6	47	38	35	31	34	54	65	74	97	81	70	47	132	100	193	248	673
Ribe —	4	49	39	37	32	37	57	68	79	106	88	74	50	138	106	204	268	716
Viborg —	5	41	34	34	30	33	48	65	72	78	65	61	42	117	97	185	204	603
Aalborg —	4	44	36	36	28	34	48	60	66	77	64	61	42	122	98	174	202	596
Randers —	6	40	34	36	33	38	48	69	68	73	63	60	42	116	107	185	196	604
Aarhus —	5	44	36	37	34	38	53	72	79	84	72	64	47	127	109	204	220	660
Vejle —	6	47	37	38	34	38	55	66	79	88	76	68	47	131	110	200	232	673
Samsø	2	38	33	33	30	38	44	55	63	66	58	52	38	109	101	162	176	548
Odense Amt	4	41	35	38	32	36	47	57	65	74	64	57	41	117	106	169	195	587
Svendborg —	5	45	38	42	35	39	51	62	68	86	68	64	45	128	116	181	218	643
Langeland	2	42	36	38	33	36	47	56	62	80	82	59	42	120	107	165	221	613
Holbæk Amt	4	35	33	33	30	38	43	59	59	65	57	51	38	106	101	161	173	541
Sorø —	4	38	35	37	35	39	48	65	62	75	59	53	42	115	111	175	187	588
Frederiksborg —	3	37	31	31	31	40	54	68	63	65	57	51	40	108	102	185	173	568
Kjøbenhavns —	6	37	32	32	31	40	53	68	62	66	57	51	39	108	103	183	174	568
Præstø —	8	39	35	36	34	40	54	65	63	74	59	53	41	115	110	182	186	593
Maribo —	6	41	35	38	34	36	51	61	59	77	60	54	41	117	108	171	191	587
Anholt	1	26	22	24	22	28	32	46	44	48	42	38	28	76	74	122	128	400
Bornholm	3	40	32	35	35	38	52	64	61	72	58	52	40	112	108	177	182	579
Vestjylland (Jutland occidental)	16	48	38	36	31	36	53	65	73	94	77	68	47	133	103	191	239	666
Østjylland (Jutland oriental).	26	43	35	36	32	36	50	66	73	80	68	63	44	122	104	189	211	626
Fyen (Fionie)	13	42	36	38	33	37	47	58	65	77	68	58	42	120	108	170	203	601
Sjælland (Sélande)	25	37	33	34	32	39	50	65	62	69	58	52	40	110	105	177	179	571
Lolland-Falster	6	41	35	38	34	36	51	61	59	77	60	54	41	117	108	171	191	587
Danmark (Danemark)	86	42	35	36	32	37	50	63	66	79	66	58	43	120	105	179	203	607

Der er saaledes i denne Undersøgelse medtaget et meget stort Antal mindreaarige Stationer, og skjondt deres Aarsnedbør ikke kan gjøre Fordring paa en saa stor Paalidelighed som de 13—20-aarige Stationers, nemlig $\pm$ 3 Procent af selve Nedslaget, ere de dog tagne med væsentligst for at tjene til Sammenligning med lignende Udregninger i kommende Tider, der ville have et større Materiale til Raadighed.

Dans cette investigation l'on a donc admis un très grand nombre de stations peu anciennes, et quoique leur quantité annuelle d'eau tombée ne puisse point prétendre au même degré d'exactitude que la quantité des stations fonctionnant depuis 13 à 20 ans, c. à. d., présenter une erreur probable de $\pm$ 3 % de la quantité même, on les a pourtant comprises comme éléments de comparaison avec des calculs analogues qui plus tard disposeront de plus amples matériaux.

Til Sammenligning med de ovenfor fundne Resultater for Nedbørens Fordeling i Løbet af Aaret kan anføres, at medens April gjennemgaaende er den Maaned, der har mindst Nedbør, er den fugtigste Maaned forskjellig for de forskjellige Egne af Evropa: Englands regnfuldeste Maaned er saaledes October, medens Nordtydskland og Sydsverrig faaer mest Nedbør i August, og det sydlige Norge og Danmark har det største Nedslag i September — Resultater, der ere fundne ved mangeaarige Observationer af Nedbøren, og som maa tages i Betragtning ved Korn- og Roehøsten.

Comme point de comparaison avec les résultats cidessus trouvés pour la répartition de l'eau tombée pendant le cours de l'année, on peut mentionner le fait que, tandisqu'avril est le mois où il tombe généralement le moins d'eau, le mois le plus humide est loin d'être le même pour les différentes régions de l'Europe. Ainsi en Angleterre le mois où il pleut le plus est octobre, tandisque dans le Nord de l'Allemagne et le Sud de la Suède, c'est en août qu'il tombe le plus d'eau; le Sud de la Norvège et le Danemark reçoivent en septembre la plus grande quantité d'eau. Ces résultats sont basés sur des observations ombrométriques prolongées pendant nombre d'années et doivent être pris en considération quand il s'agit de la récolte des céréales et des légumes.

RESUMÉ INTERNATIONAL

pour

1882.

1882.

SKAGEN. λ = 10° 38′ E. d. G. φ = 57° 44′ H = 3.1^m

	Pression moyenne	Température de l'air 8 a.m.	2 p.m.	9 p.m.	Moyenne	Moyenne Min.	Moyenne Max.	Min.	Date	Max.	Date	Tension de la vapeur 8 a.m.	2 p.m.	9 p.m.	Moyenne	Humidité relative 8 a.m.	2 p.m.	9 p.m.	Moyenne
Janvier	764.4	3.7	4.6	3.8	3.9	1.6	5.3	-4.0	31	7.3	26	5.1	5.2	5.0	5.1	84	81	81	82
Fevrier	59.6	3.3	4.5	3.2	3.6	1.5	5.5	–	–	8.9	27	4.9	5.0	4.9	4.9	82	77	82	80
Mars	55.1	3.9	5.7	4.1	4.4	1.9	5.9	–	–	13.1	21	5.1	5.2	5.1	5.1	82	76	82	80
Avril	58.0	5.4	7.2	5.6	5.9	3.6	8.4	-2.1	12	13.9	23	5.6	5.7	5.6	5.6	82	74	80	79
Mai	62.3	10.2	12.1	10.2	10.5	7.5	14.0	4.2	2	21.1	29	7.3	7.5	7.5	7.4	78	70	80	76
Juin	57.3	14.2	16.2	14.1	14.4	11.5	18.6	6.6	14	26.5	27	9.2	9.8	9.6	9.5	76	72	79	76
Juillet	57.0	16.5	18.6	16.0	16.5	13.4	20.7	10.2	8	26.6	27	11.3	11.4	11.1	11.3	81	71	82	78
Août	53.3	16.2	17.7	15.9	16.4	13.3	19.9	9.2	4	25.0	21	11.4	11.5	11.5	11.5	83	76	85	81
Septembre	58.9	13.9	15.9	14.0	14.3	11.9	17.0	9.2	8	20.0	19	9.9	10.2	9.9	10.0	83	75	82	80
Octobre	62.0	9.0	10.1	9.3	9.4	7.4	10.7	3.0	18	15.3	3	7.2	7.4	7.3	7.3	83	80	82	82
Novembre	52.8	2.9	3.4	2.9	3.1	1.1	4.3	-2.5	29	11.1	6	4.8	4.7	4.9	4.8	81	77	83	80
Decembre	57.2	-0.8	-0.7	-1.1	-0.9	-2.6	0.6	-6.7	7	3.5	31	3.7	3.7	3.5	3.6	84	82	82	83
Année	758.2	8.2	9.6	8.2	8.5	6.0	10.9	-6.7	–	26.6	–	7.1	7.3	7.2	7.2	82	76	82	80

VESTERVIG. λ = 8° 20′ φ = 56° 47′ H = 25^m

	Moy.	8.	2.	9.	Moy.	Min.	Max.	Min.	Date	Max.	Date	8.	2.	9.	Moy.	8.	2.	9.	Moy.
Janvier	764.0	3.3	4.3	3.5	3.6	2.1	5.3	-3.1	31	7.2	20	5.5	5.6	5.4	5.5	92	89	91	91
Fevrier	59.4	3.5	4.6	3.5	3.8	1.7	5.6	-2.5	12	8.4	24	5.4	5.5	5.3	5.4	91	85	88	88
Mars	54.2	3.8	5.5	3.7	4.1	2.2	6.1	-4.8	1	11.4	21	5.6	5.9	5.5	5.7	91	87	91	90
Avril	55.3	5.6	7.8	5.2	5.9	3.4	9.1	-1.3	14	16.1	23	5.9	6.0	5.8	5.9	86	75	86	82
Mai	60.6	10.3	12.5	9.1	10.2	7.4	13.6	4.1	17	19.4	26	7.6	7.7	7.3	7.5	81	71	84	79
Juin	55.0	14.1	15.9	12.8	13.8	11.1	17.5	6.6	14	24.3	27	9.9	10.0	9.5	9.8	82	74	85	80
Juillet	55.3	16.3	17.6	14.6	15.8	13.0	19.7	10.0	1	24.8	17	11.7	11.8	10.8	11.4	84	79	88	84
Août	52.1	15.6	17.1	14.2	15.3	12.9	19.1	9.8	4	26.1	14	11.4	11.4	10.6	11.1	87	79	88	85
Septembre	56.3	13.1	15.7	12.6	13.4	11.2	17.0	6.1	22	21.2	19	10.2	10.5	9.9	10.2	90	78	91	86
Octobre	58.5	8.0	10.1	7.9	8.4	6.5	11.0	0.7	18	16.0	3	7.6	7.9	7.3	7.6	93	85	91	90
Novembre	49.7	1.6	2.8	1.6	1.9	0.5	3.8	-5.5	22	11.0	6	5.0	5.2	5.0	5.1	93	89	93	92
Decembre	53.5	-1.8	-1.3	-1.7	-1.6	-3.5	-0.2	-8.4	3	4.1	29	3.9	4.0	3.9	3.9	96	95	95	95
Année	756.2	7.8	9.4	7.3	7.9	5.7	10.6	-8.4	–	26.1	–	7.5	7.6	7.2	7.4	89	82	89	87

FANØ. λ = 8° 24′ φ = 55° 27′ H = 5.5^m

	Moy.	8.	2.	10.	Moy.	Min.	Max.	Min.	Date	Max.	Date	8.	2.	10.	Moy.	8.	2.	10.	Moy.
Janvier	768.1	3.0	4.0	3.1	3.3	1.7	4.8	-3.0	16	7.3	7	5.4	5.7	5.3	5.5	93	93	93	93
Fevrier	63.6	2.9	4.1	3.0	3.2	1.2	4.8	-4.6	1	8.0	27	5.3	5.5	5.2	5.3	92	89	90	90
Mars	58.0	5.1	6.7	4.7	5.3	2.9	7.1	-2.1	1	9.4	21	5.9	6.2	5.9	6.0	89	85	92	89
Avril	57.6	6.4	9.1	5.9	6.8	3.8	9.9	-1.1	7	17.5	23	6.2	6.7	6.1	6.3	85	77	87	83
Mai	63.0	11.2	13.7	9.6	11.2	7.6	14.5	2.3	16	20.8	30	7.9	8.6	8.0	8.2	79	73	89	80
Juin	57.1	14.7	16.6	12.6	14.3	11.2	17.7	6.1	2	24.2	26	10.4	10.7	9.8	10.3	83	77	90	83
Juillet	57.6	16.9	18.6	14.6	16.3	13.3	19.8	9.3	2	24.8	17	11.3	11.5	10.6	11.1	79	73	85	79
Août	54.8	15.4	17.7	14.0	15.4	12.7	18.8	9.9	4	26.6	14	11.2	11.5	10.7	11.1	86	77	89	84
Septembre	57.9	13.5	16.6	12.8	13.9	10.9	17.2	–	–	22.0	19	10.6	11.2	10.6	10.8	93	79	95	89
Octobre	59.8	8.3	10.9	8.4	9.0	6.6	11.8	1.4	17	16.9	3	7.6	8.1	7.7	7.8	93	82	92	89
Novembre	51.7	2.3	3.7	2.3	2.7	0.9	4.6	-6.6	22	11.8	6	5.2	5.5	5.1	5.3	92	89	91	91
Decembre	55.1	-0.7	-0.2	-0.9	-0.6	-2.2	0.5	-7.8	27	5.3	29	4.1	4.3	4.1	4.2	94	94	95	94
Année	758.7	8.3	10.1	7.5	8.4	5.9	11.0	-7.8	–	26.6	–	7.6	8.0	7.4	7.7	88	82	91	87

HERNING. λ = 8° 58′ φ = 56° 8′ H = 59.3^m

	Moy.	8.	2.	9.	Moy.	Min.	Max.	Min.	Date	Max.	Date	8.	2.	9.	Moy.	8.	2.	9.	Moy.
Janvier	761.9	2.0	3.7	2.4	2.6	0.4	4.8	-5.5	31	7.9	20	5.0	5.5	5.1	5.2	93	91	94	93
Fevrier	57.2	1.9	4.0	2.2	2.5	-0.3	4.7	-6.0	1	8.6	27	5.0	5.2	5.0	5.1	93	85	92	90
Mars	51.9	3.0	6.6	3.4	3.9	0.8	7.2	-4.4	1	12.5	21	5.3	5.6	5.5	5.5	93	77	93	88
Avril	52.5	4.7	8.2	4.8	5.5	1.7	9.4	-2.9	10	17.6	23	5.6	5.8	5.6	5.7	87	69	85	80
Mai	57.6	9.8	13.7	8.8	10.1	5.9	14.4	1.0	8	20.7	24	7.2	7.2	7.1	7.2	78	61	83	74
Juin	51.9	13.3	16.7	12.6	13.5	9.7	17.8	4.6	2	25.1	27	9.5	9.4	9.2	9.4	84	68	85	79
Juillet	52.4	15.5	18.8	14.5	15.5	11.3	19.9	7.0	2	26.3	17	11.0	10.8	10.7	10.8	84	67	87	79
Août	49.1	14.4	17.7	13.6	14.6	10.9	18.8	7.5	17	25.8	14	10.9	10.9	10.4	10.7	89	73	89	84
Septembre	53.1	11.9	16.1	11.8	12.7	9.6	16.7	3.4	22	20.6	19	9.7	10.0	9.5	9.7	93	73	91	86
Octobre	55.3	7.1	10.2	7.4	7.8	4.5	11.0	-2.5	18	16.9	3	7.1	7.8	7.3	7.4	93	84	93	90
Novembre	46.6	0.9	2.6	1.1	1.3	-1.3	3.6	-11.9	22	11.5	6	4.7	5.0	4.9	4.9	93	89	94	92
Decembre	50.2	-2.0	-1.2	-1.6	-1.7	-3.8	0.1	-11.0	8	5.7	30	3.8	3.8	3.9	3.8	93	90	93	92
Année	753.3	6.9	9.8	6.8	7.4	4.1	10.7	-11.9 38	–	26.3	–	7.1	7.3	7.0	7.1	89	77	90	86

1882.

h_t . 1.5 m. h_r = 1.9 m. **SKAGEN.**

	Nuages.				Pluie.			Nombre de jours de						Jours avec tempête	Direction du vent.								
	8 a.m.	2 p.m.	9 p.m.	Moy	Somme	Max.	Date	●✱▲	✱	▲	K	Sereins	Couverts		N	NE	E	SE	S	SW	W	NW	Calmes
Janvier	5.2	6.3	6.1	5.9	38.1	10.5	6	10	•	•	•	6	9	3	1	3	1	1	5	33	38	8	3
Fevrier	8.0	8.2	6.7	7.6	21.8	5.1	14	8	3	•	•	1	15	1	5	6	1	1	6	35	22	7	1
Mars	6.5	6.9	5.6	6.3	43.0	15.0	25	13	7	1	1	1	9	1	2	4	7	5	8	24	39	4	•
Avril	6.0	6.0	5.4	5.8	70.1	11.0	1	16	1	1	•	9	14	•	1	14	15	15	11	16	12	1	5
Mai	5.1	6.1	5.3	5.5	45.7	11.0	12	16	•	•	•	5	5	•	7	10	11	17	9	9	17	8	5
Juin	5.3	4.9	5.3	5.2	38.0	11.0	8	10	•	•	•	7	9	•	3	7	19	21	6	12	11	6	5
Juillet	5.4	5.5	4.9	5.3	101.8	38.0	7	12	•	•	•	7	6	•	6	5	6	11	13	16	24	5	7
Août	5.9	5.2	4.5	5.2	89.5	15.0	27	14	•	•	1	4	6	•	12	9	2	8	12	15	15	16	4
Septembre	6.9	6.6	3.5	5.7	47.6	9.0	3	9	•	•	•	5	6	•	2	7	25	19	10	13	5	6	3
Octobre	8.4	8.5	6.5	7.8	88.4	18.0	30	14	•	•	•	•	15	1	•	2	30	26	15	7	5	1	7
Novembre	8.3	8.2	7.1	7.9	112.6	19.0	6	17	9	•	•	1	19	•	3	20	23	13	7	8	7	5	4
Decembre	8.3	8.8	7.6	8.2	32.4	5.1	30	16	14	•	•	•	19	•	3	14	26	16	17	10	4	1	2
Année	6.6	6.8	5.7	6.4	729.0	38.0	–	155	34	2	2	46	132	6	45	101	166	153	119	198	199	68	46

h_t – 1.5 m. h_r – 2.0 m. **VESTERVIG.**

	8.	2.	9.	Moy	Somme	Max	Date	●✱▲	✱	▲	K	Sereins	Couverts	Tempête	N	NE	E	SE	S	SW	W	NW	Calmes
Janvier	6.5	7.0	6.2	6.6	35.8	13.2	3	15	•	1	•	7	14	2	•	3	•	6	16	32	36	6	4
Fevrier	7.1	7.3	6.7	7.0	22.9	5.8	17	14	2	1	•	4	11	3	2	2	1	2	17	18	24	16	2
Mars	6.1	5.9	6.0	6.0	44.0	12.5	25	17	5	3	•	4	9	1	•	9	5	2	13	18	32	12	2
Avril	6.4	5.9	6.2	6.2	74.0	16.9	24	16	2	2	•	7	13	1	1	9	24	9	12	10	9	12	4
Mai	5.4	4.0	4.2	4.5	67.0	13.5	29	15	•	3	8	8	4	2	7	8	7	10	11	9	15	21	5
Juin	6.1	5.1	5.2	5.5	75.0	20.8	20	12	•	•	2	7	8	•	6	6	21	8	9	11	11	14	4
Juillet	6.0	5.4	5.1	5.5	71.0	14.2	31	15	•	1	5	4	6	•	5	2	1	8	13	30	14	16	4
Août	5.6	5.6	5.0	5.4	87.6	29.6	16	15	•	•	3	5	7	2	8	•	2	14	5	12	21	27	4
Septembre	6.2	5.6	5.5	5.8	71.5	10.6	2	14	•	•	•	7	12	•	4	14	20	11	9	9	7	11	5
Octobre	7.4	7.4	6.7	7.2	83.6	13.9	30	22	•	1	1	1	15	2	•	20	33	16	8	4	6	4	2
Novembre	7.5	7.0	6.5	7.0	114.3	21.9	11	20	7	2	2	2	13	•	2	16	23	18	8	7	6	1	9
Decembre	7.6	7.5	7.1	7.4	43.8	9.2	22	18	16	•	•	3	15	•	1	17	31	14	11	9	2	3	5
Année	6.5	6.1	5.9	6.2	790.5	29.6	–	193	32	14	21	59	127	13	36	106	168	118	132	159	183	143	50

h_t – 1.4 m. h_r – 1.9 m. **FANØ.**

	8.	2.	10.	Moy	Somme	Max	Date	●✱▲	✱	▲	K	Sereins	Couverts	Tempête	N	NE	E	SE	S	SW	W	NW	Calmes
Janvier	7.2	6.9	7.3	7.1	38.3	12.7	6	11	•	1	•	3	15	•	1	2	3	4	13	18	50	2	•
Fevrier	7.8	7.7	6.8	7.4	33.3	5.8	18	12	•	1	•	1	15	•	•	3	–	1	12	22	29	16	1
Mars	5.2	5.8	5.6	5.5	34.9	9.1	25	18	1	1	•	7	9	•	1	•	5	4	9	21	43	10	•
Avril	6.2	5.7	5.9	5.9	58.9	10.9	24	17	•	•	•	7	11	1	2	6	19	10	12	16	14	9	2
Mai	6.0	5.4	5.6	5.7	37.1	9.0	5	13	•	•	4	4	6	•	12	3	7	15	10	10	11	24	1
Juin	7.0	6.6	6.5	6.7	86.5	27.0	8	15	•	•	3	3	14	•	1	1	12	13	8	9	24	19	3
Juillet	6.7	5.9	6.3	6.3	70.7	16.3	17	18	•	•	2	•	7	•	6	1	2	3	14	20	24	17	6
Août	7.5	6.2	6.3	6.7	139.4	21.9	27	19	•	•	•	3	11	1	1	1	1	9	9	12	27	31	2
Septembre	6.3	6.5	4.9	5.9	31.6	7.6	6	13	•	•	2	2	6	•	6	12	14	13	12	8	12	7	6
Octobre	7.3	7.6	7.1	7.3	155.8	38.2	29	14	•	•	•	•	13	•	•	20	22	13	16	6	9	3	4
Novembre	7.5	7.4	6.4	7.1	105.6	14.7	9	18	2	2	3	3	14	•	10	10	16	16	10	12	13	2	1
Decembre	8.0	9.1	6.3	7.8	52.1	8.0	11	12	5	•	•	2	17	1	1	8	24	17	11	10	16	1	5
Année	6.9	6.7	6.3	6.6	844.2	38.2	–	180	8	5	14	35	138	3	41	67	125	118	136	164	272	141	31

h_t – 1.3 m. h_r – 2.1 m. **HERNING.**

	8.	2.	9.	Moy	Somme	Max	Date	●✱▲	✱	▲	K	Sereins	Couverts	Tempête	N	NE	E	SE	S	SW	W	NW	Calmes
Janvier	5.9	5.4	5.5	5.6	51.4	20.3	3	8	•	•	•	6	9	•	1	2	•	1	16	41	16	4	12
Fevrier	6.2	6.0	6.0	6.1	38.5	7.1	16	12	•	•	•	•	9	2	1	3	•	1	16	35	22	3	3
Mars	5.2	5.6	5.0	5.3	46.6	13.7	25	11	2	•	•	2	5	•	•	6	2	1	6	36	28	3	11
Avril	4.9	5.1	4.2	4.7	61.4	12.3	27	14	2	•	•	7	4	2	2	4	21	8	15	12	9	6	13
Mai	5.1	4.6	3.7	4.5	60.5	26.5	24	10	•	1	3	5	1	3	6	4	6	18	7	9	23	6	14
Juin	5.0	5.1	5.1	5.1	125.9	26.8	8	16	•	•	1	5	1	•	5	2	6	30	9	13	13	10	2
Juillet	4.9	4.9	3.2	4.3	83.6	31.0	31	13	•	•	2	3	2	•	6	2	•	6	17	24	15	9	14
Août	4.5	4.6	4.8	4.6	85.7	23.1	27	16	•	•	1	4	6	1	1	•	•	13	2	10	17	11	39
Septembre	5.0	4.6	3.7	4.4	44.5	19.7	1	10	•	•	•	6	2	•	4	15	17	18	2	14	4	6	10
Octobre	5.3	5.9	5.2	5.5	102.3	24.5	29	12	•	•	•	4	5	2	8	14	24	21	9	12	3	2	•
Novembre	6.1	5.9	5.2	5.7	76.4	12.9	4	12	3	•	1	3	5	•	13	7	18	16	8	12	5	•	11
Decembre	8.3	8.6	7.3	8.1	30.9	14.5	30	–	9	•	•	2	21	•	•	12	18	25	9	18	1	•	10
Année	5.5	5.5	4.9	5.3	807.7	31.0	–	148	16	1	8	47	70	10	47	71	112	158	116	236	156	60	139

1882.

SAMSØ. $\lambda = 10°36'$ E. d. Gr. $\varphi = 55°50'$ $H = 16.8^{m}$

	Pression moyenne	Température de l'air. 8 a.m.	2 p.m.	9 p.m.	Moyenne	Moyenne Min.	Moyenne Max.	Min.	Date	Max.	Date	Tension de la vapeur 8 a.m.	2 p.m.	9 p.m.	Moyenne	Humidité relative 8 a.m.	2 p.m.	9 p.m.	Moyenne
Janvier	765.8	2.5	3.9	2.8	3.0	0.6	4.5	−3.2	31	7.6	20	5.1	5.5	5.1	5.2	93	90	90	91
Fevrier	61.1	2.3	4.1	2.7	2.8	0.5	4.7	−3.6	1	8.8	27	5.0	5.3	5.0	5.1	92	85	88	88
Mars	55.8	4.1	7.0	4.4	4.9	2.3	7.6	−2.9	1	12.7	21	5.6	5.9	5.6	5.7	90	78	89	86
Avril	56.6	6.1	8.9	5.6	6.5	3.8	10.2	−1.1	10	15.7	23	5.8	5.9	5.7	5.8	80	68	82	77
Mai	61.2	10.7	13.2	9.6	10.7	7.5	14.3	2.7	2	21.2	28	7.9	8.0	7.5	7.8	81	70	83	78
Juin	55.9	14.5	16.7	12.9	14.1	11.0	18.2	7.4	13	22.8	28	10.0	10.0	9.4	9.8	81	71	84	79
Juillet	56.3	16.9	19.4	15.9	16.8	13.2	20.9	10.2	1	26.9	17	11.8	11.6	11.4	11.6	82	70	85	79
Août	52.9	15.5	18.2	14.8	15.7	12.6	19.6	9.8	4	24.0	10	11.4	11.5	11.1	11.3	87	74	89	83
Septembre	56.8	13.8	15.9	13.4	14.1	11.8	17.3	8.8	10	21.1	18	10.5	10.8	10.3	10.5	89	80	90	86
Octobre	59.7	9.0	10.6	8.8	9.3	7.3	11.4	3.0	18	16.0	3	7.7	7.9	7.6	7.7	89	82	88	86
Novembre	50.7	2.9	4.1	3.5	3.4	1.2	5.1	−6.4	22	11.3	6	5.2	5.4	5.3	5.3	88	84	86	86
Decembre	54.6	−0.2	0.3	−0.2	0.0	−1.7	1.0	−5.0	8	5.2	30	4.1	4.2	4.2	4.2	90	88	90	89
Année	757.3	8.2	10.2	7.9	8.4	5.8	11.2	−6.4	–	26.9	–	7.5	7.7	7.4	7.5	87	78	87	84

KJØBENHAVN (METEOR. INST). $\lambda = 12°36'$ $\varphi = 55°41'$ $H = 13.3^{m}$

	Moy.	8.	2.	9.	Moy.	Min.	Max.	Min.	Date	Max.	Date	8.	2.	9.	Moy.	8.	2.	9.	Moy.
Janvier	767.0	2.3	3.5	2.7	2.7	0.8	4.2	−3.6	17	7.6	7	4.9	5.1	5.0	5.0	90	86	89	88
Fevrier	61.8	2.0	4.0	2.7	2.7	0.1	4.4	−3.8	1	9.5	27	4.6	4.9	4.7	4.7	85	80	82	82
Mars	57.0	4.6	7.4	5.0	5.3	2.3	7.7	−3.8	1	12.4	15	5.6	5.6	5.5	5.6	87	73	84	81
Avril	58.2	5.8	8.9	6.2	6.6	3.5	9.9	−0.1	11	16.8	23	5.6	5.6	5.6	5.6	79	64	77	73
Mai	62.1	10.3	13.2	10.0	10.7	7.4	13.8	3.5	16	22.2	29	7.1	7.0	7.2	7.1	74	61	77	71
Juin	57.1	14.2	16.6	13.8	14.4	11.5	17.6	8.0	14	23.4	8	9.4	9.3	9.3	9.3	78	66	79	74
Juillet	57.2	17.4	19.9	17.4	17.7	14.5	20.7	10.8	2	25.8	17	11.5	11.3	11.4	11.4	78	65	77	73
Août	53.7	15.8	18.4	15.7	16.2	13.6	19.4	9.0	5	24.3	20	11.0	11.3	11.3	11.2	82	71	84	79
Septembre	58.1	13.8	16.3	13.9	14.4	12.3	17.0	9.2	10	20.8	17	10.1	9.8	10.0	10.0	85	71	84	80
Octobre	61.3	8.6	10.4	8.8	9.1	7.4	10.9	3.2	17	14.6	3	7.2	7.4	7.3	7.3	86	78	86	83
Novembre	51.9	2.9	4.0	3.4	3.3	1.6	4.7	−4.6	21	11.6	6	5.0	5.2	5.1	5.1	87	83	85	85
Decembre	55.9	−0.3	0.1	−0.4	−0.2	−1.9	1.1	−7.5	8	7.1	30	4.0	4.1	4.0	4.0	87	86	87	87
Année	758.4	8.1	10.2	8.3	8.6	6.1	11.0	−7.5	–	25.8	–	7.2	7.2	7.2	7.2	83	74	83	80

BOGØ. $\lambda = 12°4'$ $\varphi = 54°55'$ $H = 26.7^{m}$

	Moy.	8.	2.	9.	Moy.	Min.	Max.	Min.	Date	Max.	Date	8.	2.	9.	Moy.	8.	2.	9.	Moy.
Janvier	767.0	2.1	3.1	2.3	2.4	0.7	4.0	−3.4	16	7.9	7	5.2	5.4	5.1	5.2	96	93	93	94
Fevrier	61.7	1.8	4.1	2.7	2.7	0.1	4.8	−4.2	3	11.4	27	4.9	5.5	5.0	5.1	91	88	89	89
Mars	56.4	5.1	7.7	4.9	5.6	2.7	8.3	−2.9	1	14.4	22	5.9	6.5	6.0	6.1	90	83	91	88
Avril	56.9	6.9	9.3	5.7	6.9	3.8	10.7	−1.0	11	19.2	24	6.1	6.6	6.1	6.3	80	74	87	80
Mai	61.0	11.3	13.1	9.5	10.9	7.4	14.5	3.0	10	23.2	29	7.8	8.0	7.7	7.8	78	70	85	78
Juin	56.0	14.8	17.1	13.0	14.4	10.8	18.7	7.0	13	25.7	8	10.1	10.2	9.7	10.0	81	71	87	80
Juillet	56.3	17.9	20.0	16.0	17.4	13.7	21.5	7.5	2	26.3	17	11.9	12.2	11.8	12.0	78	70	87	78
Août	53.3	16.0	18.3	15.0	16.0	13.2	19.7	10.5	25	24.4	15	11.3	12.0	11.4	11.6	83	76	90	83
Septembre	56.8	14.4	16.6	13.7	14.5	11.8	17.7	8.5	25	21.5	18	11.1	11.1	10.7	11.0	90	79	91	87
Octobre	59.4	8.9	10.4	8.8	9.2	7.2	11.4	2.6	17	15.7	6	7.7	7.9	7.7	7.8	90	84	91	88
Novembre	50.7	2.8	4.0	3.0	3.2	1.3	5.2	−5.8	22	11.3	6	5.2	5.6	5.3	5.4	90	88	91	90
Decembre	54.4	0.1	0.4	−0.1	0.1	−1.5	1.5	−7.6	3	7.6	30	4.2	4.3	4.2	4.2	90	89	90	90
Année	757.5	8.5	10.3	7.9	8.6	5.9	11.5	−7.6	–	26.3	–	7.6	7.9	7.6	7.7	86	80	89	85

HAMMERSHUS. $\lambda = 14°48'$ $\varphi = 55°17'$ $H = 15.1^{m}$

	Moy.	8.	2.	9.	Moy.	Min.	Max.	Min.	Date	Max.	Date	8.	2.	9.	Moy.	8.	2.	9.	Moy.
Janvier	767.5	2.3	3.1	2.7	2.7	0.9	3.9	−4.5	16	6.6	4	4.9	5.1	5.0	5.0	90	87	88	88
Fevrier	62.0	1.9	3.3	2.6	2.5	0.1	4.4	−3.5	22	11.8	27	4.5	4.7	4.6	4.6	83	80	81	81
Mars	57.4	4.2	5.9	4.3	4.6	2.4	6.6	−2.7	8	15.3	22	5.4	5.6	5.3	5.4	87	81	86	85
Avril	59.0	5.8	7.7	5.5	6.1	3.5	9.2	−1.9	14	19.6	24	5.7	5.7	5.6	5.7	81	71	81	78
Mai	62.2	9.5	10.7	8.5	9.3	6.7	12.3	2.0	3	19.5	29	7.2	7.5	6.9	7.2	80	77	83	80
Juin	57.8	13.6	15.4	12.6	13.5	10.9	17.2	7.5	13	24.8	8	9.7	9.9	9.6	9.7	84	76	88	83
Juillet	57.5	17.5	19.4	16.5	17.3	14.6	20.8	8.8	2	26.5	21	12.2	12.7	12.1	12.3	82	76	87	82
Août	54.1	15.7	17.3	15.3	15.8	13.7	18.8	10.2	6	26.7	15	11.5	12.1	11.7	11.8	86	82	90	86
Septembre	58.5	14.6	16.0	14.1	14.7	12.6	17.1	8.5	30	22.7	18	10.8	11.1	10.7	10.9	87	81	88	85
Octobre	62.2	8.9	10.0	8.4	8.9	7.0	11.0	2.0	17	14.8	6	7.3	7.4	7.0	7.2	85	80	85	83
Novembre	52.4	4.0	4.5	3.9	4.1	2.5	5.6	−3.2	20	11.0	6	5.2	5.4	5.2	5.3	83	84	84	84
Decembre	56.4	0.5	1.0	0.3	0.5	−1.2	1.9	−6.5	4	5.6	31	4.2	4.3	4.2	4.2	87	86	87	87
Année	758.9	8.2	9.5	7.9	8.3	6.1	10.7	−6.5	–	26.7	–	7.4	7.6	7.3	7.4	85	80	86	84

h_t – 1.3 m. h_r – 1.9 m.

SAMSØ.

	Nuages.				Pluie.			Nombre de jours de						Jours avec tempête	Direction du vent.								
	8 a.m.	2 p.m.	9 p.m.	Moy	Somme	Max.	Date	●✱▲	✱	▲	K	Sereins	Couverts		N	NE	E	SE	S	SW	W	NW	Calmes
Janvier	7.9	7.2	6.0	7.0	26.6	8.0	6	8	1	•	"	3	16	3	•	5	•	3	9	47	20	4	5
Fevrier	8.6	7.7	7.8	8.0	22.1	4.4	19	10	3	•	•	•	16	6	2	1	•	3	3	35	23	14	3
Mars	7.3	6.6	5.5	6.5	34.3	6.6	8	14	3	1	•	3	11	2	1	2	5	2	12	43	17	2	9
Avril	5.7	6.3	5.2	5.7	40.6	9.8	1	11	2	•	•	6	10	2	1	9	18	10	9	28	5	4	6
Mai	5.9	6.3	4.8	5.7	45.0	11.1	24	13	•	•	2	1	7	1	2	14	8	17	9	20	2	8	13
Juin	7.3	6.8	6.6	6.9	56.8	13.8	10	14	•	•	1	3	14	•	4	2	6	17	14	21	9	7	10
Juillet	7.0	6.0	5.0	6.0	117.7	19.3	31	19	•	1	2	3	8	1	5	4	7	7	11	26	13	9	11
Août	7.1	6.1	5.8	6.3	43.3	9.3	25	13	•	•	•	3	9	6	7	3	3	3	12	25	11	16	13
Septembre	6.8	5.9	4.4	5.7	53.0	11.6	21	13	•	•	•	5	9	•	1	12	20	5	11	12	6	5	18
Octobre	8.2	8.3	7.6	8.0	81.2	25.1	28	13	•	•	•	•	20	1	•	4	28	9	25	11	3	-	13
Novembre	8.5	8.4	8.1	8.3	88.0	13.2	25	19	7	•	•	•	20	1	5	10	7	6	18	14	4	2	24
Decembre	8.9	9.0	8.2	8.7	39.2	8.0	29	13	8	•	•	•	23	3	1	9	29	9	8	10	7	1	19
Année	7.4	7.1	6.3	6.9	647.8	25.1	–	160	24	2	5	27	163	26	29	75	131	91	141	292	120	72	144

h_t – 1.3 m. h_r – 1.9 m.

KJØBENHAVN (METEOR. INST).

	8.	2.	9.	Moy	Somme	Max	Date	●✱▲	✱	▲	K	Sereins	Couverts	Tempête	N	NE	E	SE	S	SW	W	NW	Calmes
Janvier	7.2	6.5	6.4	6.7	20.3	6.4	6	11	1	•	•	4	15	•	1	3	2	3	13	13	25	29	4
Fevrier	8.4	7.9	7.1	7.8	11.8	3.9	19	11	4	3	•	1	15	2	6	1	•	2	6	22	20	24	3
Mars	6.5	6.8	5.9	6.4	41.2	6.6	8	16	3	3	1	4	12	•	1	•	3	11	9	18	22	28	1
Avril	5.5	5.1	4.7	5.1	32.8	9.5	1	13	4	1	•	7	9	•	1	7	11	22	12	17	5	11	4
Mai	6.2	6.1	5.1	5.8	17.3	7.4	2	17	•	•	1	2	9	•	14	8	2	17	16	7	3	19	7
Juin	6.6	6.7	5.4	6.2	78.0	17.3	16	17	•	1	1	5	10	•	7	5	7	20	11	12	11	12	5
Juillet	6.3	6.5	5.8	6.2	42.4	6.3	25	20	•	1	2	4	12	•	4	6	4	16	18	17	6	17	5
Août	7.6	6.6	4.6	6.3	79.4	17.3	5	20	•	1	4	3	9	1	12	3	•	5	16	16	10	24	7
Septembre	5.7	5.1	3.9	4.9	43.6	14.9	29	10	•	•	1	9	7	•	6	9	12	28	10	8	6	8	3
Octobre	8.1	7.0	5.9	7.0	41.3	13.6	4	12	•	1	•	1	14	•	•	2	30	24	17	9	5	2	4
Novembre	7.6	8.1	7.6	7.8	53.1	8.0	8	17	6	1	•	2	25	3	3	12	13	12	15	14	4	15	2
Decembre	9.2	8.9	8.4	8.8	38.4	6.5	30	19	11	3	•	1	24	3	2	4	23	26	12	9	7	6	4
Année	7.1	6.8	5.9	6.6	499.6	17.3	–	183	29	15	10	43	151	9	57	60	107	186	155	162	124	195	49

h_t – 1.5 m. h_r – 1.9 m.

BOGØ.

	8.	2.	9.	Moy	Somme	Max	Date	●✱▲	✱	▲	K	Sereins	Couverts	Tempête	N	NE	E	SE	S	SW	W	NW	Calmes
Janvier	7.3	7.4	6.0	6.9	33.4	8.9	3	16	1	•	-	4	13	•	1	3	1	9	8	21	38	10	2
Fevrier	7.6	7.5	6.7	7.3	16.8	5.4	16	14	3	•	-	2	11	6	•	1	1	5	11	22	28	14	2
Mars	6.8	7.0	5.9	6.6	50.9	10.7	27	17	2	1	1	3	11	4	1	1	7	6	5	37	27	9	•
Avril	5.9	5.9	4.9	5.6	34.0	7.1	19	16	1	1	•	6	9	1	•	12	22	9	7	18	16	2	4
Mai	6.8	5.8	5.1	5.9	25.5	10.1	5	16	-	•	3	1	7	1	7	11	14	19	2	8	17	13	2
Juin	6.9	6.3	5.7	6.3	58.9	9.9	15	15	•	2	•	3	11	-	•	7	18	10	4	19	21	10	1
Juillet	6.7	6.7	6.1	6.5	93.6	27.4	28	18	•	•	4	1	12	•	4	9	12	13	7	11	23	8	6
Août	6.9	6.2	5.5	6.2	88.4	17.1	16	21	•	•	4	2	6	3	2	7	4	7	5	21	28	15	4
Septembre	5.3	5.2	3.9	4.8	40.9	10.9	1	10	•	-	1	7	7	-	1	15	21	12	5	8	11	10	7
Octobre	6.5	6.6	6.6	6.6	55.1	17.9	16	16	-	•	"	-	10	2	1	6	24	34	11	10	5	•	2
Novembre	8.3	8.6	7.9	8.3	92.7	18.8	8	21	5	•	1	•	19	1	5	15	13	11	9	15	13	5	4
Decembre	8.9	9.2	8.4	8.8	37.2	9.2	30	18	10	•	•	2	24	1	1	13	24	22	6	12	9	5	1
Année	7.0	6.9	6.1	6.7	627.4	27.4	–	198	22	4	14	31	140	19	23	100	161	157	80	202	236	101	35

h_t – 1.9 m. h_r – 1.9 m.

HAMMERSHUS.

	8.	2.	9.	Moy	Somme	Max	Date	●✱▲	✱	▲	K	Sereins	Couverts	Tempête	N	NE	E	SE	S	SW	W	NW	Calmes
Janvier	7.0	7.1	6.8	7.0	27.2	7.5	6	11	•	-	"	3	14	-	3	5	1	•	6	49	19	5	5
Fevrier	7.5	6.7	7.3	7.2	16.0	5.1	16	9	1	•	-	•	10	3	2	3	1	•	6	32	21	16	3
Mars	6.6	5.3	5.5	5.8	34.8	7.0	30	14	1	•	-	4	7	1	•	-	9	5	4	56	8	4	7
Avril	5.5	3.7	4.2	4.5	24.7	7.5	13	11	2	•	1	6	3	-	-	21	15	5	13	26	6	1	3
Mai	5.5	4.2	4.2	4.6	33.1	9.4	6	15	•	•	-	4	2	1	5	25	7	9	1	27	8	3	8
Juin	5.2	4.7	5.4	5.1	58.0	13.4	10	16	•	•	"	5	3	-	2	7	10	11	6	40	6	3	5
Juillet	4.3	3.5	5.4	4.4	88.6	28.5	25	14	•	•	1	7	4	1	2	11	13	12	8	32	5	2	8
Août	5.6	4.7	5.0	5.1	96.6	23.8	30	19	•	•	2	4	3	2	4	5	3	6	6	41	9	4	15
Septembre	5.5	4.3	4.1	4.6	31.9	16.1	29	8	•	-	•	6	3	•	•	17	11	20	6	15	2	5	14
Octobre	6.1	5.7	5.4	5.7	24.3	5.2	17	10	•	"	-	5	9	3	•	5	28	18	14	14	2	3	9
Novembre	7.8	7.5	7.9	7.7	128.0	12.6	10	25	8	6	•	-	17	1	1	16	7	11	11	23	6	9	6
Decembre	9.2	8.6	8.3	8.7	53.7	9.2	12	23	10	1	-	1	24	1	1	17	15	15	11	17	4	5	8
Année	6.3	5.5	5.8	5.9	616.9	28.5	–	175	22	7	4	45	99	13	20	132	120	112	92	372	96	60	91

SKAGEN.
1882.

Nordlig Bredde (Latitude N): 57° 44′. Östlig Længde fra Greenwich (Longitude E de Gr.): 10° 38′.

Höjde over Havet (Altitude): 3.1 m. Observator: Meyer, Fyrmester.

Iagttagelsestider (Heures d'observation) 8 a.m., 2 p.m. 9 p.m.		Januar	Februar	Marts	April	Mai	Juni	Juli	August	September	Oktober	November	December	Aar (année)
Thermometer. Celsius.	Middel (moyenne)	3.9	3.6	4.4	5.9	10.5	14.4	16.5	16.4	14.3	9.4	3.1	-0.9	8.5
	Middel Maximum	5.3	5.5	5.9	8.4	14.0	18.6	20.7	19.9	17.0	10.7	4.3	0.6	10.9
	Middel Minimum	1.6	1.5	1.9	3.6	7.5	11.5	13.4	13.3	11.9	7.4	1.1	-2.6	6.0
	Middel Variation	3.7	4.0	4.0	4.8	6.5	7.1	7.3	6.6	5.1	3.3	3.2	3.2	4.9
	Absolut Maximum	7.3	8.9	13.1	13.9	21.1	26.5	26.6	25.0	20.0	15.3	11.1	3.5	26.6
	Absolut Minimum	-4.0	–	–	-2.1	4.2	6.6	10.2	9.2	9.2	3.0	-2.5	-6.7	-6.7
Fugtighedsgrad (hum. rel.)	Middel	82	80	80	79	76	76	78	81	80	82	80	83	80
Damptryk (tens. d. vap.)	Middel	5.1	4.9	5.1	5.6	7.4	9.5	11.3	11.5	10.0	7.3	4.8	3.6	7.2
Barometer.	Middel	764.4	759.6	755.1	758.0	762.3	757.3	757.0	753.3	758.9	762.0	752.8	757.2	758.2
Skydække (nébulosité)	Middel	5.9	7.6	6.3	5.8	5.5	5.2	5.3	5.2	5.7	7.8	7.9	8.2	6.4
Nedbör (haut. d. pl.)	Sum	38.1	21.8	43.0	70.1	45.7	38.0	101.8	89.5	47.6	88.4	112.6	32.4	729.0
Dage med: (jours de)	Nedbör • ✶ ▲	10	8	13	16	16	10	12	14	9	14	17	16	155
	Sne ✶	•	3	7	1	•	•	•	•	•	•	9	14	34
	Hagl ▲	•	•	1	1	•	•	•	•	•	•	•	•	2
	Taage ≡	5	7	4	2	3	1	•	•	•	2	•	3	27
	Torden ꓘ	•	•	1	•	•	•	•	1	•	•	•	•	2
	Frost (froid)	6	8	8	2	•	•	•	•	•	•	17	28	69
	Storm (tempête)	3	1	1	•	•	•	•	•	•	1	•	•	6
Vindretning: (direction du vent)	N	1	5	2	1	7	3	6	12	2	•	3	3	45
	NE	3	6	4	14	10	7	5	9	7	2	20	14	101
	E	1	1	7	15	11	19	6	2	25	30	23	26	166
	SE	1	1	5	15	17	21	11	8	19	26	13	16	153
	S	5	6	8	11	9	6	13	12	10	15	7	17	119
	SW	33	35	24	16	9	12	16	15	13	7	8	10	198
	W	38	22	39	12	17	11	24	15	5	5	7	4	199
	NW	8	7	4	1	8	6	5	16	6	1	5	1	68
	Stille (calme)	3	1	•	5	5	5	7	4	3	7	4	2	46
Vindstyrke: (force du vent)	N	1.5	3.2	1.0	1.7	1.9	1.6	1.5	1.8	1.4	•	1.0	2.7	1.8
	NE	1.7	1.8	2.5	1.1	1.6	1.5	1.3	1.2	1.4	1.4	1.7	1.8	1.6
	E	1.0	1.0	2.5	1.6	1.2	1.3	1.4	1.0	1.5	1.5	1.8	1.9	1.6
	SE	1.0	1.0	1.6	1.5	1.2	1.3	1.2	1.3	1.5	1.9	1.9	1.5	1.5
	S	2.3	2.2	1.5	1.7	1.3	1.7	1.5	1.4	1.7	2.0	2.1	1.3	1.7
	SW	2.2	2.2	2.7	1.7	1.7	1.9	1.4	1.7	1.3	1.6	1.4	1.4	1.9
	W	2.8	2.8	2.8	2.0	2.0	2.0	1.9	1.7	1.7	1.8	2.1	1.6	2.4
	NW	3.1	3.1	2.9	2.5	2.5	1.1	1.7	1.4	1.5	2.0	1.9	2.0	2.1
	Middelstyrke (force moy.)	2.4	2.4	2.5	1.5	1.5	1.4	1.4	1.5	1.4	1.6	1.7	1.6	1.8

Dag	Thermometer. Celsius. 8.	2.	9.	Middel	Max.	Min.	Fugtighedsgrad 8.	2.	9.	Damptryk 8.	2.	9.	Barometer 8.	2.	9.	Vindens Retn. og Styrke 8.	2.	9.	Skydække 8.	2.	9.	Nedbør	Anmærkn.
1.	2.7	3.3	3.8	3.3	5.9	0.6	94	92	88	5.3	5.3	5.3	760.1	757.8	753.1	SSW 1	SSW 1	SW 4	10	10	10		
2.	3.9	5.0	4.3	4.4	4.3	1.6	87	90	80	5.3	5.9	5.0	46.7	40.4	40.4	SW 3	S 3	SW 2	10	10	0		●23
3.	7.0	7.1	5.2	6.4	7.1	3.3	94	88	81	7.0	6.7	5.4	30.2	29.4	34.5	SW 3	SW 3	W 4	10	9	1	9.0	
4.	3.3	4.3	3.1	3.6	7.1	2.1	85	65	69	4.9	4.0	4.0	47.7	51.2	54.8	W 2	WSW 2	WSW 2	2	0	0	4.5	●1
5	2.3	3.5	2.9	2.9	4.3	−0.4	82	82	93	4.5	4.8	5.2	55.3	50.1	39.1	SW 1	S 4	SSW 4	2	10	10		●23
6	5.5	4.9	5.8	5.4	5.5	0.4	76	89	75	5.1	5.7	5.1	44.3	42.7	34.2	W 4	SSW 2	W 5	0	10	10	10.5	●13
7	5.3	3.5	4.7	4.5	6.5	4.4	71	80	74	4.7	4.7	4.8	37.3	41.8	43.3	W 5	W 5	W 4	1	7	10	6.6	●12
8.	4.3	4.9	4.6	4.6	5.9	1.6	74	84	89	4.6	5.5	5.6	50.5	53.9	54.4	WNW 4	W 2	WSW 2	0	0	10	0.5	● 3
9.	3.5	4.8	4.8	4.4	5.4	2.8	92	86	81	5.4	5.5	5.2	51.5	51.7	51.3	SW 2	W 2	WNW 3	10	0	4	1.0	● 1
10	4.9	5.5	5.8	5.4	5.0	2.1	68	83	84	4.5	5.6	5.7	53.7	55.3	49.0	WNW 4	WSW 3	W 4	0	10	10		● 3
11	4.9	5.3	4.3	4.8	5.9	2.0	68	63	65	4.5	4.2	4.0	47.0	51.9	59.9	WNW 5	WNW 5	NW 3	0	0	0	2.0	●1
12.	4.1	3.1	2.3	3.2	5.4	3.6	65	68	61	4.0	3.9	3.3	69.3	73.0	76.3	NNE 1	ENE 1	ESE 1	0	4	0		
13	1.7	1.8	−0.7	0.9	4.1	1.1	82	84	94	4.2	4.4	4.1	76.5	76.6	77.5	SW 2	W 1	SSW 1	0	7	10		≡3
14.	−0.9	1.3	1.5	0.6	2.1	−2.9	76	72	78	3.3	3.7	4.0	79.3	80.0	81.5	SSW 1	SSE 1	SW 1	10	10	3		≡1
15.	−0.7	0.1	−1.7	−0.8	1.6	−2.4	77	78	72	3.4	3.6	2.9	82.6	82.4	82.0	WSW 1	WSW 1	WSW 1	10	10	10		≡3
16.	1.8	2.3	2.5	2.2	1.9	−2.7	84	93	93	4.4	5.0	5.1	83.0	82.4	83.0	SW 2	SW 2	WSW 2	10	10	10		≡1
17.	4.7	5.7	5.6	5.3	4.9	1.6	94	94	93	6.0	6.4	6.3	79.0	77.1	75.7	SW 2	W 2	WSW 3	10	10	10		
18.	5.9	6.1	3.9	5.3	6.1	4.5	89	88	87	5.9	6.2	5.3	75.5	75.7	75.5	W 2	WNW 2	WNW 2	8	10	0		
19.	5.8	7.1	5.9	6.3	6.1	2.7	91	86	90	6.3	6.4	6.2	75.3	74.4	74.8	W 2	W 2	W 2	1	7	0		☈3
20	5.2	6.5	5.9	5.9	7.2	4.6	89	78	74	5.9	5.6	5.1	72.5	71.5	70.1	WSW 2	WNW 3	WSW 3	0	0	10		☈1
21.	5.5	6.3	5.1	5.6	6.6	3.6	89	75	75	6.0	5.3	4.9	67.7	67.9	70.4	WSW 3	W 4	WNW 2	10	0	0		
22	3.1	5.1	5.5	4.6	6.3	1.6	91	82	88	5.2	5.3	5.9	72.4	71.6	69.4	WNW 1	WSW 1	WSW 2	0	10	10		
23.	5.7	6.1	5.7	5.8	5.8	1.3	93	97	94	6.3	6.8	6.4	67.6	67.7	68.6	WSW 3	WSW 2	W 2	10	10	10		
24.	6.0	7.0	5.9	6.3	6.1	5.0	94	92	94	6.6	6.9	6.5	67.7	68.6	70.2	W 3	WSW 3	WSW 3	10	10	10	0.8	●1
25.	6.3	7.2	5.9	6.5	7.2	5.1	93	90	94	6.6	6.8	6.5	69.7	70.6	72.6	W 4	WSW 4	WSW 3	8	0	10		
26.	5.2	5.1	4.7	5.0	7.3	4.6	94	88	82	6.2	5.7	5.3	75.2	76.1	75.0	WSW 2	WSW 2	WSW 2	10	10	10		≡1
27	1.9	4.6	4.3	3.6	5.2	0.5	86	79	93	4.5	5.0	5.8	70.2	69.4	69.2	SW 2	SW 2	WSW 2	10	10	10		●3
28.	3.2	6.5	5.7	5.1	4.7	1.6	95	83	85	5.5	6.0	5.8	65.2	59.0	60.0	SW 3	SW 4	WSW 2	10	10	10	1.7	●1.3
29.	3.9	5.7	0.2	2.9	6.6	2.1	77	57	62	4.7	3.7	2.9	61.2	65.6	73.0	WNW 4	WNW 3	NE 2	0	0	0	1.5	
30.	−2.7	1.6	2.8	0.6	4.8	−3.9	70	71	57	2.6	3.7	3.2	77.1	77.4	79.9	0	NNW 2	NE 2	0	0	0		
31.	0.5	2.3	−1.3	0.6	2.8	−4.0	71	65	78	3.4	3.5	3.3	82.4	84.5	84.4	0	0	SW 1	0	0	0		
Midd.	3.7	4.6	3.8	4.0	5.3	1.6	84	81	81	5.1	5.2	5.0	764.3	764.4	764.6	2.4	2.4	2.5	5.2	6.3	6.1	38.1	
													FEBRUAR.										
1.	−1.8	0.7	0.6	−0.2	2.4	−2.0	72	68	87	2.9	3.3	4.2	783.3	782.2	780.5	WSW 1	SW 2	SW 2	6	10	10		
2.	0.1	1.5	−0.2	0.5	0.8	−2.7	81	74	74	3.8	3.8	3.3	77.0	74.6	73.4	SW 2	SW 2	WSW 2	10	8	10		
3.	4.2	4.1	2.6	3.6	4.3	−1.1	92	90	84	5.7	5.5	4.7	73.0	73.1	73.0	WSW 1	WSW 1	SW 2	10	10	10		
4.	4.7	5.6	4.5	4.9	4.8	2.0	87	91	94	5.6	6.2	5.9	69.0	67.6	67.0	WSW 2	WSW 2	WSW 2	10	10	8		≡1.23
5.	4.3	4.3	4.4	4.3	5.7	4.0	96	87	90	5.9	5.4	5.6	67.0	68.4	68.5	WSW 1	ENE 1	0	1	10	10		≡1
6.	3.7	5.7	2.7	4.0	4.5	1.4	80	79	46	4.8	5.4	2.6	66.2	65.2	70.9	W 2	NW 3	NE 2	1	8	0		
7.	0.8	4.1	3.6	2.8	5.8	−0.7	54	59	88	2.7	3.7	5.2	72.9	70.8	70.3	SW 1	NW 1	NW 1	10	10	10		
8.	2.6	2.3	1.3	2.1	4.3	−0.1	91	93	96	5.0	5.0	4.8	71.9	71.4	71.4	SSW 1	SE 1	SW 1	10	10	10		≡23
9.	3.7	3.8	2.3	3.3	3.9	0.9	78	85	84	4.7	5.1	4.6	71.2	69.9	68.8	WSW 2	WSW 2	WSW 2	10	10	10		●23
10.	2.8	4.5	3.3	3.5	4.2	1.8	93	94	90	5.2	5.9	5.2	66.9	66.0	65.0	SW 2	SW 1	SW 2	10	10	10	0.6	●1 ≡23
11.	3.6	3.3	2.1	3.0	4.6	2.8	95	93	93	5.6	5.4	5.0	63.5	63.6	63.5	SW 2	SW 1	SW 2	10	10	10		≡123
12.	1.7	1.5	3.5	2.2	3.6	1.0	96	89	83	5.0	4.5	4.9	62.7	62.1	60.8	S 2	S 3	SSW 3	10	7	0		≡1.2
13.	4.9	6.7	7.5	6.4	5.0	0.9	94	72	89	6.0	5.2	6.9	57.4	51.5	48.1	SW 3	WSW 4	SW 4	10	10	10		●23 ≡1
14.	4.5	6.4	4.9	5.3	7.7	4.4	84	81	75	5.3	5.8	4.9	51.5	51.6	53.2	WSW 2	WSW 3	WSW 4	6	10	0	5.1	●3
15.	2.7	5.5	0.2	2.8	6.6	2.3	82	70	62	4.6	4.7	2.9	53.0	43.3	48.3	SW 4	WSW 4	NW 5	10	1	4	1.5	●12
16.	0.2	2.9	4.1	2.4	5.5	−0.3	73	69	93	3.4	3.9	5.7	56.5	54.5	44.4	WNW 4	WSW 3	WSW 4	6	10	10		●✱3
17.	4.3	2.5	2.5	3.1	4.4	0.1	85	69	75	5.3	3.8	4.2	38.6	48.8	54.7	WNW 4	NNW 4	NNE 2	10	7	0	4.1	●1
18.	2.8	3.7	5.3	3.9	4.7	1.3	74	93	82	4.2	5.6	5.4	56.6	49.4	38.8	SW 1	S 2	W 4	10	10	10		●23
19	4.7	3.7	2.7	3.7	5.5	1.4	44	40	75	2.8	2.4	4.2	46.0	55.4	64.6	NNE 4	NNW 4	N 4	7	0	0	4.6	✱1
20	3.2	6.5	5.9	5.2	4.8	1.6	68	86	91	3.9	6.2	6.3	66.4	61.6	58.4	W 2	WSW 3	W 4	4	10	10		
21.	6.0	4.7	1.1	3.9	7.1	3.2	75	34	52	5.2	2.2	2.6	57.8	62.8	69.8	W 3	NNW 4	NE 1	2	0	0		
22	5.3	6.7	6.4	6.1	6.0	–	94	83	84	6.2	6.1	6.0	62.0	55.4	51.8	WSW 3	W 4	W 4	10	10	0		
23.	5.7	7.2	6.3	6.4	6.8	–	76	77	88	5.2	5.9	6.3	53.4	55.6	56.9	W 4	WNW 3	W 3	3	4	8		
24.	5.5	6.7	5.7	6.0	7.4	–	91	93	88	6.1	6.8	6.0	59.4	59.6	58.6	WSW 2	WSW 2	WSW 2	8	9	0		
25.	4.2	8.7	6.3	6.4	6.9	–	82	68	91	5.1	5.7	6.5	57.0	54.9	48.7	SW 2	SW 3	SW 2	10	9	10		●3
26.	7.7	8.9	6.7	7.8	8.8	–	94	87	94	7.4	7.4	6.9	38.0	35.6	35.3	SW 3	SW 4	SSW 2	10	10	10	3.2	●123
27.	6.1	7.9	−1.3	4.2	8.9	–	97	88	80	6.8	6.9	3.3	31.4	34.6	42.1	S 2	NNE 2	NNE 2	10	10	10	2.5	●1.2
28.	−4.5	−3.7	−5.4	−4.5	7.9	–	77	56	71	2.5	1.9	2.1	50.6	54.4	56.4	NE 2	NNE 2	ENE 1	10	6	7	0.2	✱1
29.																							
30.																							
31.																							
Midd.	3.3	4.5	3.2	3.7	5.5	1.5	82	77	82	4.9	5.0	4.9	760.0	759.4	759.4	2.3	2.5	2.5	8.0	8.2	6.7	21.8	

SKAGEN. **MARTS.** **1882.**

Dag	Thermometer. Celsius. 8.	2.	9.	Middel	Max.	Min.	Fugtighedsgrad 8.	2.	9.	Damptryk 8.	2.	9	Barometer. 8.	2.	9.	Vindens Retn. og Styrke 8.	2.	9.	Skydække 8.	2.	9.	Nedbör	Anmærkn:
1.	−5.9	−3.1	−3.5	−4.2	−3.6	–	64	72	74	1.9	2.6	2.6	756.0	753.6	750.9	ENE 3	E 3	ENE 3	1	1	5		
2.	−3.7	−1.7	−1.9	−2.4	−3.1	–	78	76	72	2.7	3.1	2.8	51.0	51.9	53.6	ENE 4	ENE 3	ENE 3	10	10	10	0.4	*1.2.3
3.	−1.9	−1.7	−2.1	−1.9	−1.3	−3.7	76	72	71	3.0	2.9	2.8	54.7	54.7	55.1	E 2	E 2	E 2	10	10	10	0.1	*1
4.	−1.1	1.9	2.2	1.0	−0.9	−2.8	80	96	91	3.4	5.1	4.9	51.6	47.9	43.7	ENE 2	ESE 1	SW 2	10	10	10		*1.2
5.	4.5	6.7	4.8	5.3	4.7	−1.1	76	77	86	4.8	5.6	5.5	41.3	43.6	42.0	W 4	W 4	WSW 4	5	7	10	2.0	●1.3*1
6.	6.3	5.3	1.5	4.4	6.9	3.8	86	69	40	6.1	4.6	2.0	34.7	37.2	48.8	WSW 4	WSW 4	NW 4	10	0	5	2.2	●1.2
7.	−1.1	2.0	0.3	0.4	6.3	−1.7	74	84	89	3.2	4.4	4.2	59.5	62.5	59.7	NW 4	W 3	SSE 4	5	2	10		●*3
8.	6.5	7.2	6.5	6.7	6.5	−1.1	94	90	98	6.8	6.8	7.0	52.9	53.8	52.5	WSW 4	WSW 4	W 4	10	10	10	2.0	●1.3*1
9.	5.3	6.9	7.1	6.4	7.4	4.8	82	86	91	5.4	6.4	6.9	61.2	64.1	59.9	WNW 2	W 2	WSW 2	4	8	10	0.3	
10.	5.7	6.7	5.8	6.1	7.2	5.0	94	94	90	6.4	6.9	6.2	57.5	57.0	56.6	WSW 3	W 2	W 4	8	10	0	2.5	●1.2.3*1
11.	5.2	7.2	4.9	5.8	7.2	4.5	81	73	84	5.4	5.3	5.5	57.2	62.7	66.3	W 3	W 4	W 2	0	0	0	1.3	
12.	5.3	7.3	5.5	6.0	7.4	3.9	91	80	88	6.0	6.1	5.9	65.8	66.9	66.8	W 3	W 3	W 3	8	0	10		
13.	6.3	6.5	5.7	6.2	7.5	5.0	88	77	82	6.3	5.5	5.6	62.0	60.9	66.2	WSW 3	WSW 4	WSW 3	10	0	0		
14.	5.8	7.1	5.9	6.3	7.9	4.9	97	91	88	6.7	6.9	6.1	67.2	65.9	64.0	WSW 2	WSW 3	WSW 2	10	10	10		≡1.2
15.	6.5	8.1	5.4	6.7	7.3	5.3	88	70	82	6.4	5.6	5.5	61.5	66.1	66.3	WSW 2	W 2	WSW 3	10	4	0		
16.	7.1	8.9	7.5	7.8	8.3	5.0	77	73	72	5.8	6.2	5.6	56.7	55.8	57.6	WSW 5	WSW 5	W 4	8	8	0		
17.	7.1	6.9	5.1	6.4	9.0	5.8	77	74	55	5.8	5.5	3.6	63.5	67.4	71.2	W 3	NW 1	NNE 1	1	8	0		
18.	4.7	6.5	5.5	5.6	7.4	2.8	73	77	85	4.7	5.5	5.7	71.1	69.3	64.9	SSW 1	SSW 1	S 1	8	9	0		
19.	4.5	5.7	4.9	5.0	6.6	4.0	94	91	97	5.9	6.2	6.2	61.6	59.8	58.1	S 1	WSW 1	SW 2	10	10	10		≡1.3
20	5.5	12.8	6.5	8.3	5.7	4.4	85	52	86	5.7	5.7	6.2	54.9	53.9	52.2	SW 2	WSW 4	SW 2	10	8	0		≡1
21.	5.7	6.8	3.1	5.2	13.1	5.0	94	84	87	6.4	6.2	4.9	49.1	46.6	43.5	SW 2	SW 1	SW 3	10	10	0	2.5	●1.2 ≡1
22	3.5	6.1	4.4	4.7	6.9	−0.2	69	55	79	4.0	3.8	4.9	48.8	53.4	56.7	WSW 4	WSW 4	W 1	6	4	0	0.2	●1
23.	3.5	6.3	3.1	4.3	6.2	0.5	87	53	73	5.1	3.8	4.2	59.3	59.6	60.1	WSW 1	W 2	W 2	0	6	0		
24.	3.1	5.3	3.9	4.1	6.5	0.3	87	78	90	4.9	5.2	5.5	56.9	51.5	45.5	SW 3	SSW 4	SW 4	10	10	10		●1.2.3
25.	5.1	6.7	4.7	5.5	5.4	0.5	89	72	79	5.8	5.2	5.1	38.8	40.3	42.2	W 2	W 3	W 2	3	6	0	15.0	●1
26.	3.1	6.0	4.8	4.6	6.9	0.2	88	78	82	5.0	5.4	5.3	44.1	45.2	48.9	WSW 2	S 2	S 1	0	8	10		
27.	3.1	6.5	4.9	4.8	6.1	2.8	84	63	87	4.8	4.5	5.7	53.6	53.3	51.3	S 1	W 1	W 2	2	8	10		●3
28.	5.1	7.9	5.9	6.3	7.1	3.1	69	60	88	4.5	4.8	6.1	52.2	54.2	52.5	WNW 3	WSW 3	W 3	0	6	4		
29.	5.1	5.3	4.1	4.8	7.9	4.0	57	65	71	3.7	4.3	4.3	53.5	53.4	52.3	NNE 1	N 1	SSE 1	2	10	10		
30.	6.1	4.7	5.3	5.4	6.2	3.0	91	90	85	6.4	5.8	5.6	46.4	46.9	48.9	WSW 2	SSW 1	SW 2	10	10	10	3.1	●1.23 ▲2
31.	5.4	8.0	5.7	6.4	7.5	3.8	77	85	88	5.1	6.8	6.0	52.8	55.4	57.0	SE 1	SE 1	SE 2	10	10	10	11.4	
Midd.	3.9	5.7	4.1	4.6	5.9	1.9	82	76	82	5.1	5.2	5.1	754.8	755.3	755.3	2.5	2.5	2.5	6.5	6.9	5.6	43.0	

APRIL.

Dag	Thermometer. Celsius. 8.	2.	9.	Middel	Max.	Min.	Fugtighedsgrad 8.	2.	9.	Damptryk 8.	2.	9	Barometer. 8.	2.	9.	Vindens Retn. og Styrke 8.	2.	9.	Skydække 8.	2.	9.	Nedbör	Anmærkn:
1.	3.1	4.4	4.9	4.1	8.1	2.6	90	87	92	5.1	5.4	5.9	760.8	764.5	767.4	E 3	E 2	SE 2	10	10	10	11.0	●1.2
2.	3.9	5.8	5.1	4.9	5.0	3.1	77	60	74	4.7	4.1	4.8	69.5	69.8	70.2	SE 1	NE 1	E 2	0	0	0	3.0	
3.	4.5	7.6	5.5	5.9	6.6	3.1	78	68	70	4.9	5.3	4.7	72.8	73.7	74.0	ESE 2	ENE 1	NE 1	0	0	0		
4.	4.9	7.4	5.8	6.0	9.4	3.0	73	65	75	4.8	5.0	5.1	75.1	74.8	74.6	ENE 1	ENE 1	E 2	0	0	0		
5.	3.1	6.3	5.7	5.0	7.5	2.6	73	62	85	4.2	4.4	5.8	76.1	75.9	75.4	ENE 2	ENE 1	NE 1	0	0	0		
6.	5.1	7.5	5.5	6.0	8.0	1.0	82	66	79	5.3	5.1	5.3	76.4	76.1	75.4	ENE 1	0	0	0	0	0		
7.	5.9	8.1	6.4	6.8	7.7	2.5	86	64	75	5.9	5.2	5.4	74.9	74.7	74.2	ENE 1	ENE 1	0	0	0	0		
8.	6.3	7.7	7.5	7.2	9.4	2.1	83	69	77	5.9	5.4	5.9	73.9	73.7	72.9	0	ENE 1	NE 1	0	0	3		
9.	6.2	7.5	6.1	6.6	9.1	4.7	72	57	55	5.1	4.3	3.8	72.0	71.6	69.2	SSW 2	SSE 2	SW 2	10	8	8		
10.	4.9	7.7	5.5	6.0	7.6	3.6	62	60	83	4.1	4.7	5.6	64.5	62.5	60.4	WSW 2	SW 2	SW 2	10	10	10		
11.	3.7	5.3	2.9	4.0	7.9	3.6	90	87	82	5.4	5.8	4.7	56.8	55.6	55.1	SW 3	WSW 2	SW 2	10	10	7	0.4	●1.2
12.	−0.5	1.0	0.7	0.4	6.0	−2.1	73	65	75	3.2	3.2	3.6	57.9	59.4	58.9	NE 2	NNE 1	NE 1	0	8	6	3.0	
13.	0.2	0.9	0.3	0.5	3.5	−0.6	76	79	74	3.6	3.9	3.5	58.7	58.0	55.9	NE 1	NE 1	ENE 1	3	1	0		
14.	2.3	5.3	2.1	3.2	4.1	0.2	75	78	85	4.1	5.2	4.6	52.1	49.5	46.4	E 2	SE 2	SE 2	7	10	10		●3
15.	6.1	6.5	2.3	5.0	6.1	1.6	95	94	89	6.6	6.8	4.9	39.5	37.6	40.3	S 1	S 1	N 2	10	10	10	4.7	●1.2.3
16.	2.5	2.9	3.2	2.9	7.1	2.0	58	66	53	3.2	3.7	3.1	44.2	46.4	50.0	WNW 4	WSW 2	W 3	1	7	0	6.4	
17.	2.7	7.1	4.7	4.8	3.5	0.2	91	80	78	5.1	6.0	5.0	52.1	52.3	52.9	WSW 1	SE 1	ESE 1	10	8	3	1.0	*▲1
18.	4.9	8.7	6.7	6.8	7.5	2.7	78	73	77	5.1	6.1	5.6	52.9	53.6	54.0	ESE 2	ESE 2	SE 2	8	8	10		●3
19.	5.5	6.6	5.7	5.9	8.8	4.2	94	76	77	6.3	5.5	5.3	54.1	59.7	58.8	SSE 1	W 1	SW 1	10	9	10	11.0	●1.2.3
20	8.6	8.9	7.3	8.3	8.6	3.6	96	91	98	8.0	7.7	7.4	54.4	55.0	54.6	WSW 2	SW 1	WSW 1	10	10	10	3.5	●1.3
21.	8.4	11.1	7.3	8.9	9.5	6.1	77	75	90	6.3	7.4	6.9	59.4	61.9	62.5	W 3	W 3	W 1	0	0	2	1.9	●1
22	6.7	9.7	8.5	8.3	11.5	6.0	91	82	81	6.7	7.2	6.7	61.8	60.8	58.4	WSW 2	WNW 1	SE 1	8	4	8		≡1
23.	9.0	9.7	8.7	9.1	13.9	6.5	84	84	98	7.2	7.5	8.2	54.0	51.1	49.7	ESE 1	ESE 1	SW 1	10	10	10		●2.3
24.	9.1	10.3	8.1	9.2	10.3	7.4	89	82	85	7.6	7.7	6.8	47.9	46.8	45.6	S 1	SSE 2	SW 1	8	10	8	4.2	●2.3 ≡1
25.	7.9	7.9	7.5	7.8	10.4	7.0	94	83	89	7.5	6.6	6.9	42.0	41.5	40.9	SSW 2	SSE 2	SW 1	10	10	10	4.0	●1.2.3
26.	7.7	7.9	7.9	7.8	9.1	6.2	83	89	94	6.5	7.1	7.5	42.9	41.5	40.8	S 1	ENE 1	SE 1	8	10	10	1.0	●2.3
27.	7.5	10.1	7.0	8.2	9.3	7.2	89	72	81	6.9	6.6	6.1	42.6	46.5	50.4	0	W 1	WSW 1	8	4	7	10.0	●1
28.	6.1	9.7	6.5	7.4	11.9	5.4	76	57	68	5.4	5.1	4.9	52.8	53.4	53.2	SW 1	SE 1	SE 1	10	3	1		
29.	6.9	9.5	7.9	8.1	11.9	6.0	94	79	92	7.0	7.0	7.3	49.7	49.5	50.7	E 1	S 2	S 1	10	9	0	2.0	●1.2
30.	8.3	8.1	6.1	7.5	12.6	6.0	88	83	83	7.2	6.7	5.8	45.5	42.8	48.3	SSE 2	S 4	WSW 4	10	10	10	3.0	●1.2.3
31.																							
Midd.	5.4	7.2	5.6	6.1	8.4	3.6	82	74	80	5.6	5.7	5.6	757.9	758.0	758.0	1.6	1.5	1.4	6.0	6.0	5.4	70.1	

Dag	Thermometer. Celsius.						Fugtighedsgrad			Damptryk			Barometer.			Vindens Retn. og Styrke			Skydække			Nedbør	Anmærkn.
	8.	2.	9.	Middel	Max.	Min.	8.	2.	9.	8.	2.	9.	8.	2.	9.	8.	2	9.	8	2.	9.		
1.	7.7	10.1	8.1	8.6	9.9	5.2	77	67	81	6.1	6.2	6.5	758.1	758.8	759.9	SW 2	SSE 3	SE 1	0	2	7	1.0	
2.	7.5	9.9	7.9	8.4	14.9	4.2	80	82	86	6.2	7.4	6.8	62.9	63.8	64.2	ESE 1	SSE 2	SE 1	0	8	9		
3	8.3	10.7	9.3	9.4	10.5	7.0	88	85	84	7.2	8.1	7.3	64.4	64.3	63.5	SSE 1	SSE 1	SSE 1	10	9	7	1.0	●12
4.	8.1	11.1	9.5	9.6	11.9	6.4	83	73	82	6.7	7.2	7.2	61.1	58.8	55.8	ESE 2	SE 2	SE 1	10	10	10	0.4	
5.	9.3	10.2	7.7	9.1	12.9	7.0	89	87	89	7.8	8.1	6.9	51.3	51.5	54.4	SE 1	WSW 2	WSW 3	10	10	2	4.4	●12
6.	8.7	11.1	9.1	9.6	12.5	6.4	76	61	87	6.4	6.0	7.4	56.9	58.4	55.9	WSW 3	W 3	S 2	3	5	10	2.0	●1
7.	7.5	8.7	6.7	7.6	11.2	6.0	64	70	77	4.9	5.9	5.6	57.6	59.4	60.8	W 3	W 3	W 1	2	2	4	1.0	●1
8.	7.7	10.3	8.9	9.0	12.5	4.8	71	61	65	5.6	5.7	5.5	62.3	63.1	63.0	ESE 1	SE 1	ENE 2	10	2	8		
9.	8.7	9.3	8.1	8.7	11.1	6.6	65	63	78	5.5	5.6	6.3	67.0	67.4	67.3	E 1	NNE 1	NE 1	0	2	2		
10.	8.1	8.5	6.4	7.7	14.4	5.6	81	78	87	6.5	6.5	6.2	64.9	64.3	65.6	W 1	SSW 1	W 1	10	10	1		
11.	9.6	11.5	8.9	10.0	10.1	5.2	84	71	86	7.4	7.2	7.2	65.5	63.9	61.1	W 2	WSW 3	W 2	9	8	10		
12.	8.6	7.7	8.5	8.3	11.6	7.2	86	91	60	7.1	7.2	5.0	47.1	47.1	54.1	WSW 3	WNW 4	NW 4	10	10	0	11.0	●12
13.	7.7	11.0	9.3	9.3	10.6	5.2	48	54	71	3.8	5.3	6.2	57.4	57.8	58.3	NNW 4	NW 3	NW 3	0	0	2	2.0	
14.	7.9	9.1	8.7	8.6	11.3	5.2	57	56	60	4.5	4.8	5.1	62.2	63.4	64.4	NNE 4	NNE 3	NNE 2	2	10	10		
15.	7.3	9.1	9.1	8.5	9.2	6.2	61	56	58	4.6	4.8	5.0	65.7	66.1	66.6	NE 3	NNW 2	NE 1	1	7	9		
16.	7.3	9.1	7.9	8.1	13.4	6.2	58	51	69	4.4	4.4	5.5	68.8	69.2	69.3	ENE 2	N 1	NE 1	1	9	7		
17.	8.3	11.3	8.9	9.5	10.1	6.2	70	50	87	5.7	5.0	7.4	70.5	69.8	69.1	NE 1	NW 1	N 1	10	8	8		
18.	10.3	12.9	11.9	11.7	11.4	5.2	85	82	81	7.9	9.0	8.4	69.8	69.6	69.3	NW 1	0	0	1	3	1		
19.	10.6	13.2	11.5	11.8	18.1	5.2	91	67	81	8.6	7.6	8.1	69.9	70.1	68.8	SE 1	SE 1	0	10	0	0		
20.	13.2	14.6	10.7	12.8	16.6	8.2	75	60	83	8.5	7.5	7.9	67.2	66.0	66.4	NE 1	ENE 2	ESE 1	8	3	10		
21.	11.6	12.9	11.0	11.8	15.8	9.2	75	75	89	7.6	8.3	8.7	67.0	67.6	66.2	E 1	E 1	NE 1	8	10	6		●3
22.	12.4	16.1	13.5	14.0	13.1	10.0	73	63	85	7.8	8.6	9.7	64.9	61.9	59.2	ESE 1	E 1	S 1	0	2	10	3.0	
23.	12.5	13.4	11.3	12.4	20.1	9.5	91	83	93	9.8	9.5	9.2	56.4	54.8	52.4	ESE 1	SE 1	SE 1	10	10	10	0.4	●1 ≡123
24.	14.5	13.5	12.3	13.4	15.1	10.3	87	80	87	10.6	9.2	9.1	49.4	50.1	53.1	ESE 1	SW 2	SW 1	10	10	1	2.0	●12 ≡1
25.	13.7	16.1	12.9	14.2	16.1	11.0	80	75	85	9.3	10.2	9.3	56.9	58.0	57.7	S 1	SSW 1	SSE 1	3	8	2	2.0	
26.	13.1	16.7	12.7	14.2	19.3	11.0	91	69	85	10.2	9.9	9.1	56.5	58.8	61.5	ESE 1	WSW 1	WSW 1	10	8	1	0.3	●12
27.	12.7	15.2	14.1	14.0	19.1	10.2	87	77	83	9.4	10.0	9.8	64.3	65.0	66.0	W 1	WSW 1	0	0	9	5	2.1	
28.	13.1	17.9	13.7	14.9	17.3	11.0	85	66	86	9.4	10.1	9.9	67.1	67.5	68.1	WSW 1	E 1	WSW 1	1	3	10		
29.	14.5	14.6	12.6	13.9	21.1	11.2	93	90	95	11.3	11.1	10.2	67.8	66.7	66.8	S 1	S 1	0	10	10	1	7.0	●123
30.	13.1	15.1	13.1	13.8	16.1	10.2	83	68	66	9.3	8.7	7.7	64.4	63.7	62.6	W 2	W 2	WNW 2	0	0	0	6.1	≡1
31.	12.7	15.5	12.5	13.6	16.6	11.0	69	48	88	7.5	6.2	8.8	63.6	63.5	62.1	N 2	N 1	WNW 2	0	0	1		
Midd.	10.2	12.1	10.2	10.8	14.0	7.5	78	70	80	7.3	7.5	7.5	762.2	762.3	762.4	1.6	1.7	1.3	5.1	6.1	5.3	45.7	

JUNI.

Dag	8.	2.	9.	Middel	Max.	Min.	8.	2.	9.	8.	2.	9.	8.	2.	9.	8.	2	9.	8	2.	9.	Nedbør	Anmærkn.
1.	12.6	14.1	12.1	12.9	17.9	11.4	61	64	80	6.6	7.7	8.4	765.0	766.2	767.3	N 2	N 2	NW 1	0	0	0		
2.	14.3	16.1	12.5	14.3	17.3	9.6	66	68	79	8.0	9.3	8.5	68.1	68.4	67.1	NW 1	NW 1	NW 1	0	0	0		
3.	14.8	15.7	14.7	15.1	18.4	9.7	77	75	87	9.7	9.9	10.8	65.8	64.8	63.0	WNW 1	W 1	S 1	0	6	6		
4.	14.9	18.1	15.3	16.1	22.0	12.5	76	60	78	9.6	9.3	10.0	59.5	56.6	55.1	ESE 2	ESE 2	SE 1	10	7	10		
5.	13.1	15.1	14.1	14.1	19.5	11.5	85	83	69	9.4	10.6	8.3	54.2	54.3	55.6	S 2	SSE 1	SW 2	10	10	2		≡1
6.	13.5	15.1	12.6	13.7	17.7	12.5	87	83	93	9.9	10.6	10.0	54.9	54.5	52.7	S 2	SW 2	SW 2	10	10	10		●123
7.	11.7	13.5	10.7	12.0	16.1	10.2	91	94	93	9.2	10.7	8.9	53.6	51.0	50.3	0	0	WSW 1	10	10	3	0.4	●123
8.	12.5	14.7	11.9	13.0	15.3	9.7	89	70	84	9.5	8.7	8.6	50.0	50.3	51.5	WSW 1	WSW 4	WSW 2	10	4	4	11.0	
9.	11.9	15.8	14.1	13.9	15.1	8.7	89	75	78	9.0	10.0	9.3	52.6	52.7	51.4	WSW 1	SW 2	SE 1	9	6	9		
10.	14.5	11.2	11.3	12.3	18.1	11.4	76	85	84	9.3	8.4	8.4	48.7	47.0	43.8	ESE 1	ENE 2	NE 2	10	10	10		●23
11.	11.1	13.5	11.5	12.0	14.8	10.0	78	66	88	7.7	7.6	8.9	41.5	42.6	42.7	NE 2	WNW 2	WSW 3	10	9	9	10.5	●12
12.	10.9	12.8	9.7	11.1	15.0	9.2	56	48	66	5.5	5.2	6.0	46.4	47.6	47.7	W 4	WSW 3	WSW 1	3	0	6	0.2	
13.	11.7	14.3	11.1	12.4	14.8	8.7	67	70	64	6.8	8.4	6.6	46.6	46.9	47.7	SE 1	SE 1	NW 1	3	3	0		
14.	11.7	14.4	11.5	12.5	15.1	6.6	57	63	59	5.9	7.7	6.0	48.8	48.7	47.0	SW 1	W 2	WSW 1	0	3	10		
15.	10.8	14.3	12.7	12.6	15.1	9.4	86	74	82	8.2	8.9	8.9	41.1	42.7	46.0	ESE 2	E 1	E 1	10	9	8	2.5	●12
16.	12.7	14.9	12.7	13.4	18.1	10.5	77	74	82	8.4	9.4	8.9	52.5	55.9	57.9	ENE 1	NNE 1	0	0	1	1		
17.	12.9	15.3	10.3	12.8	18.4	9.5	76	76	74	8.4	9.8	6.9	57.5	57.5	58.4	WSW 2	W 2	WSW 2	2	3	3		
18.	12.1	14.9	13.1	13.4	16.9	8.5	67	68	78	7.1	8.6	8.8	59.3	59.4	58.9	WSW 2	SSE 2	SE 1	10	7	10		
19.	13.3	13.5	12.9	13.2	17.4	10.4	71	87	89	8.0	9.9	9.8	56.2	54.4	54.9	ESE 2	E 2	ESE 3	10	10	9		●23
20.	13.3	14.5	13.5	13.8	14.8	11.2	85	83	87	9.5	10.1	9.9	55.1	57.1	60.0	ESE 2	SE 2	SSE 2	10	10	9	3.0	●2
21.	13.7	15.8	14.5	14.7	17.9	10.3	85	79	81	9.8	10.5	9.9	63.5	64.3	64.1	E 1	E 1	ESE 1	1	0	0	2.1	
22.	15.9	17.9	16.3	16.7	19.8	13.2	70	72	75	9.4	10.9	10.4	64.2	63.5	62.9	ESE 1	NE 1	SE 1	0	2	10		
23.	16.3	17.1	16.1	16.5	20.4	13.6	85	90	85	11.8	13.0	11.6	63.0	63.9	65.7	ESE 1	SE 1	SE 1	10	10	4		●23
24.	16.7	22.1	19.1	19.3	19.6	14.2	83	60	81	11.8	11.8	13.3	67.8	67.8	68.4	ESE 1	E 1	ESE 1	7	0	0	2.0	
25.	17.9	20.9	17.3	18.7	25.7	15.2	72	56	80	10.9	10.4	11.7	69.8	68.8	67.4	E 1	ENE 1	0	0	0	0		
26.	18.7	20.7	20.2	19.8	25.9	14.2	80	67	74	12.8	12.0	12.9	67.0	66.7	66.3	SE 1	SE 1	ESE 1	0	0	0		
27.	19.1	21.7	19.9	20.2	26.5	16.2	70	64	78	11.5	12.3	13.4	65.6	64.1	62.4	ESE 1	ENE 1	N 1	0	0	8		
28.	19.3	22.1	19.7	20.4	21.9	16.6	78	74	81	13.0	14.6	13.8	60.3	59.4	59.2	0	SE 1	SSW 1	7	6	8		
29.	18.9	16.2	14.9	16.7	24.0	16.2	87	80	86	14.0	11.0	10.8	59.8	60.9	60.9	E 1	ENE 1	E 2	7	10	10	0.3	●13
30.	14.7	18.5	15.9	16.4	18.9	13.2	52	48	54	6.6	7.6	7.2	61.9	62.6	63.4	ESE 2	NE 2	E 1	0	0	0	6.0	●1
31.																							
Midd.	14.2	16.2	14.1	14.8	18.6	11.5	76	72	79	9.2	9.8	9.6	757.3	757.4	757.3	1.4	1.5	1.3	5.3	4.9	5.3	38.0	

Dag	Thermometer. Celsius.						Fugtighedsgrad			Damptryk			Barometer.			Vindens Retn. og Styrke			Skydække			Nedbör	Anmærkn:
	8.	2.	9.	Middel	Max.	Min.	8.	2.	9.	8.	2.	9	8.	2.	9.	8.	2	9.	8.	2.	9.		
1.	16.4	15.4	15.5	15.8	20.3	13.2	70	78	68	9.8	10.1	9.0	763.6	763.3	762.3	ENE 1	NE 1	WSW 1	1	0	0		
2.	16.4	20.5	18.3	18.4	21.1	12.5	78	72	77	10.9	12.9	11.9	61.8	62.1	61.5	WSW 1	N 1	WNW 1	0	0	1		
3.	17.5	18.3	14.3	16.7	23.6	12.6	63	48	87	9.4	7.4	10.5	60.1	59.8	57.6	W 2	W 2	WSW 1	3	10	10		●3
4.	15.5	18.2	16.6	16.8	18.8	12.6	83	68	87	10.9	10.6	12.3	55.4	55.1	54.4	W 2	W 2	SE 1	6	6	10	2.0	
5.	16.2	19.5	17.7	17.8	18.4	15.2	79	78	80	10.8	13.8	12.1	53.0	52.0	49.6	SSW 2	SSE 2	S 1	10	10	2		
6.	15.3	16.2	14.7	15.4	20.1	14.4	91	82	89	11.8	11.3	11.1	48.1	48.0	47.8	SW 1	S 1	SE 1	10	10	10	5.0	●1.2.3
7.	16.9	16.1	14.5	15.8	17.2	11.2	77	87	87	11.0	11.9	10.6	48.6	48.3	49.5	ESE 1	S 2	SW 1	8	10	2	38.0	●1.2.3
8.	16.2	16.7	14.3	15.7	18.1	10.2	84	86	82	11.5	12.2	9.8	50.9	50.5	51.8	S 1	SE 1	SW 1	2	10	1	4.0	●2.3
9.	14.7	17.5	15.7	16.0	22.0	10.9	85	74	77	10.5	11.0	10.2	52.9	52.9	52.4	0	ENE 1	ENE 1	10	10	10	3.5	●2
10.	16.1	17.5	14.7	16.1	19.2	14.2	80	71	83	10.9	10.6	10.3	50.8	50.6	50.1	N 1	NW 2	W 3	3	8	8		
11.	16.3	18.3	14.6	16.4	18.5	14.2	80	65	86	11.1	10.3	10.6	49.7	50.1	49.5	W 2	W 3	WSW 2	8	7	3		
12.	16.2	18.9	15.1	16.7	18.3	13.2	72	58	87	9.9	9.5	11.1	48.3	49.0	49.4	W 2	W 2	SW 1	1	0	0		
13.	17.1	18.5	14.7	16.8	19.7	12.2	72	60	70	10.4	9.6	8.7	50.9	52.9	54.4	W 2	W 4	WSW 3	0	0	1		
14.	15.1	16.5	15.7	15.8	18.9	11.4	83	87	93	10.6	12.2	12.4	55.1	55.4	54.5	SW 2	S 2	SSW 1	10	10	10		●2.3
15.	17.2	19.6	17.9	18.2	17.8	13.2	88	81	84	12.8	13.6	12.8	55.7	56.1	55.4	SW 1	SE 1	SE 1	10	6	8	10.0	●1
16.	18.9	22.2	19.9	20.3	23.2	16.6	83	72	79	13.4	14.4	13.7	54.2	54.7	55.5	ESE 2	S 2	ENE 1	6	3	1		
17.	17.7	20.7	16.3	18.2	24.8	17.6	94	85	83	14.1	15.5	11.5	54.4	54.9	56.7	S 2	W 1	W 2	10	9	4	3.0	●1.2
18.	16.4	19.5	17.7	17.9	21.2	15.1	80	65	80	11.1	11.0	12.1	57.9	58.7	59.3	WSW 2	W 2	0	10	2	2		
19.	16.7	18.5	15.7	17.0	21.2	14.4	82	66	83	11.7	10.4	11.0	60.1	61.8	62.8	SSW 2	WSW 2	SW 2	2	10	7		●2.3
20	15.3	17.4	14.9	15.9	21.2	13.7	85	71	81	11.0	10.5	10.1	62.4	61.7	63.6	SSW 2	W 2	SW 1	10	6	1	7.0	●2
21.	15.5	19.1	16.5	17.0	18.8	11.2	81	57	75	10.6	9.4	10.5	64.5	64.1	62.6	WSW 2	S 2	S 1	1	7	1	5.0	
22	17.5	21.5	17.5	18.8	21.4	14.4	82	57	82	12.2	10.8	12.2	60.6	59.2	57.9	SSE 1	SSE 1	SSE 1	7	2	5		
23.	18.3	20.7	17.3	18.8	23.8	14.6	82	75	94	12.9	13.5	13.8	57.3	57.9	54.8	SSE 1	SE 2	SE 1	7	7	10		●3
24.	17.5	20.3	16.1	18.0	21.3	15.2	90	67	75	13.4	11.8	10.2	55.3	55.7	57.3	SSW 1	W 1	0	10	7	10	10.0	●1
25.	15.7	18.5	15.5	16.6	21.1	14.2	83	62	85	11.0	9.9	11.1	56.7	57.8	58.8	WSW 1	WSW 1	W 1	3	1	10		●2
26.	16.5	17.9	15.8	16.7	19.6	12.2	81	68	76	11.4	10.5	10.1	60.5	62.0	63.9	WSW 1	NW 1	W 1	0	0	0	0.3	
27.	16.7	18.3	15.3	16.8	26.6	12.0	71	60	77	10.1	9.3	9.9	67.7	68.7	68.5	E 2	N 1	0	0	0	0		
28.	17.6	20.1	14.4	17.4	22.4	11.3	68	67	86	10.1	11.8	10.4	68.7	69.2	69.6	0	NW 1	0	0	0	0		
29.	16.5	19.6	16.9	17.7	21.6	11.4	84	75	70	11.8	12.7	10.0	68.9	67.5	64.1	0	N 1	NE 1	0	0	6		
30.	18.1	18.1	17.9	18.0	21.7	16.2	71	82	90	10.9	12.7	13.7	60.3	57.3	54.2	E 2	NE 2	NNE 2	10	10	10		
31.	14.2	15.2	13.9	14.4	18.9	13.7	94	90	98	11.2	11.6	11.5	52.1	52.4	51.9	N 2	NW 2	NNW 4	10	10	10	14.0	●1.2.3
Midd.	16.5	18.6	16.0	17.0	20.7	13.4	81	71	82	11.3	11.4	11.1	757.0	757.1	756.8	1.4	1.6	1.2	5.4	5.5	4.9	101.8	

AUGUST.

Dag	8.	2.	9.	Middel	Max.	Min.	8.	2.	9.	8.	2.	9	8.	2.	9.	8.	2	9.	8.	2.	9.	Nedbör	Anmærkn:
1.	14.1	16.4	16.1	15.5	16.3	12.5	83	69	73	9.8	9.5	9.9	754.0	755.4	755.9	N 2	NNW 2	NNW 1	10	6	7	11.3	●1
2.	16.3	14.8	14.3	15.1	19.0	13.2	72	80	88	10.0	9.9	10.6	54.7	52.6	47.4	N 1	S 1	WSW 2	2	10	4		●2.3
3.	14.7	14.9	13.1	14.2	17.7	11.5	83	80	49	10.3	10.0	5.5	44.8	46.1	47.2	WSW 2	NW 3	WNW 4	8	10	0	4.0	
4.	10.1	12.4	14.8	12.4	18.6	9.2	98	88	75	9.0	9.3	9.4	44.7	46.6	50.2	NNW 4	N 4	NNE 2	10	8	2	7.1	●1.2
5.	14.9	16.1	15.9	15.6	16.0	9.3	72	75	85	9.1	10.2	11.4	54.0	55.4	54.5	NE 1	NNW 1	W 1	0	1	7	10.9	
6.	15.5	17.3	16.1	16.3	20.5	13.6	69	78	91	9.1	11.4	12.5	53.0	54.4	56.6	NNE 3	N 2	0	10	7	0		
7.	16.5	18.1	16.9	17.2	20.2	12.4	87	78	86	12.2	12.1	12.3	57.9	57.9	57.9	N 1	NW 1	NNW 1	1	6	3		
8.	17.3	18.6	15.6	17.2	20.0	15.2	86	78	85	12.6	12.4	11.2	58.9	60.0	61.5	NE 1	N 1	NE 1	10	10	10		
9.	18.3	19.5	16.5	18.1	18.9	15.0	86	87	94	13.5	14.6	13.1	62.0	61.9	61.1	NE 1	NNE 1	0	8	0	0		
10.	17.6	18.8	15.9	17.4	24.7	14.2	85	77	92	12.7	12.4	12.4	60.0	60.3	60.7	W 2	NW 1	NW 1	0	2	0		
11.	17.9	18.7	17.5	18.0	22.0	11.5	68	73	78	10.5	11.7	11.6	61.0	61.8	61.6	W 2	WNW 3	W 2	0	1	1		
12.	18.5	20.7	18.6	19.3	19.7	14.3	72	68	93	11.4	12.3	14.8	63.8	65.1	63.7	NW 1	W 1	S 1	0	0	0		
13.	19.1	21.5	18.9	19.8	24.2	16.6	81	74	84	13.3	14.1	13.7	63.3	63.1	62.1	SE 1	ESE 1	SSE 1	0	4	3		
14.	19.3	21.1	17.5	19.3	24.8	17.2	87	80	92	14.4	14.9	13.7	59.8	59.0	60.5	SSE 2	S 2	WNW 1	9	9	10		●3
15.	19.1	20.5	18.7	19.4	21.9	16.0	88	85	92	14.5	15.3	14.8	60.4	59.7	56.6	ESE 1	NE 1	ENE 1	7	6	1	0.2	●1
16.	19.4	19.7	18.7	19.3	22.0	16.9	86	93	92	14.3	15.9	14.8	53.1	51.9	54.0	ESE 1	ESE 1	SSE 1	8	9	10	1.0	●1.2.3 ⛈2.3
17.	16.6	18.2	16.0	16.9	23.1	15.4	84	74	95	11.9	11.5	12.8	55.9	57.0	58.5	WSW 1	WNW 2	W 1	10	4	1	7.0	
18.	17.0	18.3	16.1	17.1	20.0	12.8	86	71	85	12.3	11.1	11.6	59.6	60.8	61.3	WNW 1	NW 1	NW 1	6	0	0		
19.	17.5	18.6	17.5	17.9	21.2	15.6	82	76	80	12.2	12.1	11.9	62.1	61.9	60.5	0	NW 1	NNE 1	7	2	1		
20	18.9	21.2	19.5	19.9	21.3	14.5	92	82	91	15.0	15.3	15.4	57.9	56.3	54.9	0	SE 1	SSE 1	3	1	8		
21.	17.5	18.1	14.8	16.8	25.0	17.0	90	72	90	13.4	11.1	11.3	50.1	46.9	44.5	S 2	SW 2	SSW 2	10	10	10	5.0	●1.2.3
22	14.7	18.3	14.1	15.7	19.7	11.7	87	67	84	10.8	10.5	10.0	42.9	44.1	45.1	SW 1	SSW 1	SW 1	7	2	0	11.0	●1
23.	15.3	18.4	15.3	16.3	20.3	12.2	81	66	74	10.4	10.5	9.6	43.9	41.8	37.2	SW 2	SSE 2	SSW 2	3	7	10		●3
24.	13.2	16.5	12.7	14.1	18.7	12.0	78	67	82	8.8	9.3	8.9	35.5	38.6	43.5	SW 2	WSW 4	SW 4	3	8	10	9.0	●1.2.3
25.	14.9	17.5	14.9	15.8	17.3	11.4	87	67	87	10.9	9.9	10.9	46.0	48.3	49.6	WSW 2	W 1	SW 1	7	8	7	4.0	●1
26.	16.0	14.4	14.9	15.1	17.7	12.2	79	87	85	10.7	10.6	10.7	49.6	47.7	45.8	S 1	SE 2	SSW 1	10	10	9		●2.3
27.	15.0	16.7	13.7	15.1	16.1	12.5	87	77	89	11.0	11.0	10.3	43.6	45.6	48.9	S 1	NW 1	WSW 1	10	6	7	15.0	●1.3
28.	13.9	17.2	15.3	15.5	17.4	12.1	92	70	83	10.7	10.2	10.7	48.4	48.5	48.8	SW 1	W 3	WSW 2	3	0	2	1.0	
29.	14.3	16.3	15.3	15.3	17.8	11.4	83	78	84	10.0	10.8	10.8	47.4	45.1	44.6	S 1	SSE 2	WSW 1	10	9	6		●3
30.	13.3	15.9	15.5	14.9	16.3	10.2	85	68	85	9.5	9.3	11.1	45.3	46.6	48.6	SW 1	NW 1	NW 1	3	3	7	3.0	
31.	14.9	14.6	10.9	13.5	17.7	12.2	74	56	89	9.4	7.0	8.5	52.5	54.2	56.2	NNE 2	N 2	NNE 1	7	1	2		
Midd.	16.2	17.7	15.9	16.6	19.9	13.3	83	76	85	11.4	11.5	11.5	753.1	753.4	753.5	1.4	1.6	1.3	5.9	5.2	4.5	89.5	

SKAGEN. **SEPTEMBER.** **1882.**

Dag	Thermometer. Celsius. 8.	2.	9.	Middel	Max.	Min.	Fugtighedsgrad 8.	2.	9.	Damptryk 8.	2.	9.	Barometer. 8.	2.	9.	Vindens Retn. og Styrke 8	2	9	Skydække 8	2	9	Nedbør	Anmærkn:
1.	14.3	16.8	14.5	15.2	16.8	10.9	59	60	80	7.2	8.5	9.7	757.9	758.7	757.5	0	S 2	ESE 1	1	7	3		
2.	14.3	16.5	16.1	15.6	17.4	14.2	92	90	87	11.0	12.5	11.9	49.8	49.6	50.0	S 4	SSW 2	SW 2	10	10	2	4.0	●1.2.3
3.	15.7	16.7	15.5	16.0	16.7	13.2	91	88	89	12.1	12.4	11.7	50.3	52.6	55.8	SW 1	SW 1	SW 1	10	10	2	9.0	●1.2.3
4.	14.9	15.5	13.7	14.7	17.7	14.6	89	89	92	11.2	11.7	10.6	57.2	58.4	59.4	SW 1	SW 1	WSW 1	6	10	2	9.0	●2
5.	14.7	16.5	14.5	15.2	19.4	12.3	81	62	81	10.0	8.6	9.9	60.6	61.9	61.6	WSW 2	WSW 2	WSW 2	6	7	10	0.3	
6.	14.3	16.1	15.3	15.2	16.8	12.3	96	61	66	11.6	8.4	8.6	60.6	62.2	64.0	WSW 1	NW 2	WNW 2	10	7	0	4.3	●1
7.	14.2	14.9	10.9	13.3	18.1	13.2	64	60	93	7.7	7.6	9.0	66.9	68.0	68.2	NNW 1	NNW 2	NNW 1	0	0	0		
8.	13.2	16.1	10.9	13.4	16.8	9.2	86	70	82	9.6	9.5	7.9	67.1	66.3	66.0	SW 1	W 2	WNW 2	6	10	0		
9.	13.9	15.0	13.9	14.3	16.7	10.3	54	59	87	6.3	7.5	10.2	68.8	69.2	68.9	NNW 2	NNW 1	NW 1	0	0	0		
10.	14.5	16.2	15.3	15.3	16.7	10.5	94	77	83	11.5	10.6	10.7	67.0	65.6	63.3	SSE 1	SSE 2	SE 1	8	5	3		
11.	14.7	17.2	15.7	15.9	17.2	12.3	93	95	91	11.1	13.8	12.1	60.0	59.1	57.6	ESE 2	SE 2	ESE 2	10	10	3		●1
12.	14.7	18.1	16.3	16.4	18.8	12.6	88	75	81	10.6	11.5	11.2	55.9	54.3	53.9	ESE 2	ESE 2	E 2	10	9	6		
13.	15.7	17.5	16.9	16.7	19.0	14.2	87	86	92	11.6	12.8	13.1	52.9	51.3	50.8	ESE 1	ENE 1	E 1	10	9	10		
14.	16.2	17.7	15.3	16.4	18.0	15.0	90	84	88	12.4	12.6	11.4	50.2	52.1	54.4	E 2	ESE 2	S 1	10	9	10		●3
15.	14.5	17.1	14.5	15.4	19.0	11.2	87	70	90	10.6	10.2	10.9	57.5	59.5	60.6	SSW 1	S 1	E 1	10	7	3	4.0	●1
16.	15.4	18.5	17.1	17.0	18.7	14.0	90	84	88	11.8	13.3	12.7	59.3	59.0	59.2	ESE 1	SE 1	E 1	7	5	0		
17.	16.7	18.3	16.4	17.1	19.2	14.2	91	86	94	12.8	13.5	13.0	58.4	58.5	60.1	SE 1	SSE 2	SSE 1	4	4	1		
18.	16.7	18.7	16.7	17.4	20.0	13.7	92	74	79	13.0	11.9	11.2	59.9	60.3	61.5	SE 1	SE 2	E 1	9	0	0		
19.	15.5	19.3	15.3	16.7	20.0	13.8	82	72	72	10.7	12.2	9.4	63.3	62.3	61.6	ESE 1	ENE 1	E 1	4	0	0		
20.	14.5	15.7	10.5	13.6	19.7	13.4	90	73	80	10.9	9.6	7.6	60.2	60.3	60.4	ENE 1	ENE 2	ENE 2	6	4	0		
21.	11.1	13.2	11.9	12.1	16.3	9.8	70	61	63	7.0	6.9	6.5	61.0	60.2	59.9	E 2	ENE 2	ENE 1	2	2	1		
22.	13.3	15.4	13.9	14.2	14.2	10.2	66	66	69	7.5	8.6	8.2	58.8	58.0	59.4	NE 1	NE 2	E 2	0	0	0		
23.	11.2	14.1	13.3	12.9	16.1	9.6	67	65	77	6.7	7.8	8.8	60.9	61.1	62.3	E 2	ENE 1	E 1	4	8	10		
24.	13.0	14.5	12.5	13.3	15.6	10.2	83	73	77	9.2	8.9	8.3	63.9	64.6	64.9	ESE 1	SE 1	ESE 1	10	10	4		
25.	12.7	15.6	12.9	13.7	14.7	11.4	85	69	66	9.1	9.2	7.3	64.3	64.1	63.4	S 1	S 2	SE 2	10	8	0		
26.	12.4	13.7	12.7	12.9	15.6	11.0	76	74	77	8.1	8.7	8.4	61.6	59.9	58.0	ESE 2	ESE 2	ESE 2	7	10	10		●3
27.	10.9	13.1	12.5	12.2	13.7	10.2	83	75	79	8.0	8.4	8.5	55.1	53.8	53.5	ESE 2	ESE 2	ESE 2	10	10	10		●2.3
28.	12.1	12.3	11.9	12.1	13.1	10.2	91	90	94	9.5	9.5	9.6	51.6	51.1	50.1	ESE 1	ENE 1	E 1	10	10	10	1.0	●1.2.3
29.	11.9	13.7	12.6	12.7	12.3	10.6	95	87	86	9.8	10.1	9.2	48.7	48.7	48.7	WSW 1	S 1	SW 2	10	10	3	8.0	●1.3
30.	10.5	14.1	11.5	12.0	14.5	9.2	87	80	89	8.1	9.6	9.0	52.2	54.8	57.5	0	0	SW 1	7	8	2	8.0	●1
31.																							
Midd.	13.9	15.9	14.0	14.6	17.0	11.9	83	75	82	9.9	10.2	9.9	758.7	758.9	759.1	1.3	1.6	1.4	6.9	6.6	3.5	47.6	

OKTOBER.

Dag	Thermometer. Celsius. 8.	2.	9.	Middel	Max.	Min.	Fugtighedsgrad 8.	2.	9.	Damptryk 8.	2.	9.	Barometer. 8.	2.	9.	Vindens Retn. og Styrke 8	2	9	Skydække 8	2	9	Nedbør	Anmærkn:
1.	10.7	14.4	12.9	12.7	15.0	9.5	92	81	89	8.7	9.8	9.8	760.4	761.9	762.8	0	SSE 1	SSE 1	6	5	2		
2.	14.0	15.1	13.9	14.3	14.7	10.7	85	82	90	10.0	10.4	10.5	62.4	62.5	63.0	S 2	SSE 2	SSE 2	10	8	10		●3
3.	13.3	12.6	12.9	12.9	15.3	12.5	94	93	89	10.6	10.0	9.8	63.3	64.2	64.7	S 2	SSE 2	SSE 2	10	10	10	14.0	●1.2.3
4.	12.7	14.4	13.3	13.5	13.3	12.3	87	82	91	9.4	9.9	10.3	68.3	71.5	74.2	SSE 1	E 1	SE 1	7	9	1	10.7	
5.	11.7	13.7	11.5	12.3	14.6	9.5	96	87	91	9.8	10.1	9.1	77.2	77.5	77.9	0	0	S 1	1	6	7		≡3
6.	12.5	12.7	10.7	12.0	13.7	10.5	77	83	89	8.3	9.0	8.4	77.5	77.0	76.3	SSE 1	ENE 1	ESE 1	8	9	3		
7.	9.5	12.0	11.4	11.0	13.3	9.3	87	69	78	7.6	7.2	7.8	75.2	74.4	73.9	E 1	E 1	E 1	10	10	10		
8.	10.7	11.7	11.3	11.2	12.0	8.9	69	69	66	6.6	7.1	6.6	74.0	72.8	71.8	SE 1	SE 1	ESE 1	10	10	10		
9.	11.7	11.7	10.7	11.4	11.8	9.9	69	74	74	7.1	7.5	7.2	70.1	69.0	67.7	ESE 1	ESE 1	SE 1	10	10	10		
10.	11.7	11.9	9.3	11.0	13.1	9.9	62	76	92	6.4	7.9	8.0	65.3	64.0	62.3	ESE 1	ESE 1	WSW 1	10	10	0		
11.	9.0	11.0	10.9	10.3	12.0	5.5	97	89	83	8.3	8.7	8.0	60.7	60.7	60.0	0	0	E 1	10	10	3		≡1.2
12.	10.0	11.3	10.9	10.7	11.1	9.0	87	76	75	8.0	7.6	7.3	60.6	61.9	63.2	ESE 1	E 2	ESE 2	10	9	7		
13.	9.5	9.8	8.6	9.3	11.4	9.3	87	58	93	7.6	5.3	7.8	66.6	67.6	69.0	ESE 2	E 2	E 2	9	1	3		
14.	7.4	8.1	6.8	7.4	9.9	6.5	65	59	56	5.0	4.8	4.1	68.9	68.8	69.8	ESE 2	E 2	ESE 2	10	10	3		
15.	5.7	7.7	7.1	6.8	8.1	5.5	64	55	56	4.4	4.2	4.2	70.8	70.0	70.7	ESE 2	ENE 2	E 2	9	3	0		
16.	6.5	6.2	6.1	6.3	8.1	5.1	78	78	71	5.6	5.5	4.9	67.8	66.7	65.7	ESE 2	E 2	ESE 3	10	10	10		●2.3
17.	4.5	5.4	5.3	5.1	7.3	4.5	81	71	69	5.1	4.7	4.6	65.0	65.2	66.8	ESE 2	ENE 2	ESE 1	10	8	6	1.0	●1.2
18.	5.3	6.7	6.5	6.2	5.4	3.0	78	77	80	5.2	5.6	5.7	70.2	71.3	72.1	E 1	ENE 1	E 1	9	10	10	1.0	
19.	6.3	7.7	8.3	7.4	7.3	4.5	88	90	81	6.3	7.1	6.6	70.6	68.9	67.6	E 1	ESE 1	ESE 1	10	10	10	1.0	●1.2
20.	7.7	8.9	8.6	8.4	8.5	5.5	83	95	91	6.5	8.0	7.5	65.6	63.3	62.6	E 2	SE 2	SE 2	10	10	10		●2.3
21.	9.1	9.2	8.7	9.0	9.6	6.5	92	91	89	7.9	7.8	7.5	62.0	61.5	60.4	SSE 2	SSE 3	S 3	10	10	10	1.5	●1.2.3
22.	9.1	9.3	7.6	8.7	9.5	8.5	84	66	70	7.2	5.8	5.5	56.4	52.6	48.8	SE 4	SE 4	SSE 4	10	6	10	3.2	
23.	7.7	9.1	8.2	8.3	9.3	5.7	91	88	83	7.2	7.5	6.8	43.9	45.4	48.3	SE 4	S 2	SSW 1	10	10	7	8.0	●1.2
24.	8.5	9.1	8.7	8.8	9.4	5.5	87	81	81	7.2	7.0	6.8	51.5	52.4	48.2	S 1	SSE 1	ESE 2	8	6	9	0.5	●3
25.	8.9	10.3	9.1	9.4	9.3	7.5	87	92	87	7.6	8.5	7.4	42.4	39.1	42.6	SSE 2	S 4	SSE 5	10	10	10	3.5	●1.2.3
26.	8.1	10.9	8.8	9.3	10.4	7.5	86	75	91	6.9	7.3	7.6	48.9	50.7	51.6	WSW 2	WSW 2	SW 1	1	7	0	18.0	●1
27.	7.1	9.1	6.9	7.7	10.9	5.5	88	86	87	6.7	7.3	6.5	52.0	54.1	56.2	WSW 1	SSW 1	0	8	10	2		
28.	5.8	7.9	7.3	7.0	9.1	3.5	87	86	89	5.9	6.8	6.8	57.6	57.8	56.6	0	ENE 1	E 1	1	10	10		
29.	7.3	8.3	9.7	8.4	7.9	4.3	89	94	92	6.8	7.7	8.3	47.8	43.5	43.6	ESE 3	E 2	WSW 2	10	10	10	8.0	●1.2.3
30.	8.0	9.1	8.7	8.6	9.8	5.5	68	75	89	5.5	6.5	7.5	46.4	50.7	51.8	WNW 3	WSW 4	WSW 1	4	7	10	18.0	●3
31.	7.9	8.6	6.5	7.7	9.7	6.5	89	91	83	7.1	7.5	6.0	50.4	51.7	56.2	SW 2	WSW 1	WNW 1	10	10	8	8.0	●1
Midd.	9.0	10.1	9.3	9.5	10.7	7.4	83	80	82	7.2	7.4	7.3	761.9	761.9	762.1	1.6	1.7	1.6	8.4	8.5	6.5	88.4	

SKAGEN. **NOVEMBER.** **1882.**

Dag	Thermometer. Celsius. 8.	2.	9.	Middel	Max.	Min.	Fugtighedsgrad 8.	2.	9.	Damptryk 8.	2.	9	Barometer. 8.	2.	9.	Vindens Retn. og Styrke 8.	2	9.	Skydække 8.	2.	9.	Nedbør	Anmærkn:
1.	6.9	8.2	7.5	7.5	8.7	4.5	90	85	83	6.7	6.9	6.4	758.4	760.0	760.0	NW 1	E 1	ESE 1	9	10	8	4.0	●1
2.	8.3	8.5	9.5	8.8	9.1	5.7	84	84	94	6.8	6.9	8.3	57.5	56.9	58.0	SE 2	SE 3	SSE 2	10	10	10		●2.3
3.	9.5	9.7	9.9	9.7	9.6	7.5	95	95	95	8.4	8.5	8.6	58.6	57.8	55.9	S 2	S 2	S 2	10	10	3	7.0	●1.2.3
4.	9.5	8.3	7.6	8.5	9.9	8.5	92	92	88	8.1	7.5	6.8	45.8	42.7	42.8	S 4	SW 2	WSW 2	10	9	1	11.0	●1.2
5.	9.5	9.8	8.5	9.3	9.9	6.6	82	71	94	7.2	6.5	7.8	45.5	48.3	44.0	W 3	WSW 3	WSW 2	6	6	10	5.0	●1.3
6.	8.4	9.5	8.1	8.7	11.1	5.5	74	69	75	6.1	6.1	6.1	41.7	–	–	NW 3	WNW 4	WNW 2	9	1	1	19.0	●1
7.	6.1	8.3	6.1	6.8	9.9	5.5	79	79	83	5.6	6.5	5.8	–	–	–	WSW 1	0	0	3	6	1		
8.	5.6	6.8	5.1	5.8	8.3	5.0	86	77	92	5.9	5.7	5.9	–	–	–	SE 1	SE 2	WNW 2	7	7	3		●3
9.	6.7	7.3	6.9	7.0	7.1	3.7	82	91	91	5.9	7.0	6.8	–	39.8	40.3	SE 2	SE 2	ESE 3	7	10	7	9.0	●2.3
10.	5.9	5.1	3.4	4.8	7.6	5.2	86	82	82	5.9	5.3	4.8	42.2	43.6	44.7	E 3	ENE 3	ENE 4	10	10	10	4.0	●1.2.3
11.	1.5	1.3	1.6	1.5	5.9	0.6	93	94	87	4.7	4.8	4.5	43.3	45.8	54.0	ENE 4	ENE 4	ENE 3	10	10	10	15.2	●✳1.2.3
12.	1.1	1.5	1.5	1.4	4.1	−0.7	72	74	74	3.6	3.8	3.8	62.9	66.4	68.3	ENE 2	ENE 1	ENE 1	9	9	9	13.0	●✳1
13.	−0.7	1.3	0.3	0.3	1.9	−1.5	73	72	85	3.2	3.7	4.0	69.8	70.8	71.1	0	WSW 1	WNW 1	1	4	3		
14.	3.5	2.7	.0.9	2.4	3.5	−1.5	63	62	79	3.7	3.5	3.9	71.5	71.6	71.8	0	ESE 1	E 2	2	2	0		
15.	0.5	0.7	0.1	0.4	3.5	−1.3	75	68	74	3.6	3.3	3.4	69.7	66.9	65.2	E 2	ENE 2	ENE 2	1	1	5		
16.	−0.7	−0.5	0.4	−0.3	0.7	−1.5	73	70	75	3.2	3.1	3.5	62.1	60.8	61.1	ENE 2	ENE 2	ENE 3	9	10	5		
17.	−0.4	0.7	−0.1	0.1	0.4	−2.0	74	51	79	3.3	2.5	3.6	62.9	62.5	62.8	ENE 2	ENE 1	ENE 1	10	8	8		⊔3
18.	−0.2	0.7	0.5	0.3	0.7	−1.7	74	65	71	3.3	3.1	3.4	62.9	61.5	59.4	NE 1	NE 1	NE 1	9	9	8		
19.	−0.3	−0.1	−0.1	−0.2	0.7	−1.5	74	78	78	3.3	3.5	3.5	51.8	46.1	43.1	ENE 1	ENE 1	E 1	9	10	10		✳3
20	−0.7	−0.5	−0.1	−0.4	−0.1	−1.5	77	70	81	3.3	3.0	3.7	42.3	43.3	45.5	ENE 1	ENE 1	E 1	10	7	10	0.2	✳1.3
21.	0.1	0.9	1.3	0.8	0.1	−1.5	78	68	67	3.6	3.4	3.4	48.7	49.7	50.2	NNE 1	NW 1	N 1	10	10	6	0.5	
22	0.3	1.5	2.7	1.5	1.3	−2.4	81	72	79	3.8	3.7	4.4	48.7	46.1	43.6	SW 1	S 2	S 1	10	8	10		●✳3
23.	1.6	1.9	0.5	1.3	2.7	−1.5	87	67	82	4.5	3.6	3.9	44.2	47.3	48.2	NNE 1	N 1	E 1	10	9	9	8.0	●✳1
24.	1.8	3.1	2.7	2.5	1.9	−1.3	91	90	91	4.8	5.1	5.1	41.6	38.3	36.7	ESE 2	ESE 2	SW 1	10	10	10	1.0	●✳1.2.3
25.	2.7	3.5	2.3	2.8	3.1	0.9	93	87	89	5.2	5.1	4.9	35.0	36.1	37.3	WSW 2	SW 1	WSW 1	10	9	10	4.1	●1.2.3
26.	3.4	3.1	0.7	2.4	4.1	0.9	87	83	80	5.1	4.7	3.9	38.0	39.3	42.0	NE 1	ENE 1	E 2	10	10	5	10.0	●1
27.	0.0	−0.3	−0.3	−0.2	3.4	−0.7	76	72	81	3.5	3.2	3.6	35.6	47.9	50.7	NE 2	NE 2	NE 2	10	10	10		
28.	−1.1	−0.8	−1.3	−1.1	0.3	−1.5	73	75	92	3.1	3.3	3.8	55.6	58.9	61.6	E 2	ENE 2	NE 1	7	10	10		
29.	−0.7	−0.2	−0.5	−0.5	−0.6	−2.5	81	85	88	3.5	3.8	3.9	61.6	61.5	62.5	ESE 1	SE 2	ESE 2	10	10	10	0.2	✳1.2.3
30.	0.1	0.8	1.1	0.7	0.3	−1.4	87	87	89	4.0	4.2	4.4	64.7	64.6	64.2	SE 2	SSE 2	SSW 1	10	10	10	1.4	✳1.2.3
31.																							
Midd.	2.9	3.4	2.9	3.1	4.3	1.1	81	77	83	4.8	4.7	4.9	752.6	752.7	753.2	1.7	1.8	1.6	8.3	8.2	7.1	112.6	

DECEMBER.

Dag	8.	2.	9.	Middel	Max.	Min.	8.	2.	9.	8.	2.	9	8.	2.	9.	8.	2	9.	8.	2.	9.	Nedbør	Anmærkn:
1.	0.7	0.9	−0.2	0.5	1.3	−0.7	92	94	85	4.5	4.6	3.8	762.4	762.9	766.9	SW 1	SSE 2	ESE 2	10	10	2	5.0	✳1.2.3
2.	−3.3	−3.3	−2.4	−3.0	1.6	−3.7	68	63	73	2.4	2.2	2.8	69.4	68.0	67.1	ESE 1	SE 1	ESE 1	0	2	8	3.4	
3.	−0.9	−1.8	−3.1	−1.9	−0.6	−3.7	78	82	76	3.4	3.3	2.8	63.2	61.3	59.7	SSE 2	SE 2	SE 2	10	10	6	0.2	✳1.2
4.	−3.5	−3.5	−4.4	−3.8	−0.6	−3.7	72	69	70	2.5	2.4	2.3	55.0	53.0	52.2	E 3	E 3	E 3	10	9	10	1.0	
5.	−3.7	−4.7	−5.6	−4.7	−1.8	−4.7	73	69	70	2.5	2.2	2.1	52.0	52.7	52.4	E 3	ENE 3	E 3	10	10	4		✳3
6.	−5.0	−4.3	−5.3	−4.9	−3.7	−5.9	95	70	71	3.0	2.3	2.1	52.7	53.5	54.8	NE 3	ENE 2	NE 2	10	10	0	0.1	✳1
7.	−6.4	−6.3	−6.1	−6.3	−3.9	−6.7	66	61	71	1.8	1.7	2.0	56.0	56.8	57.2	NE 2	ENE 1	NE 1	6	7	5		
8.	−3.9	−4.4	−4.5	−4.3	−3.6	−6.6	73	68	72	2.5	2.2	2.3	58.8	59.4	60.1	NE 2	NE 2	E 2	10	10	10		
9.	−2.9	−1.5	−0.9	−1.8	−2.9	−4.8	72	74	76	2.6	3.0	3.3	61.3	61.5	62.2	E 2	ENE 2	E 2	10	10	10		✳1.2
10.	0.5	−0.7	−0.4	−0.2	0.9	−3.4	92	83	92	4.5	3.6	4.1	62.5	61.8	60.3	ESE 1	ENE 1	ESE 1	10	10	10		✳3
11.	0.6	0.9	0.7	0.7	1.1	−1.7	92	98	90	4.4	4.8	4.4	52.6	49.2	50.2	E 1	E 1	S 1	10	10	10	2.0	●2.3✳1.2.3
12.	0.3	0.7	−0.1	0.3	1.3	−0.7	94	85	79	4.4	4.1	3.6	50.1	52.6	58.2	SSW 1	SW 2	WSW 2	10	2	0	3.5	●✳3
13.	0.5	0.6	1.0	0.7	1.1	−1.7	87	76	85	4.1	3.7	4.2	63.2	62.7	62.3	S 2	ESE 1	ESE 2	10	10	10		
14.	0.9	1.1	1.5	1.2	1.3	−2.7	89	98	91	4.4	4.9	4.6	60.9	60.4	60.4	ESE 1	0	0	10	10	10		
15.	1.5	1.5	1.7	1.6	1.7	0.3	94	96	94	4.8	5.0	4.9	59.6	59.6	61.5	ESE 1	SSE 1	NE 1	10	10	10		≡1.2.3
16.	−0.6	−0.8	−3.4	−1.6	2.0	−1.7	88	79	76	3.9	3.4	2.7	66.4	69.0	72.6	NNE 2	NE 2	E 2	10	10	10		≡1
17.	−5.0	−2.7	−2.1	−3.3	−0.6	−5.5	71	70	75	2.2	2.6	2.9	74.9	74.6	74.4	E 3	E 3	ESE 2	1	10	10		
18.	−1.4	0.0	−0.5	−0.6	−1.2	−5.4	76	89	79	3.1	4.1	3.5	72.3	71.6	71.0	ESE 3	SE 2	SE 1	10	10	10		
19.	−1.3	−1.3	−0.9	−1.2	0.2	−1.7	80	74	80	3.3	3.1	3.5	71.6	72.5	73.2	ESE 1	E 1	ESE 1	10	10	10		
20	−0.1	0.9	0.9	0.6	0.4	−2.4	90	90	80	4.1	4.5	4.0	72.8	72.2	70.6	SE 1	SSE 1	S 1	10	10	10		✳3
21.	1.0	0.9	0.4	0.8	1.2	−0.7	89	92	92	4.4	4.5	4.4	63.5	59.4	53.8	S 2	S 2	SSE 2	10	10	10	0.4	●1.3
22	1.3	1.9	2.6	1.9	1.5	−0.7	98	98	93	4.9	5.2	5.1	48.2	46.5	44.1	S 1	S 1	SSW 2	10	10	10	0.4	●1.3
23.	2.7	2.1	2.3	2.4	3.1	0.6	94	94	91	5.3	5.1	4.9	44.6	45.9	48.5	SSW 1	SSW 1	SSW 1	10	10	10	1.0	●1
24.	1.9	1.9	0.8	1.5	3.1	1.3	88	91	87	4.6	4.8	4.2	50.0	50.9	52.1	S 1	S 1	SSW 1	10	10	10		
25.	0.2	0.6	−0.4	0.1	2.2	−0.7	94	87	92	4.4	4.2	4.1	51.0	49.0	45.0	SSW 1	S 1	ESE 2	10	10	10		✳3
26.	−2.3	−1.1	−0.9	−1.4	0.9	−2.9	77	71	76	3.0	3.0	3.3	42.7	43.4	45.1	E 1	NNE 1	NW 2	3	7	2	1.2	✳1
27.	−0.4	−0.9	−1.5	−0.9	0.3	−2.6	78	74	76	3.5	3.2	3.1	46.1	47.4	48.3	NNE 1	WSW 1	WSW 1	0	7	4		
28.	0.6	2.9	0.5	1.3	0.9	−3.5	92	98	90	4.4	5.5	4.3	42.4	38.4	44.1	SSE 3	WSW 2	NE 1	10	3	10	0.1	●✳1.2
29.	−0.6	−0.5	0.4	−0.2	2.9	−1.7	81	90	89	3.6	4.0	4.2	47.3	46.3	43.4	ENE 1	ENE 1	S 1	8	10	10	3.8	✳2.3
30.	3.5	−1.9	−2.3	−0.2	3.5	−0.9	97	92	77	5.7	3.7	3.0	36.5	38.5	54.0	SW 2	N 4	NNE 4	10	10	1	5.1	●1.2✳2.3 ≡1.2
31.	−1.0	−0.4	−0.7	−0.7	3.5	−2.7	76	78	81	3.3	3.5	3.5	61.0	62.6	61.9	W 2	WSW 1	SW 1	0	6	5	5.0	
Midd.	−0.8	−0.7	−1.1	−0.9	0.6	−2.6	84	82	82	3.7	3.7	3.5	757.1	756.9	757.7	1.7	1.6	1.6	8.3	8.8	7.6	32.4	

VESTERVIG.
1882.

Nordlig Bredde (Latitude N): 56°47′ *Östlig Længde fra Greenwich (Longitude E de Gr.):* 8°20′

Höjde over Havet (Altitude): 25.m *Observator:* Østerbøl, Lærer.

Iagttagelsestider (Heures d'observation) 8 a.m., 2 p.m. 9 p.m.		Januar	Februar	Marts	April	Mai	Juni	Juli	August	September	Oktober	November	December	Aar (année)
Thermometer. Celsius.	Middel (moyenne)	3.6	3.8	4.1	5.9	10.2	13.8	15.8	15.3	13.4	8.4	1.9	-1.6	7.9
	Middel Maximum	5.3	5.6	6.1	9.1	13.6	17.5	19.7	19.1	17.0	11.0	3.8	-0.2	10.6
	Middel Minimum	2.1	1.7	2.2	3.4	7.4	11.1	13.0	12.9	11.2	6.5	0.5	-3.5	5.7
	Middel Variation	3.2	3.9	3.9	5.7	6.2	6.4	6.7	6.2	5.8	4.5	3.3	3.3	4.9
	Absolut Maximum	7.2	8.4	11.4	16.1	19.4	24.3	24.8	26.1	21.2	16.0	11.0	4.1	26.1
	Absolut Minimum	-3.1	-2.5	-4.8	-1.3	4.1	6.6	10.0	9.8	6.1	0.7	-5.5	-8.4	-8.4
Fugtighedsgrad (hum. rel.)	Middel	91	88	90	82	79	80	84	85	86	90	92	95	87
Damptryk (tens. d. vap.)	Middel	5.5	5.4	5.7	5.9	7.5	9.8	11.4	11.1	10.2	7.6	5.1	3.9	7.4
Barometer.	Middel	764.0	759.4	754.2	755.3	760.6	755.0	755.3	752.1	756.3	758.5	749.7	753.5	756.2
Skydække (nébulosité)	Middel	6.6	7.0	6.0	6.2	4.5	5.5	5.5	5.4	5.8	7.2	7.0	7.4	6.2
Nedbör (haut. d. pl.)	Sum	35.8	22.9	44.0	74.0	67.0	75.0	71.0	87.6	71.5	83.6	114.3	43.8	790.5
Dage med: (jours de)	Nedbör ● ✱ ▲	15	14	17	16	15	12	15	15	14	22	20	18	193
	Sne ✱	„	2	5	2	„	•	„	„	•	„	7	16	32
	Hagl ▲	1	1	3	2	3	„	1	„	„	1	2	•	14
	Taage ≡	5	6	2	1	1	1	•	1	2	5	3	8	35
	Torden ꓘ	•	•	•	•	8	2	5	3	•	1	2	•	21
	Frost (froid)	6	8	6	3	•	•	•	•	•	•	14	30	67
	Storm (tempête)	2	3	1	1	2	•	•	2	•	2	•	•	13
Vindretning: (direction du vent)	N	„	2	•	1	7	6	5	8	4	•	2	1	36
	NE	3	2	9	9	8	6	2	„	14	20	16	17	106
	E	„	1	5	24	7	21	1	2	20	33	23	31	168
	SE	6	2	2	9	10	8	8	14	11	16	18	14	118
	S	16	17	13	12	11	9	13	5	9	8	8	11	132
	SW	22	18	18	10	9	11	30	12	9	4	7	9	159
	W	36	24	32	9	15	11	14	21	7	6	6	2	183
	NW	6	16	12	12	21	14	16	27	11	4	1	3	143
	Stille (calme)	4	2	2	4	5	4	4	4	5	2	9	5	50
Vindstyrke: (force du vent)	N	•	1.6	•	1.0	1.7	1.3	1.0	1.3	1.3	•	2.8	2.0	1.4
	NE	1.7	1.5	2.6	1.4	1.7	1.8	1.0	•	1.5	2.2	2.1	2.4	2.0
	E	•	1.0	2.8	1.8	1.4	2.0	1.0	1.3	1.8	2.4	1.4	2.2	1.9
	SE	0.9	1.8	1.5	1.2	1.6	1.5	1.6	1.6	1.4	2.2	1.2	1.3	1.5
	S	2.0	2.5	2.2	2.1	1.6	1.9	1.7	1.3	1.6	1.9	2.3	1.6	1.9
	SW	2.4	2.5	2.2	2.1	2.3	2.2	1.9	1.7	2.1	2.4	2.4	1.8	2.1
	W	2.2	2.5	2.2	2.0	1.7	2.3	1.5	2.0	1.5	1.6	2.6	2.8	2.1
	NW	2.1	2.9	2.2	1.7	2.2	1.6	1.6	2.1	1.4	1.3	1.0	1.0	2.0
	Middelstyrke (force moy.)	2.0	2.4	2.2	1.7	1.7	1.8	1.6	1.7	1.5	2.1	1.6	1.8	1.8

VESTERVIG. **JANUAR.** **1882.**

Dag	Thermometer. Celsius.						Fugtighedsgrad			Damptryk			Barometer			Vindens Retn. og Styrke			Skydække			Nedbør	Anmærkn.
	8.	2.	9.	Middel	Max.	Min.	8.	2.	9.	8.	2.	9	8.	2.	9.	8.	2	9.	8.	2.	9.		
1.	2.7	3.5	4.2	3.5	5.5	1.1	94	98	96	5.3	5.8	5.9	757.0	755.2	749.4	S 2	S 3	S 3	10	10	10	0.3	●1 ≡2
2.	4.5	5.6	5.3	5.1	5.2	2.1	94	96	89	5.9	6.5	5.9	44.4	38.0	40.6	SSW 3	SW 4	WSW 3	10	9	1	1.1	●1.2
3	6.6	6.4	5.1	6.0	6.8	4.3	99	94	86	7.2	6.8	5.6	28.6	28.7	38.0	SSW 3	SW 3	W 3	10	10	8	13.2	●1.2
4.	2.4	4.1	2.3	2.9	6.8	2.3	93	85	82	5.1	5.2	4.5	48.0	50.8	54.7	W 1	W 1	WNW 1	1	1	1	3.0	
5.	1.9	2.8	6.7	3.8	4.9	0.6	93	96	99	4.9	5.4	7.2	52.0	45.1	38.2	S 2	SSE 4	W 3	10	10	8		●2
6.	5.6	5.7	6.5	5.9	6.7	1.6	86	96	72	5.9	6.5	5.2	44.8	38.9	34.4	W 3	S 4	WSW 5	1	10	9	8.1	●2
7	4.9	5.3	4.6	4.9	6.8	4.6	76	71	74	5.0	4.7	4.7	40.2	41.7	45.5	WSW 5	W 4	W 4	8	8	3	2.0	▲2
8.	3.3	5.7	5.0	4.7	5.7	2.7	90	83	94	5.2	5.7	6.1	53.2	54.1	53.4	WNW 2	WSW 2	SW 2	9	9	10	2.5	●1
9.	4.4	5.0	5.6	5.0	6.2	3.2	96	84	82	5.9	5.0	5.5	50.2	51.6	51.8	WNW 1	W 2	W 3	10	1	2	2.7	●1.2
10.	4.6	5.8	6.5	5.6	6.1	3.3	84	90	87	5.3	6.2	6.3	56.5	55.4	49.0	W 3	SW 2	WSW 4	1	9	10	1.3	●3
11	5.4	5.7	4.5	5.2	6.8	4.5	80	71	73	5.4	4.9	4.6	51.6	54.8	60.2	W 3	NW 3	NW 3	2	1	0	0.5	
12.	1.5	3.4	-0.1	1.6	5.9	1.5	85	83	92	4.4	4.9	4.2	67.7	70.7	73.5	0	0	0	1	1	0		
13.	-0.5	-0.7	-1.8	-1.0	3.7	-1.0	96	98	100	4.3	4.3	4.0	74.3	74.7	75.1	S 1	S 1	S 1	0	10	10		≡2.3
14.	-2.4	-0.5	-1.0	-1.3	0.0	-2.5	96	92	96	3.7	4.1	4.1	76.8	76.6	78.3	0	SE 1	SE 1	10	10	10		
15.	-2.1	-1.4	-0.2	-1.2	-0.3	-2.4	100	96	96	3.9	4.0	4.4	79.7	79.9	79.8	SE 1	S 1	S 1	10	10	10		≡1
16.	2.0	2.9	2.8	2.6	2.2	-2.2	94	94	96	5.0	5.3	5.4	81.0	81.1	80.8	SSW 1	SSW 2	SW 1	10	10	10		
17.	4.2	4.6	4.6	4.5	4.5	1.6	97	96	98	6.0	6.0	6.2	78.8	77.7	76.7	WSW 2	W 2	W 1	10	10	10		
18.	5.4	6.5	5.6	5.8	5.9	3.9	100	99	100	6.7	7.1	6.8	76.4	76.4	76.9	W 1	W 1	W 1	10	10	10		≡1.3
19.	5.6	7.0	5.8	6.1	6.9	5.2	100	94	97	6.8	7.0	6.7	76.6	76.4	76.1	W 1	W 2	W 2	1	0	2	0.3	⊔1
20	4.8	5.9	4.6	5.1	7.2	4.4	97	91	81	6.2	6.3	5.1	73.9	73.2	70.2	W 2	W 2	W 2	4	10	10		
21	5.6	6.4	5.0	5.7	6.5	4.4	93	90	90	6.3	6.4	5.9	69.1	69.7	71.5	W 2	W 2	WNW 1	10	1	0		
22	3.6	4.5	5.2	4.4	6.5	2.6	95	94	95	5.6	5.9	6.3	72.1	71.4	68.9	WSW 1	SW 2	SW 2	2	10	10		
23.	5.5	5.8	5.4	5.6	5.7	3.1	93	96	99	6.2	6.6	6.6	67.3	67.8	68.2	SW 2	WSW 2	WSW 2	10	9	10		
24.	6.2	6.8	5.7	6.2	6.4	5.1	97	94	99	6.9	7.0	6.7	68.6	69.7	70.8	WSW 2	WSW 2	WSW 2	10	10	10		
25.	5.6	6.8	5.0	5.8	6.8	5.3	97	94	97	6.6	7.0	6.3	71.5	71.9	74.3	WSW 2	WSW 3	W 2	9	9	0		
26.	4.8	5.1	1.5	3.8	7.1	3.6	97	89	98	6.2	5.8	5.0	75.3	74.7	72.7	WSW 1	WSW 2	S 2	10	9	10	0.2	≡1.3
27	4.0	3.9	4.6	4.2	6.0	1.2	82	92	97	5.0	5.6	6.1	68.4	68.0	67.6	WSW 2	SW 2	SW 2	10	10	10	0.1	●3
28.	5.0	6.2	5.0	5.4	5.1	3.6	95	93	87	6.2	6.6	5.7	62.8	59.1	61.3	SSW 3	SSW 4	SW 2	10	10	6	0.1	●2
29.	3.8	4.3	0.0	2.7	6.5	3.3	82	62	81	4.9	3.8	3.7	62.3	66.0	70.2	WNW 2	NW 2	NE 2	1	0	0	0.4	
30.	-2.8	-0.1	-3.1	-2.0	5.2	-2.9	92	60	89	3.4	2.7	3.2	74.6	75.6	78.1	NE 1	NE 2	0	0	0	0		
31.	-2.3	1.1	-1.2	-0.8	-0.1	-3.1	94	83	90	3.6	4.1	3.8	81.8	82.4	82.4	0	0	SSE 1	0	0	2		
Midd.	3.3	4.3	3.5	3.7	5.3	2.1	92	89	91	5.5	5.6	5.4	764.0	763.8	764.1	1.8	2.2	2.0	6.5	7.0	6.2	35.8	
FEBRUAR.																							
1.	-0.6	1.3	-0.4	0.1	1.9	-2.4	94	82	87	4.1	4.1	3.9	781.1	780.0	778.0	S 1	S 2	S 3	7	9	5		
2.	-1.4	1.1	2.6	0.8	1.5	-1.4	92	85	91	3.8	4.2	5.0	74.3	71.9	72.0	SSE 2	S 2	SW 2	10	3	10		
3.	2.6	2.8	2.4	2.6	4.0	-1.5	93	96	94	5.1	5.4	5.2	72.7	72.5	71.4	SSW 1	SSW 1	0	10	10	10		≡3
4.	4.2	5.0	4.3	4.5	4.2	2.3	98	90	90	6.1	5.9	5.6	68.3	67.7	67.2	WSW 1	WSW 2	WSW 2	10	10	10		
5.	4.8	5.4	3.1	4.4	5.3	3.7	97	95	95	6.2	6.4	5.4	66.7	66.6	66.9	W 1	W 1	WNW 1	10	9	3		
6.	2.6	5.8	3.5	4.0	5.7	1.5	93	84	77	5.1	5.7	4.5	66.9	67.1	69.5	WSW 1	WNW 2	NW 2	1	2	0		
7.	0.5	4.4	5.5	3.5	6.3	-0.9	85	74	96	4.1	4.6	6.4	71.5	70.9	69.9	0	NW 2	WNW 1	1	8	10		
8.	4.9	6.4	4.4	5.2	5.6	0.1	98	91	93	6.3	6.6	5.8	69.8	70.2	70.9	NW 1	WNW 1	W 1	10	9	10		≡1
9.	3.2	2.9	3.2	3.1	6.6	3.0	93	80	83	5.4	4.6	4.8	70.1	69.3	67.5	WSW 2	SW 2	SW 2	10	10	10		
10.	4.0	4.1	3.8	4.0	4.3	2.5	100	92	95	6.1	5.6	5.7	64.7	64.1	62.7	SSW 2	SSW 2	SSW 3	10	10	10	0.2	●2 ≡1
11.	3.7	3.6	-0.5	2.3	5.0	3.5	98	95	98	5.9	5.6	4.3	61.4	61.0	60.6	SSW 3	S 2	SSE 2	10	3	9	0.5	≡1
12.	-2.0	3.3	3.8	1.7	4.6	-2.5	100	87	98	4.0	5.0	5.9	60.0	58.8	59.0	SSE 2	SSE 2	S 2	9	4	10		≡1
13.	4.5	5.6	6.4	5.5	5.0	-2.0	97	89	94	6.1	6.1	6.8	55.0	51.6	48.3	S 4	SSW 4	SW 4	4	10	9	0.2	●1.3
14.	5.1	5.7	4.4	5.1	6.8	4.2	88	86	80	5.7	5.9	5.0	51.9	52.0	57.0	WSW 3	WSW 3	W 3	1	4	0	2.0	●2
15.	4.6	5.2	1.0	3.6	6.5	2.6	97	75	63	6.1	5.0	3.1	48.4	46.1	53.0	SW 3	WNW 4	NW 4	10	9	0	4.2	
16.	1.9	3.3	4.0	3.1	5.6	-0.3	90	80	92	4.7	4.6	5.6	58.2	54.0	46.5	NW 3	WSW 3	W 3	9	10	1	0.9	▲1 ✱1.2 ●3
17.	5.2	5.3	3.0	4.5	5.4	0.7	72	74	81	4.8	4.9	4.6	42.8	49.3	56.0	WNW 5	NW 4	NW 2	7	1	0	5.8	
18.	2.9	5.9	5.7	4.8	5.4	2.6	94	96	83	5.3	6.6	5.7	54.1	48.8	40.6	S 2	SW 3	W 5	10	10	9	0.5	●1.2.3
19.	3.5	3.6	2.2	3.1	6.2	2.5	47	52	61	2.8	3.1	3.3	49.0	57.2	67.7	NW 5	NW 5	NW 2	1	0	0	1.6	
20	4.8	5.9	6.1	5.6	4.8	1.7	90	93	99	5.8	6.4	6.9	67.5	64.6	60.7	W 2	W 3	W 3	7	10	10		●2
21.	5.6	4.6	2.4	4.2	6.5	4.4	88	67	72	6.0	4.2	3.9	60.8	63.6	70.2	NW 3	NW 4	NNW 2	1	1	0	0.6	
22	5.9	7.1	6.8	6.6	5.9	1.7	97	88	85	6.7	6.7	6.3	64.6	60.9	57.2	W 2	W 3	W 4	7	9	10	0.4	●1.3
23.	6.6	7.4	6.6	6.9	7.6	5.6	87	91	88	6.3	7.0	6.4	56.2	57.8	58.5	WNW 3	W 3	W 3	4	10	10	0.2	
24.	5.2	5.8	4.8	5.3	8.4	4.9	94	91	94	6.2	6.3	6.0	60.3	59.8	58.6	W 2	WSW 2	WSW 2	1	10	10		
25.	4.8	6.7	6.4	6.0	6.0	3.6	94	88	96	6.0	6.5	6.9	55.9	54.1	46.4	SW 2	SSW 3	S 4	10	6	10		●3
26.	7.2	7.5	6.7	7.1	7.2	4.5	96	96	99	7.3	7.4	7.2	36.7	35.7	32.3	SSW 4	SSW 4	SSW 3	10	10	10	3.6	●3
27.	5.6	4.7	0.8	3.7	8.2	5.3	100	92	89	6.8	5.9	4.3	30.1	34.1	39.8	WSW 2	NNE 1	NNE 1	10	10	9	2.2	≡1
28.	-2.1	-1.0	-3.7	-2.3	6.5	-2.3	85	74	80	3.4	3.2	2.8	48.8	52.0	53.7	NNE 2	NNE 2	ESE 1	8	8	2		✱1
29.																							
30.																							
31.																							
Midd.	3.5	4.6	3.5	3.9	5.6	1.7	91	85	88	5.4	5.5	5.3	759.6	759.3	759.4	2.3	2.6	2.4	7.1	7.3	6.7	22.9	

Dag	Thermometer. Celsius.						Fugtighedsgrad			Damptryk			Barometer.			Vindens Retn. og Styrke			Skydække			Ned-bör	Anmærkn:
	8.	2.	9.	Middel	Max.	Min.	8.	2.	9.	8.	2.	9	8.	2	9.	8.	2	9.	8.	2.	9.		
1.	-4.2	-1.4	-2.8	-2.8	-0.9	-4.8	86	90	94	2.9	3.5	3.5	750.1	745.8	745.0	ENE 3	ENE 4	ENE 5	10	10	9		✱3
2.	-1.8	-0.7	-0.6	-1.0	-1.4	-4.2	100	98	98	4.0	4.3	4.3	44.7	46.3	48.0	ENE 4	ENE 4	ENE 3	10	10	10	0.7	✱1.2.3
3.	-0.7	0.1	-1.5	-0.7	-0.4	-1.8	98	94	96	4.3	4.3	3.9	51.0	51.4	51.5	NE 2	NE 2	NE 2	10	10	10		
4.	-0.9	2.5	2.6	1.4	0.1	-2.3	100	98	96	4.3	5.4	5.3	48.1	45.3	41.4	ENE 2	S 1	SSW 2	10	9	10		✱▲1
5.	3.4	5.7	4.7	4.6	4.1	-1.0	87	93	96	5.1	6.3	6.1	42.7	43.7	40.9	WSW 2	WSW 3	SSW 3	2	5	10	2.9	●1.3
6.	4.5	4.6	-0.3	2.9	6.1	3.1	86	71	81	5.4	4.5	3.6	36.4	40.5	52.1	WSW 3	WNW 4	NW 3	3	1	10	0.8	✱3
7.	0.6	2.6	1.2	1.5	5.6	-1.5	82	96	96	3.9	5.3	4.8	60.8	62.4	54.8	NW 3	WSW 1	SSE 3	10	9	10		●✱3
8.	6.0	7.6	6.6	6.7	6.0	0.4	97	91	98	6.8	7.1	7.1	54.8	54.8	53.8	WSW 2	WSW 3	WSW 3	10	4	10	4.1	●1.2
9.	4.6	6.6	6.1	5.8	8.0	4.5	96	93	99	6.0	6.7	6.9	62.8	63.9	58.9	W 1	SW 2	SW 3	1	5	10	0.7	●3
10.	5.6	6.5	6.0	6.0	7.3	4.5	100	98	87	6.8	7.0	6.0	58.0	56.0	57.8	WSW 2	WSW 3	W 2	10	10	0	0.9	●1.2 ≡1
11.	5.3	7.0	4.4	5.6	8.2	4.5	85	85	96	5.6	6.4	5.9	60.4	64.8	66.4	WNW 3	WNW 3	W 2	1	4	1	1.7	
12.	4.8	6.4	4.6	5.3	7.6	4.0	90	94	94	5.8	6.8	5.9	66.5	67.3	67.0	W 2	W 2	W 2	0	2	0		
13.	6.0	7.6	5.5	6.4	6.8	4.5	88	88	96	6.1	6.8	6.4	63.5	63.9	66.9	W 2	W 3	W 1	3	2	0		
14.	5.9	7.4	4.9	6.1	7.7	4.8	96	90	94	6.6	6.9	6.0	66.9	66.8	63.7	W 1	SW 2	WSW 2	6	0	3		
15.	6.2	6.0	5.2	5.8	7.6	4.5	93	88	97	6.6	6.1	6.4	62.8	67.2	65.7	WNW 2	WNW 2	WSW 2	8	3	0		
16.	6.3	8.0	7.5	7.3	7.7	4.2	99	78	86	7.1	6.2	6.6	61.8	60.7	61.4	WSW 3	WSW 3	WNW 4	4	1	0		
17.	6.5	6.8	3.8	5.7	8.7	6.1	87	77	85	6.3	5.7	5.1	65.9	68.8	70.1	WNW 2	NW 2	NW 1	6	1	0		
18.	3.8	6.2	4.2	4.7	7.7	1.3	97	91	97	5.8	6.5	6.0	69.0	67.0	63.2	S 1	SSW 2	SSW 2	7	10	10		
19.	4.1	4.9	3.2	4.1	7.5	3.4	98	98	98	6.0	6.3	5.7	59.6	58.2	56.1	W 1	SW 1	SSW 1	10	10	6		≡1.2.3
20	6.0	9.7	5.3	7.0	6.2	3.2	93	78	94	6.5	7.0	6.2	53.0	52.2	50.7	SSW 2	SSW 3	SSW 2	10	1	10		
21.	5.0	7.4	2.1	4.8	11.4	4.6	94	83	77	6.1	6.4	4.1	47.1	43.9	43.7	SSW 2	SSW 3	W 4	10	3	8	2.9	●1.3
22	1.9	4.1	3.8	3.3	8.0	1.0	75	79	73	3.9	4.8	4.4	49.2	52.5	55.5	WSW 2	W 3	NW 2	2	2	0	1.3	▲1.3
23.	2.8	4.8	3.6	3.7	5.7	1.3	69	71	83	3.9	4.6	4.9	58.5	59.0	58.6	NW 2	WNW 1	SSW 1	1	6	9		
24.	3.8	4.6	5.2	4.5	5.6	2.5	92	96	95	5.5	6.0	6.3	53.5	49.0	41.6	S 3	S 4	S 4	10	10	10	1.4	●1.2.3
25.	4.3	5.0	3.6	4.3	5.5	3.2	92	86	85	5.7	5.6	5.0	39.3	40.8	42.4	W 2	W 3	W 2	8	7	0	12.5	●▲1.2
26.	3.8	6.8	2.0	4.2	6.4	2.3	95	66	89	5.7	4.8	4.7	41.7	41.9	47.2	S 1	0	0	1	8	2	0.5	●3
27.	3.4	6.0	4.4	4.6	7.6	1.0	87	76	90	5.1	5.3	5.6	52.3	52.7	51.4	NW 1	W 2	W 2	0	5	0	0.4	●3
28.	5.2	6.7	5.8	5.9	6.7	3.2	83	93	99	5.5	6.8	6.8	53.7	54.4	52.9	WNW 2	W 3	W 1	1	10	10	2.1	●3
29.	4.8	5.9	4.8	5.2	7.8	4.5	94	86	98	6.0	5.9	6.3	51.4	50.8	48.7	NE 1	ESE 1	ESE 1	10	10	10	2.7	●1.2
30.	5.9	7.3	4.9	6.0	6.6	4.6	96	89	70	6.6	6.8	4.6	44.5	44.6	46.8	SSW 2	WSW 2	WSW 1	9	6	7	8.1	●1.3
31.	5.5	9.3	5.4	6.7	7.8	3.6	97	71	94	6.5	6.2	6.3	49.8	51.2	51.3	SSE 1	ENE 1	NE 3	6	8	10	0.3	●3
Midd.	3.8	5.5	3.7	4.3	6.1	2.2	91	87	91	5.6	5.9	5.5	754.2	754.4	754.0	2.0	2.4	2.2	6.1	5.9	6.0	44.0	

APRIL.

Dag	Thermometer. Celsius.						Fugtighedsgrad			Damptryk			Barometer.			Vindens Retn. og Styrke			Skydække			Ned-bör	Anmærkn:
	8.	2.	9.	Middel	Max.	Min.	8.	2.	9.	8.	2.	9	8.	2	9.	8.	2	9.	8.	2.	9.		
1.	6.0	7.5	5.5	6.3	10.3	5.4	99	82	93	6.9	6.3	6.2	756.0	760.4	763.2	0	SSW 1	ESE 2	10	6	9	8.2	●1 ≡1.2
2.	4.2	5.9	2.7	4.3	8.4	4.1	87	60	85	5.4	4.2	4.8	66.4	67.0	67.4	E 2	E 3	ENE 1	10	1	8	0.2	●1
3.	3.7	9.0	3.2	5.3	6.5	1.2	85	58	87	5.1	5.0	5.0	68.6	69.4	70.9	E 2	E 3	E 1	3	0	0		
4.	3.9	7.6	2.4	4.6	9.5	0.7	85	58	79	5.2	4.5	4.3	71.6	70.9	70.8	ENE 1	ENE 3	ENE 1	0	0	0		
5.	3.2	7.7	1.8	4.2	8.1	1.2	87	64	90	5.0	5.0	4.7	71.6	71.4	72.2	E 2	ENE 2	ENE 1	0	0	0		
6.	3.0	9.4	4.2	5.5	8.2	-0.1	79	46	85	4.5	4.1	5.2	73.7	73.6	73.5	ENE 1	E 1	E 1	0	0	0		
7.	5.2	11.7	4.3	7.1	10.7	0.3	84	58	79	5.6	6.0	4.9	73.3	72.6	72.2	0	NNW 1	0	0	0	0		
8.	4.8	11.2	5.6	7.2	12.9	1.3	87	49	82	5.6	4.8	5.5	72.1	71.3	70.4	0	NE 1	0	0	0	5		
9.	6.3	7.2	5.4	6.3	12.9	3.3	78	61	69	5.5	4.6	4.6	69.6	69.2	67.1	SSE 1	SSE 1	S 1	6	9	9		
10.	5.1	6.6	5.3	5.7	8.5	3.6	77	71	83	5.0	5.2	5.5	63.2	61.6	59.4	S 1	SW 2	W 1	9	10	10		●3
11.	5.8	5.3	2.0	4.4	7.2	4.5	84	78	71	5.7	5.2	3.8	55.6	55.2	55.5	WSW 2	WNW 2	NW 2	9	10	0	0.8	
12.	3.3	4.2	2.4	3.3	7.7	1.7	58	62	68	3.4	3.8	3.7	56.1	56.7	56.6	NW 1	NW 2	0	6	2	8		
13.	2.0	5.4	-0.1	2.4	5.0	-1.2	82	55	76	4.3	3.7	3.4	55.2	53.7	52.5	NE 2	ENE 2	E 1	3	4	1		
14.	1.8	1.1	4.4	2.4	6.2	-1.3	71	94	98	3.7	4.7	6.1	46.4	43.7	40.6	E 3	E 3	ESE 1	9	10	10		✱2.3 ●3
15.	6.4	5.9	3.3	5.2	6.4	1.0	99	99	92	7.1	6.9	5.3	35.5	35.5	41.5	S 2	NNW 2	NW 2	10	10	4	10.1	●1.2
16.	2.0	3.4	3.0	2.8	6.4	0.2	71	71	85	3.8	4.2	4.8	46.7	47.8	50.2	NW 3	WSW 4	W 2	9	10	10	1.8	▲1 ✱2.3 ●3
17.	5.3	8.1	4.8	6.1	5.5	0.9	86	68	87	5.7	5.5	5.6	50.4	49.4	48.5	SW 2	SW 1	E 1	8	2	5	2.9	●1
18.	5.6	8.5	6.3	6.8	8.9	4.3	85	79	88	5.8	6.6	6.9	47.3	47.8	48.7	E 3	E 3	E 1	8	10	10		●2.3
19.	5.8	7.3	7.1	6.7	8.9	4.6	87	74	99	5.9	5.7	7.4	55.7	58.5	54.6	NW 2	W 1	SSW 3	4	7	10	6.6	●1.3
20	8.1	8.4	7.0	7.8	8.5	5.8	98	97	98	7.8	8.0	7.3	53.2	53.3	54.9	SSW 2	SSW 3	NW 2	10	10	10	1.7	●1.3
21.	7.9	9.8	6.7	8.1	9.8	5.7	99	87	96	7.9	7.9	7.0	60.6	62.3	62.2	N 3	WSW 3	WSW 1	1	0	3	1.3	
22	8.7	12.9	11.2	10.9	10.1	5.0	92	76	85	7.7	8.4	8.4	59.6	57.7	54.2	WSW 1	0	ESE 1	5	1	6		
23.	9.8	10.1	10.3	10.1	16.1	8.7	94	96	93	8.4	8.9	8.6	49.2	47.6	46.3	SE 1	0	SE 1	10	10	9	1.2	●1.2.3
24.	9.5	10.3	7.4	9.1	11.5	8.4	89	86	91	7.9	8.0	7.0	44.7	43.8	42.1	S 3	S 3	S 2	9	9	10	16.9	
25.	8.0	7.7	6.2	7.3	11.5	6.2	92	91	88	7.3	7.2	6.2	39.6	37.9	40.4	S 2	0	WSW 2	6	9	10	5.6	●1.2.3 ▲2
26.	6.2	7.9	7.8	7.3	9.6	4.6	91	93	96	6.5	7.4	7.6	38.6	36.6	37.2	ENE 1	NE 3	0	10	10	10	3.5	●1.2.3
27.	7.1	7.0	5.2	6.4	8.8	6.2	90	87	81	6.8	6.5	5.4	42.6	45.7	49.3	NW 1	WNW 2	WNW 2	10	10	10	8.4	
28.	5.1	9.2	6.9	7.1	8.6	4.0	78	63	81	5.1	5.5	6.0	50.3	49.4	48.9	SE 1	ESE 1	E 2	9	10	9		
29.	7.3	9.9	5.8	7.7	9.7	5.1	90	87	91	6.9	7.9	6.3	46.6	45.5	47.2	ESE 1	S 3	SE 1	10	7	1	0.1	●1.2
30.	7.0	7.7	6.7	7.1	10.5	5.8	82	93	76	6.2	7.3	5.5	37.8	38.2	49.5	SE 3	SSW 5	WSW 5	9	10	9	4.7	●1.2.3
31.																							
Midd.	5.6	7.8	5.2	6.2	9.1	3.4	86	75	86	5.9	6.0	5.8	755.3	755.1	755.6	1.6	2.0	1.4	6.4	5.9	6.2	74.0	

VESTERVIG. **MAI.** **1882.**

Dag	Thermometer. Celsius. 8.	2.	9.	Middel	Max.	Min.	Fugtighedsgrad 8.	2.	9.	Damptryk 8.	2.	9.	Barometer. 8.	2.	9.	Vindens Retn. og Styrke 8.	2	9	Skydække 8.	2	9	Ned-bør	Anmærkn.
1.	8.5	10.2	6.8	8.5	8.8	5.6	86	59	88	7.0	5.5	6.5	755.3	755.7	757.5	S 2	SE 2	0	1	3	9	1.4	●23▲℞3
2.	7.3	12.2	9.3	9.6	13.5	4.5	99	84	78	7.5	8.8	6.8	59.7	60.6	61.1	SE 2	SSW 2	S 1	9	1	4	3.4	
3.	9.6	14.3	10.8	11.6	12.9	6.8	86	66	77	7.6	8.0	7.5	61.2	60.5	59.6	S 1	0	ESE 1	7	1	9		℞3
4.	9.4	13.0	10.9	11.1	16.7	6.6	87	75	87	7.5	8.3	8.4	55.5	53.7	49.9	E 2	E 2	ESE 3	6	9	9		℞2
5.	7.5	9.5	7.3	8.1	14.2	7.5	98	86	94	7.5	7.4	7.2	49.6	52.4	55.2	WSW 2	WSW 3	W 3	10	9	10	7.0	●1 ℞1
6.	8.4	9.4	7.1	8.3	10.3	6.2	79	76	94	6.5	6.7	7.1	57.3	57.0	54.5	WSW 2	WSW 1	NNW 1	7	9	10		●3
7.	7.2	7.8	4.9	6.6	10.7	5.8	72	64	70	5.4	5.1	4.6	58.5	59.5	60.2	WNW 2	WNW 3	WNW 1	9	1	2	5.5	●1
8	6.8	9.4	7.3	7.8	9.2	4.3	77	75	82	5.7	6.6	6.2	59.6	59.5	61.2	WNW 1	WNW 1	NE 1	5	7	7		
9.	8.4	11.1	7.5	9.0	11.1	4.2	81	58	82	6.6	5.7	6.3	64.6	65.5	65.5	0	WNW 1	0	9	1	2		
10	6.9	9.6	6.8	7.8	12.4	6.1	96	87	91	7.1	7.7	6.7	61.7	61.2	64.5	SSE 2	NW 1	NW 2	10	10	0	7.2	●12
11	8.3	10.4	8.4	9.0	10.7	6.4	79	85	93	6.5	8.0	7.7	65.2	63.6	59.5	W 2	WSW 3	SW 3	6	9	10	0.5	
12.	6.8	9.0	6.4	7.4	11.3	6.7	81	72	78	6.0	6.2	5.6	49.3	53.9	58.4	W 5	WNW 5	NW 4	10	1	1	6.3	●1
13.	7.6	8.2	6.4	7.4	9.8	5.8	72	69	76	5.6	5.6	5.5	59.1	59.9	59.9	NW 3	NW 5	NW 4	2	1	0		
14.	7.9	9.8	5.9	7.9	8.4	5.9	56	47	75	4.4	4.3	5.2	62.1	62.7	63.1	N 3	NNE 3	NNW 1	9	2	1		
15.	8.1	10.0	6.0	8.0	11.0	5.1	64	47	74	5.2	4.3	5.1	64.7	64.9	65.7	NNE 3	NNE 2	NNW 1	1	1	0	1.2	●▲1
16.	8.8	10.0	5.6	8.1	11.0	5.3	53	55	74	4.5	5.0	5.0	67.2	67.7	68.5	NNE 2	N 2	0	1	1	4		
17.	8.9	10.7	7.1	8.9	10.6	4.1	86	74	87	7.2	7.2	6.6	69.0	68.6	67.5	W 1	WNW 1	0	1	1	3		
18.	11.2	13.6	8.5	11.1	11.9	5.5	80	61	91	8.0	7.1	7.5	68.1	68.2	67.7	0	WNW 1	0	1	0	0		
19.	13.7	18.2	9.9	13.9	14.6	6.1	69	57	71	8.0	8.8	6.5	67.0	66.5	66.8	SE 1	E 1	0	0	0	0		
20	13.6	17.8	9.6	13.7	18.9	7.8	68	57	69	7.8	8.6	6.1	64.2	62.6	63.4	NW 1	NE 3	E 1	1	2	7		
21.	12.0	14.7	10.9	12.5	18.5	7.8	71	58	93	7.4	7.3	9.0	64.4	64.4	64.2	E 1	ENE 1	NE 1	3	7	10		●3
22	13.6	13.1	11.6	12.8	15.2	10.9	81	88	91	9.4	9.8	9.2	60.8	58.9	56.5	NE 1	SE 1	SE 1	9	10	2	4.8	●123
23.	11.0	13.2	10.9	11.7	15.2	8.6	90	80	89	8.8	9.0	8.6	53.9	52.4	49.6	0	WNW 1	NE 1	9	5	3	2.5	℞2
24.	13.1	12.7	11.3	12.4	14.4	9.9	95	90	83	10.6	9.8	8.3	45.4	47.9	50.4	SE 2	SSW 3	SSW 2	10	9	1		●12
25.	13.2	17.9	14.2	15.1	14.4	10.2	89	59	77	10.0	9.0	9.2	53.2	53.6	52.6	0	SE 2	SSE 2	7	7	7	5.1	▲1●23℞1
26.	12.6	14.5	10.8	12.6	19.4	12.0	91	86	94	9.8	10.5	9.0	53.6	56.7	60.0	S 3	SSW 3	SSW 1	10	2	1	7.7	●1 ℞1
27.	15.4	17.3	13.1	15.3	16.2	10.3	77	68	88	10.0	10.0	9.8	61.6	62.9	63.6	SSW 2	SW 3	SSW 1	1	2	0		
28	14.5	17.1	13.5	15.0	18.4	11.1	87	76	88	10.6	11.0	10.1	65.0	66.1	66.0	SSW 2	SSW 2	0	2	3	10	0.3	●1.3
29	13.7	15.4	12.1	13.7	18.6	13.5	96	89	94	11.1	11.6	9.8	64.6	64.8	65.6	ESE 1	NNW 1	0	10	9	9	13.5	●12℞1≡3
30.	12.6	13.9	10.6	12.4	17.6	9.7	80	75	85	8.6	8.8	8.1	65.0	65.0	64.0	WNW 2	WNW 2	NW 3	0	0	0	0.6	
31.	11.9	12.5	10.0	11.5	14.6	9.6	78	73	82	8.0	7.9	7.5	63.8	63.4	62.9	NW 3	NW 3	NW 3	1	0	0		
Midd.	10.3	12.5	9.1	10.6	13.6	7.4	81	71	84	7.6	7.7	7.3	760.3	760.7	760.8	1.7	2.1	1.4	5.4	4.0	4.2	67.0	

JUNI.

Dag	Thermometer. Celsius. 8.	2.	9.	Middel	Max.	Min.	Fugtighedsgrad 8.	2.	9.	Damptryk 8.	2.	9.	Barometer. 8.	2.	9.	Vindens Retn. og Styrke 8.	2	9	Skydække 8.	2	9	Ned-bør	Anmærkn.
1.	12.6	14.5	10.4	12.5	13.1	9.3	66	56	85	7.1	6.9	8.0	764.7	765.5	766.2	N 1	NNW 1	0	1	1	0		
2.	13.2	13.7	10.8	12.6	15.3	8.4	86	80	87	9.6	9.3	8.3	66.5	67.2	66.4	SW 1	WSW 2	0	1	1	0		
3.	14.2	18.2	14.8	15.7	15.1	8.8	78	58	72	9.4	8.9	9.0	65.0	62.4	59.4	WSW 1	NW 1	ESE 1	2	2	7		
4.	16.3	15.4	12.1	14.6	20.1	13.9	67	90	95	9.3	11.8	9.9	53.6	52.7	52.7	ESE 3	0	0	7	10	10		●23℞2
5.	13.6	14.7	12.5	13.6	18.6	11.8	92	86	96	10.5	10.7	10.3	52.0	52.6	53.3	S 1	SW 3	SSW 3	10	2	10	5.2	●123
6.	13.1	15.6	12.2	13.6	16.4	12.5	96	83	96	10.7	10.9	10.1	52.2	51.5	51.3	SSW 3	SSW 4	SW 3	10	8	10	7.2	●13
7.	13.4	12.5	11.5	12.5	16.9	11.6	97	89	93	11.0	9.5	9.4	50.7	48.7	48.8	S 1	0	WSW 2	10	10	5	0.6	●123
8.	12.0	13.4	11.3	12.4	15.6	11.1	89	85	89	9.2	10.0	8.9	49.2	50.6	50.5	WSW 2	WSW 3	WSW 2	10	4	8	8.4	●1
9.	12.2	15.0	11.9	13.0	15.0	10.5	94	87	93	9.8	11.0	9.5	49.6	48.4	46.3	SSE 2	0	E 1	9	9	10	0.4	●123℞12
10.	13.3	12.8	10.6	12.2	16.7	11.9	93	85	94	10.5	9.2	8.9	44.9	44.8	44.0	E 2	NE 2	N 1	9	10	10	18.3	●123
11.	13.2	11.3	9.5	11.3	14.8	10.2	75	88	71	8.5	8.7	6.3	42.6	43.6	45.9	NW 2	WNW 4	WNW 4	4	10	10	5.4	●1
12.	10.8	11.9	8.0	10.2	14.5	8.1	70	68	79	6.7	7.1	6.3	46.4	46.3	44.8	W 3	WSW 2	SSE 2	4	3	3		
13.	10.6	12.2	9.0	10.6	13.4	7.2	77	64	84	7.4	6.8	7.2	43.0	45.1	46.2	NE 1	NNW 2	0	9	3	2	0.3	●1
14.	11.2	12.7	8.7	10.9	14.0	6.6	85	71	95	8.4	7.8	7.9	47.3	47.9	45.1	NW 1	WSW 3	SSE 3	9	9	10		●3
15.	11.2	12.4	10.8	11.5	14.1	8.6	88	79	90	8.7	8.5	8.6	39.5	42.0	46.4	W 2	NW 3	NW 3	10	9	10	3.3	●12
16.	14.7	14.7	10.5	13.3	16.1	10.6	74	68	88	9.2	8.4	8.3	50.6	54.3	57.5	N 2	NNW 2	NW 1	3	2	3	0.1	
17.	10.1	11.1	8.7	10.0	16.3	8.7	69	60	77	6.4	5.9	6.5	58.0	58.7	58.8	WNW 3	WNW 3	W 3	8	9	4		
18.	12.4	15.2	12.0	13.2	12.9	8.6	85	59	80	8.9	7.6	8.3	57.1	56.0	54.6	SSW 2	SE 2	ESE 2	7	8	9		
19	11.1	11.0	11.2	11.1	17.6	10.7	95	92	93	9.4	9.0	9.2	50.1	49.0	50.2	ENE 3	SE 1	ESE 1	10	10	3	5.0	●123
20	12.4	14.9	11.4	12.9	13.7	10.7	95	84	91	10.1	10.5	9.1	48.6	53.3	57.4	S 3	SSW 3	SW 1	7	6	10	20.8	
21.	13.4	17.7	14.4	15.2	16.5	11.2	82	77	81	9.4	11.6	9.8	60.9	61.5	61.2	SSE 1	WSW 1	0	3	1	0		
22	16.9	20.0	16.2	17.7	19.1	10.9	74	70	78	10.6	12.1	10.7	61.3	60.5	60.0	E 1	NE 1	ENE 1	0	1	3		
23.	15.4	19.1	17.2	17.2	21.5	14.4	89	78	90	11.6	12.8	13.1	59.2	59.9	61.7	ESE 2	E 2	0	10	3	6		
24.	17.2	22.2	18.9	19.4	20.1	15.0	84	68	84	12.2	13.4	13.7	63.7	63.8	64.6	E 3	E 3	E 2	9	1	1		
25.	18.8	23.2	17.8	19.9	23.0	14.4	70	61	78	11.4	12.8	11.9	65.1	64.3	63.8	E 2	E 3	E 2	1	0	0		
26.	19.3	22.3	17.4	19.7	24.1	13.3	74	54	73	12.3	10.7	10.8	63.1	62.4	62.3	E 2	E 3	E 2	0	3	0		
27.	19.2	23.0	18.7	20.3	24.3	13.5	74	55	80	12.2	11.4	12.8	61.2	60.7	60.1	ENE 3	E 3	0	0	1	2		
28.	20.0	20.8	16.6	19.1	23.9	14.0	72	68	81	12.4	12.4	11.4	58.5	57.8	57.1	N 1	NNW 1	0	2	3	1		
29.	15.0	16.8	14.3	15.4	24.0	13.3	92	88	93	11.7	12.5	11.2	58.1	58.7	58.4	0	W 1	SSW 1	10	10	10		≡2
30.	15.4	18.0	14.3	15.9	18.1	13.9	88	68	78	11.5	10.4	9.4	58.3	59.5	61.1	NE 2	ENE 3	ENE 1	9	4	0		
31.																							
Midd.	14.1	15.9	12.8	14.3	17.5	11.1	82	74	85	9.9	10.0	9.5	754.7	755.0	755.2	1.9	2.1	1.4	6.1	5.1	5.2	75.0	

Dag	Thermometer. Celsius.						Fugtighedsgrad			Damptryk			Barometer.			Vindens Retn. og Styrke			Skydække			Ned-	Anmærkn:
	8.	2.	9.	Middel	Max.	Min.	8.	2.	9.	8	2.	9	8.	2.	9.	8.	2	9.	8.	2	9.	bör	
1.	16.4	17.1	14.2	15.9	19.2	10.0	76	66	85	10.6	9.6	10.2	762.0	762.0	761.3	0	NW 1	0	2	1	0		
2.	16.7	16.7	13.9	15.8	19.5	12.3	81	80	84	11.5	11.4	9.8	60.3	60.8	60.8	NW 1	NW 2	0	1	0	0		
3.	15.9	15.9	13.6	15.1	17.8	11.9	78	75	93	10.5	10.1	10.7	60.2	58.9	56.9	WSW 2	SW 3	WSW 2	4	10	10		●3
4.	15.0	18.4	15.8	16.4	18.4	13.6	93	88	92	11.9	13.9	12.4	54.4	53.4	52.6	W 1	SW 2	SSW 1	10	10	10	3.1	
5.	16.8	21.0	16.7	18.2	19.5	14.0	89	84	93	12.6	15.4	13.1	49.8	48.0	46.3	SSE 2	SW 1	SSE 1	9	9	10		●3 Ꝁ2
6.	15.2	17.7	14.3	15.7	23.1	14.5	88	79	84	11.3	11.9	10.1	45.5	45.6	46.2	SSW 2	SW 3	SW 2	10	7	4	0.1	
7.	13.8	16.9	12.2	14.3	19.5	11.6	97	79	94	11.3	11.3	9.8	44.2	45.4	47.1	SE 3	SW 2	S 1	10	3	3	4.3	●1.2
8.	15.9	17.3	13.8	15.7	18.6	11.6	83	79	85	11.2	11.6	9.9	47.7	47.6	49.0	S 2	SSW 2	SW 2	9	4	2	0.4	●2
9.	14.8	16.0	13.3	14.7	18.5	10.5	91	93	93	11.4	12.7	10.5	50.2	50.2	50.5	SSE 1	0	0	9	10	2	5.0	●3
10.	15.6	17.2	13.7	15.5	17.7	11.4	87	79	87	11.5	11.5	10.1	50.3	50.4	50.7	NW 1	WSW 2	WSW 2	3	4	3	6.4	
11	15.4	17.0	13.5	15.3	18.9	12.7	81	76	88	10.5	10.9	10.1	50.3	50.3	49.2	W 2	W 2	W 1	3	4	2		
12.	16.1	16.9	14.7	15.9	18.2	11.9	77	75	90	10.5	10.7	11.2	47.6	48.6	49.5	NW 1	WNW 2	WNW 2	2	2	6		
13.	15.8	16.4	14.0	15.4	18.3	13.7	79	71	86	10.5	9.9	10.2	52.5	54.0	53.9	WNW 3	W 3	SW 2	7	3	7		
14.	15.4	16.4	15.3	15.7	18.1	13.6	87	93	92	11.3	12.9	12.0	51.8	51.9	52.0	SSE 3	S 2	SSW 2	10	10	9	0.5	●1.2
15.	17.0	20.5	18.2	18.6	18.5	13.3	89	79	86	12.8	14.1	13.4	53.1	52.0	50.6	SSE 2	SE 1	E 1	9	4	7	3.7	
16.	21.6	19.2	17.7	19.5	23.1	16.6	85	91	91	16.2	15.1	13.7	50.8	52.8	52.3	SW 1	0	NNW 1	1	10	9		● Ꝁ1.2
17.	17.4	17.4	15.8	16.9	24.8	16.0	93	84	87	13.7	12.4	11.6	52.3	54.3	55.9	W 1	WSW 2	WSW 1	10	9	10	4.4	● Ꝁ1
18.	17.6	19.2	16.2	17.7	19.3	14.5	82	74	87	12.3	12.2	12.0	56.7	57.3	57.8	SW 2	SW 2	SW 3	7	3	9		
19.	18.0	16.8	14.8	16.5	21.0	15.1	82	91	86	12.6	12.9	10.7	58.5	59.3	61.5	SW 3	SW 2	SW 3	3	10	6		●2
20	14.2	17.6	14.1	15.3	19.9	14.0	92	77	81	11.0	11.5	9.7	59.6	60.5	62.2	S 3	SW 3	SW 2	10	1	4	4.0	●1.2
21.	17.1	18.9	15.8	17.3	18.6	12.9	83	75	83	12.0	12.1	11.1	62.9	61.9	59.8	SSW 1	WSW 1	0	6	2	3	4.4	
22	18.0	17.6	15.4	17.0	20.1	13.4	75	90	90	11.6	13.4	11.8	57.3	56.7	55.6	SSE 2	WSW 1	SE 1	6	10	9		●2
23.	16.6	16.3	13.2	15.3	20.8	13.9	89	88	91	12.4	12.2	10.2	53.8	53.4	52.7	SE 2	SSW 2	0	7	10	7	3.0	●3 Ꝁ2
24.	17.2	18.0	14.8	16.7	21.1	13.2	95	76	87	13.8	11.7	10.9	51.7	52.4	54.0	SSW 3	SSW 3	SSW 1	6	4	9	11.1	●1
25.	16.3	17.7	14.4	16.1	20.1	11.8	87	77	87	12.0	11.6	10.6	54.9	56.3	57.2	SW 2	SW 2	0	4	6	3	6.4	●▲Ꝁ1
26.	15.7	16.7	13.6	15.3	19.4	12.0	81	69	88	10.7	9.7	10.1	59.4	61.3	62.9	NNW 1	NNW 2	WNW 1	5	1	1		
27.	18.4	20.2	15.0	17.9	19.1	13.2	74	53	81	11.6	9.2	10.2	65.8	66.7	67.1	NE 1	ESE 1	0	0	1	1		
28.	15.7	16.8	13.2	15.2	21.5	12.6	82	69	85	10.9	9.9	9.5	67.8	68.3	68.5	WNW 1	WNW 1	0	7	1	0		
29.	16.7	18.8	14.4	16.6	18.3	11.0	82	74	86	11.7	12.0	10.4	67.2	65.6	63.6	0	NNW 1	0	1	1	1		
30.	16.2	17.7	14.2	16.0	20.6	13.0	81	85	94	11.1	12.8	11.2	58.8	56.2	55.0	N 2	NNE 1	NNW 1	9	10	10		●2.3
31.	14.2	16.5	13.8	14.8	19.2	13.5	80	68	77	9.6	9.4	9.0	53.6	54.5	55.5	NW 3	NW 4	NW 4	7	6	2	14.2	●1
Midd.	16.3	17.6	14.6	16.2	19.7	13.0	84	79	88	11.7	11.8	10.8	755.2	755.4	755.4	1.7	1.8	1.2	6.0	5.4	5.1	71.0	

AUGUST.

Dag	8.	2.	9.	Middel	Max.	Min.	8.	2.	9.	8	2.	9	8.	2.	9.	8.	2	9.	8.	2	9.	Nedbör	Anmærkn:
1.	14.9	16.4	13.3	14.9	17.2	13.3	65	73	82	8.2	10.2	9.3	755.5	756.1	756.0	NW 4	WNW 3	WNW 2	1	8	2		
2.	14.3	15.6	13.6	14.5	17.3	12.0	83	98	93	10.0	12.9	10.7	53.7	49.7	46.6	SW 1	SW 2	W 3	9	10	7		●2.3
3.	15.1	15.9	11.4	14.1	16.6	12.9	87	65	64	11.1	8.9	6.4	46.2	49.4	52.0	W 3	WNW 5	WNW 5	7	3	6	8.0	●3
4.	12.2	13.5	13.1	12.9	17.1	9.8	78	74	85	8.2	8.5	9.4	48.4	49.3	50.4	NW 5	NW 5	NW 4	8	6	9	1.6	
5.	15.6	16.4	12.5	14.8	16.3	12.1	74	75	86	9.7	10.4	9.1	53.7	54.9	54.2	NNW 2	NNW 2	NNW 2	1	2	7		
6.	15.5	15.6	14.7	15.3	17.3	12.1	86	80	92	11.3	10.5	11.5	53.0	53.9	55.5	NNW 2	NNW 2	NNW 1	1	1	9		
7.	15.8	17.4	13.9	15.7	17.1	13.3	84	80	92	11.2	11.8	10.7	56.8	57.4	57.3	WNW 1	NW 1	NW 2	9	9	10		
8.	18.9	21.8	16.8	19.2	19.9	13.4	86	69	83	13.9	13.3	11.9	57.7	58.9	60.0	N 1	N 1	NNW 1	1	2	9		
9.	16.8	17.8	15.8	16.8	22.5	15.5	92	96	93	13.0	13.6	12.5	60.7	60.8	60.6	NNW 1	NNW 1	WNW 1	8	7	10		≡3
10.	15.6	16.7	13.2	15.2	19.6	13.8	81	80	89	10.7	11.4	10.0	60.4	60.7	61.3	NW 2	NW 3	NW 2	4	3	2		
11.	15.5	18.2	14.0	15.9	17.9	12.7	86	84	94	11.3	13.1	11.1	61.9	62.2	62.6	NW 2	WNW 2	WSW 1	2	0	0		
12.	17.6	22.2	17.2	19.0	19.1	11.6	90	56	79	13.4	11.2	11.5	62.6	61.8	60.8	0	SE 1	SE 1	0	0	0		
13.	19.0	25.0	18.8	20.9	24.0	14.7	75	56	83	12.3	13.2	13.3	59.9	59.1	58.2	SE 2	SE 3	SE 2	2	3	2		
14.	19.2	18.8	17.1	18.4	26.1	17.0	84	89	88	13.8	14.4	12.7	55.3	57.7	58.9	SSE 2	SW 2	S 1	7	10	7		●2
15.	17.9	18.0	17.3	17.7	21.1	15.3	93	88	93	14.2	13.5	13.6	57.9	56.6	54.3	SE 1	0	E 1	9	9	6	0.3	● Ꝁ2.3
16.	17.2	19.2	15.0	17.1	23.1	16.6	97	92	91	14.1	15.3	11.6	48.9	48.8	52.0	ESE 1	SSE 1	WSW 2	10	9	9	29.6	●1.2
17.	16.2	17.5	13.5	15.7	21.4	11.5	88	69	87	12.1	10.3	9.9	54.9	56.2	57.2	SW 1	NW 1	0	1	1	1	2.0	
18.	16.8	17.5	13.4	15.9	19.0	11.2	90	73	89	12.8	10.9	10.1	58.4	59.4	60.2	WSW 1	NW 1	0	2	1	0		
19.	17.2	18.8	16.5	17.5	20.4	11.5	86	77	84	12.5	12.4	11.8	60.4	60.0	58.4	0	W 1	0	3	1	3		
20	18.1	21.8	16.6	18.8	20.8	14.1	89	63	90	13.7	12.1	12.6	55.4	53.8	52.2	SSE 1	SE 1	0	6	4	5		● Ꝁ3
21.	13.0	16.2	13.4	14.2	23.1	13.0	89	77	94	9.8	10.6	10.7	47.9	44.9	41.5	W 2	S 3	0	10	10	10	2.3	●2.3
22	14.4	16.9	13.9	15.1	18.9	11.9	94	73	87	11.4	10.4	10.2	40.8	42.5	43.6	0	WNW 1	W 1	3	4	3	12.4	
23.	14.7	13.6	11.6	13.3	19.4	13.4	86	93	91	10.7	10.7	9.2	41.1	36.0	32.7	S 1	SE 3	SE 2	4	10	2	2.0	●1.2.3
24.	12.8	12.5	11.5	12.3	16.9	11.0	94	86	89	10.2	9.1	9.0	33.3	39.7	43.7	WSW 3	WSW 4	WSW 4	10	10	10	3.0	●1.2.3
25.	14.6	17.0	13.4	15.0	16.1	11.4	83	78	83	10.2	11.2	9.5	45.8	47.1	48.0	WSW 2	WSW 3	SW 2	8	8	3	10.4	
26.	12.6	14.5	13.4	13.5	18.1	11.2	96	93	96	10.3	11.3	10.9	45.4	42.8	41.0	ESE 2	SE 1	0	10	10	10	1.9	●1.2.3
27.	14.3	15.5	12.9	14.2	16.5	12.6	91	83	93	10.9	10.9	10.2	44.0	46.5	47.8	WNW 2	W 2	W 1	9	9	4	9.5	●2
28.	14.9	15.6	12.4	14.3	17.1	12.9	84	73	83	10.5	9.6	8.8	47.9	48.9	48.1	WNW 2	W 3	W 1	1	3	1	1.5	
29.	12.8	15.7	12.6	13.7	17.9	11.8	96	84	83	10.5	11.2	8.9	43.0	51.5	42.5	SE 2	WSW 3	W 1	10	5	3	0.9	●1.2
30.	14.1	16.0	14.1	14.7	16.9	11.8	90	76	91	10.6	10.3	10.8	43.3	45.6	48.5	SW 1	NNW 2	NW 2	9	8	3	2.2	
31.	16.0	14.0	12.7	14.2	17.9	13.7	85	90	89	11.5	10.6	9.6	51.6	53.7	54.9	N 1	0	0	8	9	3		●2.3 Ꝁ1.2
Midd.	15.6	17.1	14.2	15.6	19.1	12.9	87	79	88	11.4	11.4	10.6	751.8	752.1	752.3	1.6	2.0	1.5	5.6	5.6	5.0	87.6	

Dag	Thermometer. Celsius.						Fugtighedsgrad			Damptryk			Barometer.			Vindens Retn. og Styrke			Skydække			Nedbør	Anmærkn.
	8.	2.	9.	Middel	Max.	Min.	8.	2.	9.	8.	2.	9.	8.	2.	9.	8.	2	9.	8.	2.	9.		
1.	13.8	15.6	13.2	14.2	17.9	10.1	90	70	78	10.4	9.3	8.8	756.3	757.2	754.5	WSW 1	SW 2	SSE 3	6	6	10	8.3	
2.	14.8	16.7	15.2	15.6	17.1	12.5	98	96	96	12.3	13.6	12.3	46.9	46.8	47.0	SSW 2	SSW 4	SSW 2	10	10	4	10.6	●1
3.	15.9	17.1	14.9	16.0	18.0	13.7	94	90	92	12.7	13.0	11.6	48.0	51.2	53.4	SW 4	SW 3	SSW 2	8	9	10	6.8	●1.23
4.	13.8	16.8	14.6	15.1	18.1	13.0	96	85	93	11.2	12.2	11.5	55.1	56.9	58.8	0	W 1	WNW 1	6	9	7	5.8	
5.	13.7	15.1	13.5	14.1	17.9	12.8	77	84	96	8.9	10.7	11.0	60.9	60.5	59.6	WSW 2	WSW 3	WSW 2	9	9	10		●3
6.	13.4	14.8	12.5	13.6	16.9	13.1	78	66	76	9.0	8.3	8.1	60.7	62.9	64.6	NNW 2	NW 2	NW 3	9	4	0	5.0	
7.	13.2	14.4	11.3	13.0	15.9	11.8	65	65	84	7.3	8.0	8.4	66.6	67.4	67.5	NW 3	NW 2	0	0	0	0		
8.	12.6	15.2	12.9	13.6	15.1	10.4	91	81	76	9.8	10.4	8.4	66.5	66.0	66.7	WNW 1	W 2	WNW 2	1	7	4		
9.	13.2	14.1	8.7	12.0	16.3	11.2	68	61	83	7.7	7.3	6.9	68.4	68.4	67.6	NNW 2	NW 1	0	0	0	0		
10.	11.1	15.1	11.2	12.5	14.8	7.2	84	61	90	8.3	7.8	8.9	64.4	61.7	59.2	SE 1	SE 2	ESE 1	0	1	2		
11.	13.3	16.4	14.7	14.8	16.2	11.0	96	77	90	10.8	10.7	11.2	55.4	54.0	53.0	ESE 2	ESE 3	ESE 2	9	7	10	0.3	●13
12.	14.3	17.9	15.3	15.8	18.1	13.1	95	82	94	11.4	12.5	12.3	50.6	49.0	49.0	E 3	E 3	E 2	10	9	10	0.2	●3
13.	15.0	16.6	16.0	15.9	19.1	14.1	98	95	98	12.4	13.3	13.2	49.4	47.7	46.6	E 1	ENE 2	ENE 1	10	10	9	5.7	
14.	14.4	16.6	13.9	15.0	17.2	14.4	96	85	93	11.7	12.0	10.9	46.9	48.9	51.8	0	S 2	0	10	7	10	3.1	●1.2
15.	14.1	15.9	13.5	14.5	17.9	11.4	93	73	93	11.0	9.8	10.6	55.3	57.2	58.0	S 1	0	E 1	2	3	9	8.6	
16.	13.3	18.1	16.2	15.9	17.8	11.1	98	89	96	11.1	13.7	13.1	56.8	55.8	56.1	NNE 1	ENE 2	0	10	2	5		≡1
17.	15.2	17.5	14.2	15.6	19.5	13.2	98	93	95	12.7	13.8	11.4	55.3	56.4	58.1	0	0	0	10	9	10		●3
18.	15.4	20.4	14.5	16.8	19.1	13.0	98	74	93	12.7	13.1	11.3	56.3	55.8	57.7	0	ENE 2	E 2	10	4	0	3.2	≡12
19.	15.0	19.5	13.4	16.0	21.2	12.8	94	76	95	12.0	12.7	10.8	59.2	59.3	58.9	ENE 2	E 2	ENE 1	0	1	0		
20	14.2	16.5	11.2	14.0	20.6	10.9	96	82	85	11.5	11.5	8.4	57.8	57.7	58.1	NE 1	NNE 2	NE 2	1	2	1		
21.	10.4	13.2	7.7	10.4	18.5	9.0	71	57	85	6.6	6.5	6.6	57.9	57.1	57.8	NE 4	NE 3	NNE 1	1	2	0		
22	10.6	14.6	9.0	11.4	14.1	6.1	84	72	92	8.0	8.9	7.8	57.2	56.4	57.0	NE 1	NNE 2	0	0	1	0		
23.	11.4	13.1	10.6	11.7	15.7	8.8	91	74	90	9.1	8.3	8.4	58.3	58.9	60.2	NE 1	ENE 2	0	9	8	9		
24.	12.0	14.8	12.0	12.9	13.9	8.9	96	71	95	9.9	8.9	9.8	61.0	61.4	61.8	0	S 1	SE 1	9	9	9		
25.	11.9	14.4	10.3	12.2	15.9	10.4	90	76	89	9.2	9.3	8.3	61.5	60.9	59.8	SSE 2	SSE 2	ESE 1	9	9	9		
26.	10.4	14.8	11.6	12.3	15.3	9.0	94	66	92	8.8	8.3	9.3	57.1	55.0	53.0	E 1	E 3	E 2	0	6	1		
27.	11.0	14.0	12.2	12.4	16.0	10.3	95	90	96	9.3	10.6	10.1	49.5	48.4	48.7	E 2	ESE 3	ESE 2	10	7	9		●1.2
28.	12.4	13.6	11.0	12.3	14.6	11.0	97	94	96	10.3	10.8	9.4	48.3	48.3	48.3	E 1	0	0	10	10	6	1.0	●2
29.	12.1	14.4	10.6	12.4	14.2	11.0	97	85	92	10.1	10.3	8.7	47.5	46.3	46.0	0	0	0	9	5	10	8.7	●3
30.	11.5	14.1	10.6	12.1	16.1	9.2	96	84	92	9.6	10.0	8.7	50.4	53.5	56.0	SSW 1	W 2	0	9	3	1	4.2	●1.2
31.																							
Midd.	13.1	15.7	12.6	13.8	17.0	11.2	90	78	91	10.2	10.5	9.9	756.2	756.2	756.5	1.4	1.9	1.1	6.2	5.6	5.5	71.5	

OKTOBER.

Dag	Th. 8.	Th. 2.	Th. 9.	Middel	Max.	Min.	Fugt. 8.	Fugt. 2.	Fugt. 9.	Damp. 8.	Damp. 2.	Damp. 9.	Bar. 8.	Bar. 2.	Bar. 9.	Vind 8.	Vind 2	Vind 9.	Sky 8.	Sky 2.	Sky 9.	Nedbør	Anmærkn.
1.	10.4	14.2	12.5	12.4	15.4	8.3	95	79	93	8.9	9.5	9.9	758.4	759.0	758.9	SSE 1	SSE 2	SE 3	10	10	10	3.1	
2.	13.8	15.4	12.0	13.7	15.0	10.4	96	93	96	11.2	12.2	9.9	58.7	59.0	60.9	SE 3	SSE 2	0	10	10	1		●23 ♔3
3.	10.2	14.4	11.8	12.1	16.0	8.4	99	87	94	9.2	10.6	9.6	61.2	61.5	62.8	SE 1	S 1	0	0	5	9	4.6	●23
4.	11.1	14.3	9.3	11.6	15.7	10.8	95	84	95	9.4	10.1	8.3	65.8	69.2	72.7	0	ENE 1	ENE 1	2	6	0	1.4	
5.	9.4	13.6	9.0	10.7	15.2	7.4	100	92	95	8.8	10.5	8.1	75.2	75.3	74.4	NE 1	ENE 1	0	7	1	2	0.3	≡12
6.	9.5	13.5	11.1	11.4	14.8	8.4	96	79	96	8.5	9.0	9.5	74.8	73.7	72.6	ENE 1	ENE 2	NE 2	8	7	7		
7.	10.6	11.7	9.8	10.7	14.4	8.6	91	76	80	8.6	7.8	7.2	70.5	69.6	70.0	ENE 2	E 3	E 3	10	8	9		
8.	9.9	11.3	7.8	9.7	12.1	9.3	86	80	88	7.8	8.0	6.9	69.7	68.6	67.8	E 3	ENE 3	E 2	10	10	1		
9.	8.7	11.9	10.4	10.3	11.3	7.0	98	89	93	8.2	9.0	8.7	66.6	65.7	64.7	E 2	E 2	E 1	8	10	10		
10.	9.8	12.0	9.0	10.3	12.1	8.5	98	98	95	8.8	10.2	8.1	62.4	61.2	60.6	ESE 1	S 2	0	10	6	1		●2.3 ≡1
11.	7.8	10.6	9.1	9.2	13.1	7.0	98	95	95	7.7	9.0	8.1	58.5	57.0	55.4	SE 1	E 2	E 2	9	6	2	0.7	
12.	10.6	12.3	8.3	10.4	11.1	7.8	92	74	92	8.7	7.9	7.5	55.0	56.7	59.1	E 3	E 3	NE 2	10	3	0	0.3	●1
13.	8.1	10.2	8.6	9.0	13.1	7.5	89	75	84	7.2	6.9	7.0	61.9	63.1	65.1	E 3	E 3	ENE 3	0	6	10		
14.	6.7	7.8	6.8	7.1	11.4	6.6	93	81	82	6.8	6.4	6.1	65.0	64.7	65.6	NE 2	ENE 3	ENE 3	10	10	10	1.3	●12
15.	6.0	6.6	4.8	5.8	8.1	4.8	76	67	79	5.3	4.8	5.1	66.2	66.1	66.1	ENE 3	ENE 3	ENE 2	3	10	0	1.0	
16.	5.4	5.4	5.5	5.4	7.1	3.1	85	86	74	5.7	5.8	5.0	63.5	62.0	61.3	ENE 3	E 3	ENE 3	10	10	10		●2 ▲3
17.	4.0	6.1	0.7	3.6	6.7	3.9	87	71	89	5.3	4.9	4.3	61.5	62.2	64.9	NE 3	NE 3	ENE 1	3	4	0	0.4	
18.	3.0	6.8	5.8	5.2	7.1	0.7	91	77	88	5.2	5.7	6.1	67.6	68.2	68.4	ENE 1	ENE 2	ENE 2	7	9	10		
19.	6.6	8.4	8.0	7.7	7.0	3.0	98	93	96	7.1	7.7	7.7	66.4	64.8	63.3	E 2	E 2	E 2	10	10	10	1.4	●1
20	7.8	8.7	8.7	8.4	8.5	6.5	99	93	99	7.8	7.8	8.3	60.0	58.5	58.2	E 2	ESE 3	SE 3	10	10	10	0.4	●13
21.	9.3	9.8	8.4	9.2	9.3	7.8	99	98	97	8.6	8.8	8.0	57.7	56.9	55.0	SE 2	SE 2	ESE 3	10	10	10	0.6	●3 ≡1
22	8.9	8.2	6.6	7.9	9.7	8.3	92	74	93	7.8	6.0	6.7	49.6	44.2	40.1	ESE 4	ESE 5	ESE 5	9	10	10	1.1	●3
23.	7.8	8.5	5.8	7.4	9.1	6.5	94	84	96	7.5	6.9	6.6	41.0	42.4	45.8	S 1	WSW 3	S 1	9	10	8	11.0	●23 ꓘ3
24.	5.2	9.8	7.3	7.4	10.7	4.1	95	87	90	6.3	7.9	6.9	48.4	48.5	43.8	SE 1	SE 2	E 4	1	1	10	3.0	●3
25.	8.6	9.4	9.1	9.0	9.8	5.2	96	92	79	8.0	8.1	6.8	31.3	33.3	42.5	SE 2	SSW 5	WSW 4	9	10	9	11.9	●123
26.	8.1	9.4	7.1	8.2	11.0	7.7	94	91	94	7.6	8.0	7.1	47.3	48.5	48.8	SSW 1	SSW 1	ESE 1	7	8	10	2.0	●2
27.	5.5	9.8	4.1	6.5	10.1	5.5	96	83	93	6.4	7.5	5.7	50.4	52.4	54.6	0	SW 1	ESE 1	2	1	1	1.6	≡12
28.	4.1	7.9	6.4	6.1	9.9	3.2	98	92	94	6.0	7.3	6.8	54.7	54.4	51.8	ENE 1	NE 2	NE 3	10	10	10	0.3	≡12
29.	6.5	6.9	5.4	6.3	8.1	4.1	98	99	94	7.0	7.3	6.3	43.8	40.9	42.1	NE 4	NE 2	NW 3	10	10	10	13.8	●12
30.	6.7	8.8	8.6	8.0	7.4	5.2	82	74	98	5.9	6.3	8.1	48.1	50.4	48.2	W 3	WSW 3	S 4	7	6	10	13.9	●13
31.	7.9	8.6	7.7	8.1	9.5	6.0	92	81	86	7.3	6.7	6.7	48.6	52.4	55.7	WNW 1	NW 1	W 1	8	1	7	9.5	
Midd.	8.0	10.1	7.9	8.7	11.0	6.5	93	85	91	7.6	7.9	7.3	758.4	758.4	758.7	1.9	2.4	2.1	7.4	7.4	6.7	83.6	

VESTERVIG. **NOVEMBER.** **1882.**

Dag	Thermometer. Celsius. 8.	2.	9.	Middel	Max.	Min.	Fugtighedsgrad 8.	2.	9.	Damptryk 8.	2.	9	Barometer. 8.	2.	9.	Vindens Retn. og Styrke 8.	2	9.	Skydække 8.	2.	9.	Nedbör	Anmærkn:
1.	5.5	8.8	7.0	7.1	9.2	5.5	91	69	98	6.1	5.8	7.3	757.4	757.2	754.4	0	SE 1	ESE 2	1	10	10		●3
2.	7.3	9.6	7.0	8.0	9.1	5.5	98	99	96	7.4	8.8	7.2	50.7	50.6	55.4	ESE 3	SSW 2	SE 1	10	10	1	1.4	●23
3.	9.5	10.2	9.5	9.7	9.9	7.0	98	96	96	8.6	8.9	8.5	54.5	54.1	52.4	S 3	S 3	S 3	10	9	3	4.9	●1.2
4.	9.2	8.3	9.1	8.9	10.5	8.5	95	89	86	8.2	7.3	7.3	41.6	40.6	41.8	SSW 2	SW 3	WSW 3	10	9	9	9.0	●1.23 ▲Ꞧ2
5.	9.1	9.7	11.0	9.9	10.5	7.0	77	80	97	6.7	7.2	9.5	47.0	48.2	40.7	WSW 3	WSW 3	SW 3	4	9	10	6.2	●23
6.	8.1	8.9	7.7	8.2	11.0	6.5	89	87	77	7.2	7.4	6.1	45.9	52.3	55.7	W 4	W 3	WNW 2	3	1	1	7.5	●1.2
7.	5.8	7.5	1.9	5.1	9.5	4.8	93	91	96	6.4	7.1	5.1	53.0	51.9	51.8	SE 1	0	0	8	3	1	0.5	≡3
8.	4.2	5.5	4.3	4.7	8.1	1.9	93	88	92	5.8	5.9	5.7	44.2	40.9	40.1	E 3	W 2	S 2	10	6	9	0.3	●1.23
9.	4.7	6.1	5.3	5.4	6.4	3.0	92	88	96	5.9	6.2	6.3	34.4	33.4	34.1	SE 3	SSE 3	ESE 2	10	7	10	9.4	●1.2
10.	4.8	5.5	2.9	4.4	6.3	4.5	96	96	94	6.1	6.4	5.3	35.1	36.1	38.1	ESE 2	E 3	NE 4	8	10	10	18.8	●1.3
11.	2.4	1.8	0.4	1.5	6.1	2.0	93	95	98	5.1	5.0	4.6	39.6	42.6	51.3	NNE 4	NNE 4	NNE 2	10	10	10	21.9	●1.2 *23
12.	0.5	0.9	-0.1	0.4	3.3	0.4	90	87	85	4.3	4.3	3.9	60.7	63.6	66.4	NE 1	0	0	9	10	10	9.8	
13.	-1.9	0.3	-3.0	-1.5	1.1	-1.9	88	78	89	3.5	3.7	3.3	68.1	68.4	69.5	0	SE 1	0	1	0	0		♕3
14.	-3.6	0.8	-1.3	-1.4	0.3	-3.6	93	83	96	3.3	4.1	4.0	69.7	68.9	67.5	0	0	NE 1	0	8	0		♕3
15.	-0.2	1.0	0.4	0.4	1.0	-3.6	92	83	89	4.2	4.1	4.2	64.4	62.1	59.5	NE 2	ENE 3	ENE 3	2	1	7		
16.	-0.1	-0.4	-1.2	-0.6	1.0	-0.6	94	92	96	4.3	4.1	4.0	56.1	54.9	56.4	ENE 3	ENE 9	ENE 3	10	6	8		*23
17.	-1.9	-1.3	-3.2	-2.1	0.1	-1.9	88	76	85	3.5	3.2	3.0	58.7	58.7	60.0	NE 3	ENE 3	ENE 1	10	8	2	0.3	♕3
18.	-5.2	-1.0	-1.8	-2.7	-1.1	-5.2	96	90	94	2.9	3.8	3.8	60.5	59.7	57.6	0	NE 1	0	6	2	10		
19.	-3.9	-1.6	-2.9	-2.8	-0.7	-5.2	98	94	96	3.3	4.8	3.5	48.2	42.7	39.9	E 1	ESE 1	E 1	8	10	7		*3
20	-3.8	-2.5	-5.2	-3.8	-1.6	-3.9	98	92	98	3.4	3.5	3.0	40.0	41.2	43.1	0	0	0	9	4	3	0.3	
21.	-4.3	-2.9	-1.6	-2.9	-1.9	-5.3	95	91	98	3.1	3.4	4.0	47.0	48.1	48.7	0	0	0	8	1	3		
22	-3.0	0.6	0.5	-0.6	-0.7	-5.5	98	89	100	3.6	4.2	4.8	45.3	41.9	39.8	ESE 1	S 3	SE 2	9	10	9	2.3	*1 ●3 ≡3
23.	0.6	1.0	0.8	0.8	0.6	-3.0	98	94	96	4.7	4.7	4.7	42.9	44.4	43.7	0	0	ESE 2	10	1	10	0.4	
24.	1.6	1.9	1.7	1.7	1.5	0.2	100	100	100	5.1	5.3	5.2	35.8	34.2	33.9	ESE 2	ESE 1	0	10	10	10	5.0	●1.23 ≡1.23
25.	3.5	3.8	2.7	3.3	5.1	1.5	95	92	93	5.6	5.5	5.2	34.0	34.8	34.9	SW 3	SW 2	SSW 1	9	9	7	10.9	●1.23 ▲3 Ꞧ2
26.	1.1	2.9	1.8	1.9	4.8	1.1	96	96	98	4.8	5.4	5.1	35.6	35.5	36.9	SSE 1	E 1	NE 2	1	7	10	4.5	●3
27.	0.1	0.1	-0.3	0.0	3.1	0.1	92	96	89	4.3	4.4	4.0	44.2	45.7	47.6	NNE 1	ESE 1	ENE 1	9	9	10	0.3	*1
28.	-0.7	-0.4	-1.8	-1.0	0.7	-0.9	92	87	86	4.0	3.9	3.4	52.5	56.3	58.7	NE 2	NE 1	E 1	9	10	6		
29.	-1.3	-0.5	-1.1	-1.0	-0.2	-2.3	92	88	88	3.8	3.9	3.7	58.1	57.0	57.6	ENE 1	E 1	ESE 2	10	10	8		*3
30.	-0.5	0.5	-3.1	-1.0	-0.5	-1.3	94	90	98	4.2	4.3	3.5	60.7	61.1	61.3	E 1	ESE 1	E 1	10	10	1	0.6	*1.2
31.																							
Midd.	1.6	2.8	1.6	2.0	3.8	0.5	93	89	93	5.0	5.2	5.0	749.5	749.6	750.0	1.7	1.7	1.5	7.5	7.0	6.5	114.3	

DECEMBER.

Dag	Thermometer. Celsius. 8.	2.	9.	Middel	Max.	Min.	Fugtighedsgrad 8.	2.	9.	Damptryk 8.	2.	9	Barometer. 8.	2.	9.	Vindens Retn. og Styrke 8.	2	9.	Skydække 8.	2.	9.	Nedbör	Anmærkn:
1.	-1.2	-0.1	-1.5	-0.9	0.5	-3.1	98	100	96	4.1	4.6	3.9	759.0	759.2	762.3	ESE 1	E 1	ESE 1	10	10	2	0.4	*1.2
2.	-6.9	-5.1	-7.9	-6.6	-0.1	-6.9	94	90	94	2.5	2.8	2.3	65.9	65.0	63.4	0	E 1	0	0	0	0	0.1	
3.	-4.6	-4.3	-6.0	-5.0	-4.6	-8.4	93	89	93	3.0	2.9	2.6	58.7	56.4	54.1	ESE 2	ESE 2	ESE 2	4	7	0		
4.	-4.5	-4.1	-4.3	-4.3	-3.7	-6.2	86	82	91	2.8	2.7	3.0	47.0	44.8	44.4	E 3	ENE 3	ENE 4	9	9	10		*3
5.	-5.3	-4.4	-5.9	-5.2	-3.8	-6.2	98	98	90	3.0	3.2	2.6	46.4	47.1	48.6	ENE 4	ENE 3	ENE 3	10	10	0	0.1	*1.2
6.	-5.4	-4.9	-4.9	-5.1	-4.0	-6.5	90	86	90	2.7	2.7	2.8	48.6	49.1	49.9	ENE 2	ENE 2	ENE 3	9	1	10	0.3	
7.	-7.1	-6.5	-8.1	-7.2	-4.4	-7.1	93	84	89	2.4	2.3	2.2	52.2	52.6	53.7	NE 2	ENE 3	NE 2	1	1	1		
8.	-6.2	-4.3	-4.9	-5.1	-6.0	-8.2	93	93	100	2.6	3.1	3.2	54.5	54.8	55.0	NE 2	ENE 2	ENE 3	3	10	10		*3
9.	-1.0	-0.3	-0.6	-0.6	-0.7	-6.3	100	98	98	4.3	4.4	4.3	55.6	56.0	57.1	E 2	ENE 3	E 2	10	10	10	0.9	*2
10.	-1.3	-0.4	-0.6	-0.8	0.0	-1.3	100	96	98	4.2	4.3	4.3	57.5	56.8	54.2	E 2	ENE 2	NE 3	10	10	10	0.2	*3 ≡1
11.	0.1	0.3	0.5	0.3	0.1	-1.5	98	98	98	4.5	4.6	4.7	48.2	45.4	46.8	NE 3	E 1	SSW 1	10	10	10	1.4	*1.23
12.	-0.5	0.7	-0.7	-0.2	1.3	-2.0	98	96	96	4.3	4.7	4.2	49.1	52.0	56.3	SW 1	SW 2	S 2	8	1	0	4.4	
13.	-2.2	-0.6	0.5	-0.8	1.3	-4.9	98	96	98	3.8	4.2	4.7	59.1	58.1	57.2	ESE 2	ENE 2	E 3	10	10	10		*2
14.	0.4	0.3	-0.1	0.2	0.5	-2.2	98	96	100	4.6	4.5	4.6	57.3	56.9	56.9	E 1	ENE 1	E 1	10	1	10	0.3	≡23
15.	-0.3	0.1	0.9	0.2	0.4	-0.3	100	96	87	4.5	4.4	4.3	56.4	57.3	59.1	0	0	0	10	10	10		≡1.2
16.	-0.3	-0.9	-1.1	-0.8	1.2	-0.3	92	92	92	4.1	4.0	3.9	63.9	65.6	67.1	ENE 1	ENE 2	ENE 2	10	10	10		
17.	-2.3	-1.1	-1.7	-1.7	-0.3	-2.5	96	94	92	3.7	4.0	3.7	68.8	67.8	67.0	ENE 3	ENE 3	E 4	10	10	10		*3
18.	-1.5	0.1	-0.1	-0.5	-0.7	-2.5	94	92	92	3.9	4.3	4.2	65.8	65.6	66.1	E 3	E 2	E 3	10	10	10		
19.	-0.6	-0.5	-1.0	-0.7	0.2	-1.5	94	92	98	4.1	4.1	4.2	66.6	67.7	69.3	E 3	E 2	ENE 1	10	10	10		*3
20	-1.2	-1.3	0.2	-0.8	-0.5	-1.3	98	98	94	4.1	4.1	4.4	70.0	69.2	67.0	ESE 1	ESE 1	SE 2	10	10	10	0.1	≡2
21.	-0.1	-0.7	-0.7	-0.5	0.4	-1.5	96	98	100	4.4	4.3	4.4	58.9	54.4	48.3	S 3	SSE 3	SE 3	10	10	10		●2.3 *3
22	1.3	1.6	1.5	1.5	1.3	-1.2	100	98	100	5.0	5.1	5.1	45.0	43.0	41.7	SSW 2	S 3	SW 2	2	9	10	9.2	●3
23.	1.3	0.5	-1.9	0.0	2.4	0.6	96	96	100	4.8	4.6	4.0	41.8	43.1	45.5	S 1	SSE 1	SE 1	10	4	6	3.8	≡3
24.	-1.5	-0.7	-3.9	-2.0	1.4	-2.6	100	100	100	4.1	4.4	3.4	47.1	48.1	49.5	SSE 1	S 1	SSE 1	9	10	1		*2 ≡1
25.	-2.1	-3.1	-1.3	-2.2	-0.5	-4.7	100	100	100	3.9	3.6	4.2	48.4	45.4	39.4	SSE 1	SSE 1	SE 1	8	10	9	1.9	*1.3 ≡2
26.	-3.7	-4.5	-0.9	-3.0	-0.7	-5.2	100	100	96	3.5	3.3	4.1	39.8	42.0	44.4	ENE 2	0	SW 2	1	0	9	1.4	
27.	0.1	-1.3	0.2	-0.3	1.3	-7.2	81	94	96	3.8	3.9	4.5	45.7	46.2	46.0	NW 1	0	SSE 1	3	7	10	4.1	*1
28.	2.1	3.5	3.3	3.0	2.1	-2.1	98	97	97	5.2	5.5	5.6	37.9	38.7	41.9	SW 3	WSW 3	W 3	10	9	10	6.0	●1.2 *1
29.	-0.3	1.3	2.7	1.2	4.1	-0.3	100	100	100	4.5	5.0	5.6	43.6	41.6	40.3	E 2	0	SSW 2	10	10	10	4.5	●2 *1 ≡23
30.	2.3	0.3	-1.1	0.5	3.5	-0.3	96	92	84	5.2	4.3	3.6	34.1	42.5	53.8	WSW 2	NNW 3	NNW 1	10	9	0	4.7	
31.	-2.4	-0.7	-2.8	-2.0	3.3	-3.3	98	96	98	3.8	4.2	3.6	61.2	61.7	59.6	0	S 1	SE 1	0	4	1		
Midd.	-1.8	-1.3	-1.7	-1.6	-0.2	-3.5	96	95	95	3.9	4.0	3.9	753.4	753.4	753.7	1.8	1.7	1.9	7.6	7.5	7.1	43.8	

FANØ.
1882.

Nordlig Bredde (Latitude N): 55°27' *Östlig Længde fra Greenwich (Longitude E de Gr.): 8°24'*

Höjde over Havet (Altitude): 5.5 m. *Observator: Lauridsen, Overlærer.*

Iagttagelsestider (Heures d'observation) 8 a.m., 2 p.m. 10 p.m.		Januar	Februar	Marts	April	Mai	Juni	Juli	August	September	Oktober	November	December	Aar (année)
Thermometer. Celsius.	Middel (moyenne)	3.3	3.2	5.3	6.8	11.2	14.3	16.3	15.4	13.9	9.0	2.7	-0.6	8.4
	Middel Maximum	4.8	4.8	7.1	9.9	14.5	17.7	19.8	18.8	17.2	11.8	4.6	0.5	11.0
	Middel Minimum	1.7	1.2	2.9	3.8	7.6	11.2	13.3	12.7	10.9	6.6	0.9	-2.2	5.9
	Middel Variation	3.1	3.6	4.2	6.1	6.9	6.5	6.5	6.1	6.3	5.2	3.7	2.7	5.1
	Absolut Maximum	7.3	8.0	9.4	17.5	20.8	24.2	24.8	26.6	22.0	16.9	11.8	5.3	26.6
	Absolut Minimum	-3.0	-4.6	-2.1	-1.1	2.3	6.1	9.3	9.9	–	1.4	-6.6	-7.8	-7.8
Fugtighedsgrad (hum. rel.)	Middel	93	90	89	83	80	83	79	84	89	89	91	94	87
Damptryk (tens. d. vap.)	Middel	5.5	5.3	6.0	6.3	8.2	10.3	11.1	11.1	10.8	7.8	5.3	4.2	7.7
Barometer.	Middel	768.1	763.6	758.0	757.6	763.0	757.1	757.6	754.8	757.9	759.8	751.7	755.1	758.7
Skydække (nébulosité)	Middel	7.1	7.4	5.5	5.9	5.7	6.7	6.3	6.7	5.9	7.3	7.1	7.8	6.6
Nedbör (haut. d. pl.)	Sum	38.3	33.3	34.9	58.9	37.1	86.5	70.7	139.4	31.6	155.8	105.6	52.1	844.2
Dage med: (jours de)	Nedbör ● ✱ ▲	11	12	18	17	13	15	18	19	13	14	18	12	180
	Sne ✱	„	„	1	„	„	„	„	„	„	„	2	5	8
	Hagl ▲	1	1	1	„	„	„	„	„	„	„	2	„	5
	Taage ≡	4	4	4	„	3	„	„	2	„	3	4	3	27
	Torden K	„	„	„	„	4	3	2	„	2	„	3	„	14
	Frost (froid)	6	8	4	2	„	„	„	„	„	„	15	27	62
	Storm (tempête)	„	„	„	1	„	„	„	1	„	„	„	1	3
Vindretning: (direction du vent)	N	1	„	1	2	12	1	6	1	6	„	10	1	41
	NE	2	3	„	6	3	1	1	1	12	20	10	8	67
	E	3	„	5	19	7	12	2	1	14	22	16	24	125
	SE	4	1	4	10	15	13	3	9	13	13	16	17	118
	S	13	12	9	12	10	8	14	9	12	16	10	11	136
	SW	18	22	21	16	10	9	20	12	8	6	12	10	164
	W	50	29	43	14	11	24	24	27	12	9	13	16	272
	NW	2	16	10	9	24	19	17	31	7	3	2	1	141
	Stille (calme)	„	1	„	2	1	3	6	2	6	4	1	5	31
Vindstyrke: (force du vent)	N	1.0	„	1.5	1.2	1.9	1.7	1.3	2.7	1.5	„	2.1	1.0	1.7
	NE	1.8	2.0	„	2.1	1.5	3.0	2.0	1.0	1.9	2.3	1.9	2.6	2.1
	E	1.8	„	2.9	2.5	1.9	2.6	2.0	1.3	1.8	2.6	1.9	2.6	2.3
	SE	1.6	1.0	1.5	2.6	2.1	2.7	2.3	1.8	2.1	2.1	2.3	2.4	2.2
	S	2.0	2.1	1.7	2.3	2.1	2.3	2.1	1.7	2.0	1.8	2.2	2.0	2.0
	SW	2.1	2.2	2.1	2.5	1.9	2.1	1.8	2.0	1.9	2.5	2.3	1.8	2.1
	W	2.1	2.3	2.2	2.3	2.3	2.1	1.9	2.3	1.5	2.3	2.6	1.8	2.1
	NW	1.3	2.9	2.4	2.5	2.5	2.5	1.9	2.5	1.6	2.2	2.8	2.0	2.4
	Middelstyrke (force moy.)	2.0	2.3	2.2	2.3	2.1	2.3	1.8	2.2	1.7	2.2	2.2	2.1	2.1

FANØ. **JANUAR.** **1882.**

Dag	Thermometer. Celsius. 8.	2.	10.	Middel	Max.	Min	Fugtighedsgrad 8.	2.	10.	Damptryk 8.	2.	10.	Barometer. 8.	2.	10.	Vindens Retn. og Styrke 8.	2	10.	Skydække 8	2.	10	Nedbør	Anmærkn:
1.	2.5	2.8	4.2	3.2	5.6	1.9	98	96	93	5.4	5.4	5.8	759.9	757.8	752.7	SSW 2	S 2	S 3	10	2	9		
2.	5.0	6.1	5.7	5.6	5.2	2.1	92	93	96	6.0	6.5	6.5	49.4	44.9	44.7	SW 2	WSW 3	SW 2	10	9	10		
3.	6.7	6.8	4.9	6.1	6.8	4.9	94	91	87	6.9	6.7	5.7	33.9	35.2	45.6	WSW 3	WSW 3	W 2	10	8	7	12.6	●1.2
4.	3.3	3.7	2.0	3.0	6.9	3.2	87	93	93	5.0	5.6	4.9	51.4	54.7	58.9	W 2	W 2	W 2	7	2	1	1.7	
5.	3.4	2.4	6.3	4.0	5.0	2.0	95	94	94	5.5	5.2	6.7	55.6	47.7	45.1	SSW 3	SSW 4	W 2	10	10	7		●2.3
6.	5.3	6.2	6.2	5.9	6.7	2.0	92	99	74	6.1	7.0	5.2	50.4	44.3	43.2	WSW 2	SSW 3	W 4	9	10	2	12.7	●2
7.	5.0	3.7	4.1	4.3	7.3	4.5	75	87	77	4.9	5.2	4.7	47.7	47.8	52.9	W 3	WSW 3	W 3	5	6	9	3.1	▲2.3
8.	4.5	5.3	4.9	4.9	5.1	3.3	84	89	96	5.3	5.9	6.1	58.3	59.3	56.7	W 2	W 2	SW 2	5	9	10	1.5	●3
9.	2.6	5.4	5.3	4.4	5.7	2.1	98	92	87	5.4	6.2	5.8	53.6	55.4	57.9	W 2	W 2	W 3	8	2	10	4.3	
10.	5.1	5.7	6.0	5.6	5.4	2.6	90	91	82	5.9	6.2	5.7	61.6	61.6	56.3	W 2	W 2	W 3	7	9	10	0.1	●1.2
11.	5.2	5.8	4.0	5.0	6.3	4.7	92	87	85	6.1	5.9	5.2	56.7	58.3	64.5	W 3	W 3	W 2	2	2	1	0.6	
12.	1.9	4.9	−0.5	2.1	5.9	1.2	93	90	100	4.9	5.8	4.4	71.3	72.8	76.4	WNW 1	WNW 1	SE 1	5	3	5		≡3
13.	−1.5	−0.9	−1.6	−1.3	5.0	−2.3	100	100	94	4.1	4.3	3.8	77.7	77.4	77.4	S 2	S 2	S 2	10	10	10		≡1
14.	−1.9	−1.7	−1.3	−1.6	−0.9	−2.2	96	98	96	3.8	4.0	4.0	78.6	78.8	81.0	S 2	SSE 2	SE 2	10	10	10		
15.	−2.9	−0.5	−0.6	−1.3	−1.2	−3.0	100	92	94	3.7	4.1	4.1	82.2	82.4	83.0	SE 2	S 1	S 2	10	10	10		
16.	0.3	0.7	1.4	0.8	0.5	−3.0	94	96	96	4.4	4.7	4.9	84.5	85.2	84.8	SSW 1	SW 1	WSW 1	10	10	10		
17.	3.1	4.0	3.9	3.7	3.1	0.2	96	97	95	5.5	5.9	5.7	82.4	82.0	80.8	WSW 2	WSW 2	WSW 2	10	10	10		
18.	4.5	5.2	4.6	4.8	4.5	3.0	98	98	100	6.2	6.5	6.3	80.0	80.3	80.1	W 2	W 2	W 2	10	10	10		≡2
19.	5.8	6.0	5.7	5.8	6.1	4.0	99	96	94	6.8	6.7	6.4	80.1	80.1	79.7	WNW 2	W 2	W 2	10	7	10		
20.	3.9	4.9	4.5	4.4	6.1	3.7	98	98	86	6.0	6.3	5.4	78.1	77.3	75.4	W 2	W 2	W 2	8	9	10		
21.	4.7	5.6	3.9	4.7	5.0	3.6	87	94	97	5.6	6.4	5.9	74.3	73.8	75.7	W 2	W 2	W 2	10	1	0		
22.	2.7	3.9	4.6	3.7	5.8	2.4	96	90	94	5.4	5.5	5.9	75.9	75.2	73.6	WSW 1	WSW 2	WSW 2	2	8	10	0.6	●1
23.	4.9	5.7	4.9	5.2	4.9	2.3	97	88	90	6.2	6.0	5.8	72.0	72.5	73.4	WSW 2	WSW 2	W 2	10	10	10		
24.	5.1	6.1	5.5	5.6	6.0	4.3	97	95	96	6.4	6.6	6.4	73.4	74.4	75.5	W 2	W 2	W 2	10	10	2		
25.	4.7	5.8	3.5	4.7	6.1	4.6	94	94	100	6.0	6.5	5.9	76.1	76.6	78.0	W 2	W 2	W 2	1	1	0		
26.	2.7	3.4	1.3	2.5	6.0	2.6	98	100	98	5.5	5.8	4.9	79.0	78.3	75.0	W 1	SSW 1	S 2	1	10	10	0.5	● ≡2
27.	2.9	3.9	1.9	2.9	3.4	0.6	93	93	100	5.2	5.7	5.3	72.3	72.3	71.6	SW 2	WSW 1	SSW 2	10	10	10		
28.	4.5	5.3	4.9	4.9	4.7	0.2	97	92	96	6.1	6.1	6.1	68.0	65.9	65.6	SW 2	SW 3	W 2	10	10	10		
29.	3.3	5.1	0.3	2.9	5.5	3.2	90	85	85	5.2	5.5	4.0	67.1	69.2	72.6	W 2	W 2	N 1	1	5	8	0.6	●
30.	−1.7	0.3	−2.3	−1.2	5.1	−1.8	76	81	96	3.1	3.8	3.7	75.1	76.0	80.0	ENE 2	ENE 3	ENE 2	1	1	0		
31.	−2.3	1.9	−2.8	−1.1	0.4	−2.9	92	80	98	3.5	4.2	3.6	83.7	84.4	85.0	NE 1	E 1	SSE 1	0	1	5		
Midd.	3.0	4.0	3.1	3.4	4.8	1.7	93	93	93	5.4	5.7	5.3	768.1	767.8	768.5	2.0	2.1	2.1	7.2	6.9	7.3	38.3	

FEBRUAR.

Dag	Thermometer. Celsius. 8.	2.	10.	Middel	Max.	Min	Fugtighedsgrad 8.	2.	10.	Damptryk 8.	2.	10.	Barometer. 8.	2.	10.	Vindens Retn. og Styrke 8.	2	10.	Skydække 8	2.	10	Nedbør	Anmærkn:
1.	−3.5	0.7	−1.0	−1.3	2.1	−4.6	100	96	84	3.5	4.7	3.6	784.4	783.9	780.8	SSE 1	S 2	S 2	3	9	10		
2.	−3.3	0.5	1.1	−0.6	0.7	−3.6	96	83	81	3.4	4.0	4.0	77.7	76.1	75.8	S 2	S 2	WSW 2	9	8	7		
3.	2.1	2.5	2.3	2.3	2.1	−3.4	85	85	93	4.6	4.7	5.0	76.2	75.9	74.9	WSW 1	WSW 2	SW 1	10	10	10		
4.	2.5	3.6	2.3	2.8	2.6	2.1	93	92	89	5.1	5.4	4.9	72.1	71.5	71.2	SW 1	WSW 2	WSW 1	10	10	9		
5.	2.7	3.7	3.1	3.2	3.7	2.0	98	98	96	5.5	5.9	5.5	69.9	69.8	70.2	W 2	W 1	W 1	10	10	10		≡23
6.	2.1	4.3	2.6	3.0	4.0	1.6	98	100	91	5.2	6.2	5.0	70.3	70.3	72.8	WNW 1	W 2	NW 1	1	10	2	0.5	≡2
7.	−1.7	2.9	2.3	1.2	4.5	−1.8	96	82	93	3.9	4.7	5.0	74.5	74.3	73.4	0	NW 2	WNW 2	1	5	8		
8.	4.1	4.7	3.6	4.1	4.2	−1.7	97	97	98	5.9	6.2	5.8	72.6	73.4	74.0	WNW 2	WNW 2	W 1	10	10	10		
9.	2.1	2.4	2.5	2.3	5.0	1.5	93	82	87	5.0	4.5	4.8	73.9	73.0	71.0	SW 2	SW 2	WSW 2	10	10	10		
10.	2.9	2.3	1.4	2.2	3.0	2.0	96	91	94	5.4	4.9	4.8	68.6	68.4	66.7	SW 2	WSW 2	SW 2	10	10	10	4.1	●
11.	1.3	1.1	−1.7	0.2	3.1	1.3	98	96	96	4.9	4.8	3.9	65.1	64.2	63.5	SSW 2	S 2	S 2	10	10	10		≡3
12.	−2.3	3.0	3.8	1.5	1.5	−2.7	100	88	92	3.9	5.0	5.5	62.6	62.6	63.3	S 2	S 2	SSW 2	10	1	10		≡1
13.	4.1	5.0	6.3	5.1	4.2	−2.4	97	87	94	5.9	5.7	6.7	60.6	58.4	55.0	SSW 3	SSW 3	SW 4	7	9	10	0.8	●1.3
14.	4.9	6.4	3.9	5.1	6.4	4.1	90	100	84	5.8	7.2	5.1	57.8	58.2	61.9	WSW 3	W 3	W 3	5	2	0	1.3	
15.	4.6	4.7	1.5	3.6	6.9	3.3	98	92	66	6.2	6.0	3.4	52.9	50.9	58.5	WSW 3	W 2	NW 3	10	10	1	5.7	●1
16.	3.0	4.1	5.1	4.1	5.1	0.5	68	84	97	3.8	5.1	6.4	63.3	59.4	51.6	WNW 3	W 3	W 3	7	9	9		▲1.2
17.	5.0	5.7	3.6	4.8	5.3	1.6	75	77	92	4.9	5.3	5.4	49.5	53.8	60.4	WNW 4	WNW 4	WNW 3	2	1	1		
18.	3.5	5.7	5.4	4.9	6.0	3.0	100	96	82	5.9	6.5	5.5	58.5	55.0	48.8	SSW 2	WSW 2	W 4	10	10	2	5.8	●1.2
19.	3.7	3.7	1.5	3.0	6.1	2.9	64	60	87	3.8	3.6	4.5	54.8	60.5	69.3	NW 4	NW 4	NW 4	1	4	3	2.0	
20.	4.3	5.9	5.4	5.2	4.3	1.5	93	91	99	5.8	6.3	6.6	72.1	70.1	65.2	WNW 2	W 2	WSW 3	9	9	10		
21.	5.7	6.3	1.6	4.5	6.3	4.3	99	74	85	6.7	5.2	4.4	64.8	66.5	73.0	WNW 3	NW 4	NW 3	10	3	1	0.7	●
22.	4.7	5.7	5.6	5.3	7.0	1.0	98	100	86	6.3	6.9	5.9	69.6	66.8	63.3	W 3	WNW 3	WNW 3	10	10	9	0.9	●1
23.	5.9	7.1	4.9	6.0	7.0	4.6	91	86	90	6.3	6.4	5.8	61.8	63.1	63.6	WNW 3	WNW 3	WNW 2	8	1	0		
24.	4.9	5.0	3.9	4.6	7.1	3.8	97	92	90	6.2	6.0	5.5	64.5	64.0	62.5	WSW 2	WSW 2	WSW 2	10	10	10		
25.	4.5	6.0	7.0	5.8	5.4	3.6	97	90	88	6.1	6.3	6.6	60.5	57.5	50.5	SW 2	SW 2	SSW 3	9	9	10		●3
26.	7.1	6.9	7.0	7.0	7.4	4.3	91	94	98	6.9	7.0	7.3	42.5	40.8	36.7	SW 3	SW 3	SSW 3	9	10	9	4.5	●2
27.	5.9	5.4	2.1	4.5	8.0	5.9	97	100	91	6.7	6.7	4.9	34.8	37.7	43.7	WSW 2	WSW 2	WNW 2	10	10	9	3.5	
28.	−0.8	−0.1	−2.1	−1.0	5.9	−1.0	83	78	94	3.6	3.5	3.7	51.2	53.6	54.7	NE 2	NE 2	ENE 2	7	5	1	3.5	●
29.																							
30.																							
31.																							
Midd.	2.9	4.1	3.0	3.3	4.8	1.2	92	89	90	5.3	5.5	5.2	763.8	763.6	763.4	2.2	2.4	2.4	7.8	7.7	6.8	33.3	

FANØ. **MARTS.** **1882.**

Dag	Thermometer. Celsius. 8.	2.	10.	Middel	Max.	Min.	Fugtighedsgrad 8.	2.	10.	Damptryk 8.	2.	10.	Barometer. 8.	2.	10.	Vindens Retn. og Styrke 8.	2	10.	Skydække 8.	2.	10	Ned-bör	Anmærkn:
1.	−1.4	−0.6	0.3	−0.6	0.0	−2.1	94	100	100	3.9	4.4	4.7	748.2	744.1	743.6	E 2	E 4	E 3	10	10	10		✱2 ●3
2.	1.6	4.2	3.6	3.1	1.7	−1.4	98	100	97	5.1	6.2	5.7	45.0	46.3	50.4	S 1	S 2	SW 1	8	10	8	2.5	●2
3.	1.5	8.2	1.9	3.9	5.3	−0.1	93	77	100	4.7	6.2	5.3	52.3	52.1	51.9	SE 1	SSE 2	ENE 2	0	3	10	3.6	≡3
4.	2.1	3.9	4.1	3.4	8.4	1.4	96	93	92	5.2	5.7	5.6	50.2	48.7	45.9	SSE 1	WSW 1	WSW 2	9	10	10	0.5	≡1.2.3
5.	5.3	6.2	5.9	5.8	5.3	2.1	91	90	96	6.0	6.4	6.6	48.2	49.3	46.1	W 2	WSW 2	WSW 3	1	10	10	1.8	●1
6.	6.3	6.3	1.9	4.8	6.4	5.1	91	75	86	6.5	5.3	4.5	42.4	46.8	56.1	WSW 3	WNW 3	WNW 3	9	2	9	0.5	●
7.	1.1	4.2	6.1	3.8	6.5	0.4	79	92	100	4.0	5.7	7.0	65.5	66.0	58.6	NW 3	WSW 2	WSW 3	8	10	10	2.0	●1.3
8.	6.5	7.5	5.9	6.6	6.6	1.1	96	91	87	6.9	7.1	6.0	60.0	60.8	61.7	WSW 3	W 3	WNW 3	10	8	1	4.3	
9.	5.2	7.1	6.3	6.2	8.0	4.3	89	88	98	5.9	6.7	6.9	66.8	67.8	64.4	WNW 2	WSW 2	WSW 3	2	10	10		
10.	6.5	7.7	6.2	6.8	7.6	5.2	94	94	91	6.8	7.4	6.5	62.6	61.7	63.5	WSW 2	WSW 3	WSW 2	10	10	10	0.4	●
11.	5.6	6.9	4.5	5.7	8.2	5.2	86	83	96	5.9	6.1	6.0	65.0	69.1	70.6	WNW 3	WNW 3	W 2	1	3	1	0.4	●
12.	5.6	7.1	4.6	5.8	7.1	3.6	89	88	94	6.1	6.7	5.9	71.0	71.6	71.5	W 2	W 2	W 2	0	1	0		
13.	5.7	7.9	5.1	6.2	7.2	4.5	91	82	94	6.2	6.5	6.2	69.3	69.4	71.6	W 2	W 2	W 2	1	5	0		
14.	5.7	7.7	5.5	6.3	8.1	4.6	98	88	93	6.6	6.8	6.2	71.4	70.8	68.9	WSW 2	WSW 2	W 2	9	1	0		
15.	6.7	7.7	4.5	6.3	8.1	4.9	88	85	94	6.5	6.6	5.9	67.3	71.1	72.6	W 2	WNW 3	W 2	8	3	0		
16.	6.9	8.6	6.6	7.4	8.7	4.4	80	71	83	5.9	6.0	6.0	67.6	67.0	67.5	W 3	W 3	W 3	3	1	1		
17.	7.1	8.3	3.7	6.4	9.0	5.9	88	88	97	6.7	7.2	5.8	70.4	73.1	73.2	WNW 3	WNW 3	WNW 2	3	2	0		
18.	3.3	7.7	3.4	4.8	8.9	0.7	98	75	95	5.7	5.9	5.5	72.0	69.3	65.9	SSE 1	S 2	S 1	10	2	0	0.3	≡1
19.	7.1	7.1	4.5	6.2	8.3	2.3	91	83	98	6.9	6.2	6.2	62.7	61.2	59.0	SW 1	W 1	SSW 1	0	1	0		≡2.3
20.	6.9	9.3	6.3	7.5	7.4	2.5	93	83	87	6.9	7.2	6.2	56.9	55.8	54.7	SW 1	SW 2	WSW 2	1	1	0	0.4	
21.	6.3	7.3	3.4	5.7	9.4	5.3	96	89	71	6.8	6.8	4.2	50.8	47.9	49.1	SW 1	SW 2	W 3	9	5	8		
22.	5.2	5.6	3.6	4.8	7.8	1.1	71	69	77	4.7	4.7	4.5	53.1	56.2	59.7	W 1	W 2	NW 2	2	2	8	1.8	●1.2
23.	4.4	5.5	3.6	4.5	6.6	0.9	76	62	72	4.7	4.2	4.2	62.0	62.6	62.1	WNW 1	WNW 2	W 1	1	2	2	0.4	
24.	4.7	6.1	5.4	5.4	6.1	3.2	79	74	91	5.1	5.1	6.1	58.0	53.6	45.2	SSW 3	SW 4	SW 4	10	9	9		
25.	6.4	6.0	4.2	5.5	6.8	4.6	78	81	89	5.6	5.6	5.5	43.6	45.2	46.3	W 3	W 2	W 2	5	5	5	9.1	●1 ▲2
26.	5.9	6.0	3.1	5.0	7.4	2.6	87	85	90	6.0	5.9	5.1	43.9	43.4	48.2	SSE 2	SE 2	NNW 2	7	10	8		
27.	3.9	6.6	5.0	5.2	6.4	−0.3	93	77	90	5.7	5.6	5.9	55.0	56.2	55.7	NNW 1	W 2	W 2	1	9	7		
28.	7.1	8.4	6.5	7.3	7.1	3.7	83	88	99	6.2	7.2	7.1	58.1	58.4	56.7	WNW 2	W 2	WSW 2	5	9	10	1.5	●
29.	6.9	7.9	7.3	7.4	9.1	6.4	100	96	99	7.4	7.6	7.5	54.0	53.9	50.2	WSW 2	W 2	WSW 2	10	10	9	1.2	●
30.	7.9	7.7	6.1	7.2	8.4	5.6	86	89	95	6.8	6.9	6.6	49.0	49.3	50.3	SW 2	SW 2	SW 2	0	5	9	3.8	●
31.	5.0	7.5	6.7	6.4	9.3	3.4	98	91	91	6.4	7.1	6.7	52.0	52.1	52.9	S 2	E 2	S 2	8	10	9	0.4	●1.2
Midd.	5.1	6.7	4.7	5.5	7.1	2.9	89	85	92	5.9	6.2	5.9	757.9	758.1	757.9	2.0	2.3	2.2	5.2	5.8	5.6	34.9	

APRIL.

Dag	Thermometer. Celsius. 8.	2.	10.	Middel	Max.	Min.	Fugtighedsgrad 8.	2.	10.	Damptryk 8.	2.	10.	Barometer. 8.	2.	10.	Vindens Retn. og Styrke 8.	2	10.	Skydække 8.	2.	10	Ned-bör	Anmærkn:
1.	7.0	−	6.0	−	9.3	4.9	88	−	88	6.6	−	6.1	759.0	−	765.0	WSW 2	−	ESE 2	9	−	1	7.9	●1
2.	4.7	6.0	2.0	4.2	9.5	3.3	84	85	84	5.4	5.9	4.4	66.8	66.7	67.8	E 2	ENE 3	ENE 2	10	1	1		
3.	5.3	9.5	2.9	5.9	6.6	1.8	85	61	79	5.6	5.4	4.5	69.0	69.5	71.8	E 3	E 3	E 3	1	1	0		
4.	3.1	−	3.8	−	9.9	0.5	81	−	75	4.6	−	4.5	71.8	−	71.1	ENE 3	−	ENE 3	0	−	0		
5.	3.9	9.9	2.6	5.5	8.9	1.9	87	65	82	5.3	6.0	4.6	71.9	71.5	72.9	ENE 3	E 3	E 3	0	0	0		
6.	4.1	11.3	3.3	6.2	10.1	1.1	87	52	80	5.3	5.2	4.6	74.9	74.7	75.0	E 3	E 2	E 1	0	0	0		
7.	7.3	12.1	7.3	8.9	11.6	−1.1	59	56	76	4.5	5.9	5.8	75.0	73.8	73.7	NE 1	NNW 2	N 1	0	0	0		
8.	5.3	12.3	5.9	7.8	12.6	0.9	72	52	86	4.8	5.5	5.9	73.2	72.9	72.5	NE 1	E 2	ESE 1	0	0	1		
9.	5.0	8.4	1.9	5.1	12.6	2.3	86	61	86	5.6	5.0	4.5	71.9	70.3	69.1	E 2	E 2	S 1	7	8	0		
10.	4.9	6.8	4.0	5.2	9.5	−0.2	68	61	82	4.5	4.5	5.0	66.1	64.2	62.4	SSE 2	W 2	W 1	1	1	9		
11.	4.0	5.3	4.1	4.5	7.5	4.0	77	87	88	4.7	5.8	5.4	60.3	59.2	58.9	WSW 2	WSW 2	NW 2	10	8	10		●3
12.	3.9	7.6	2.2	4.6	5.9	3.1	75	68	87	4.6	5.4	4.7	59.1	58.8	58.5	NW 2	0	N 1	10	8	10	0.8	
13.	2.4	4.5	2.3	3.1	8.0	0.3	89	84	89	4.9	5.3	4.9	56.9	54.9	51.8	ENE 2	SE 2	SE 3	9	10	10	1.3	●1
14.	1.7	5.5	7.3	4.8	5.1	1.4	100	100	98	5.2	6.8	7.4	45.5	43.9	42.9	ESE 3	SSE 3	SSW 3	5	10	10	2.0	●1.2.3
15.	8.1	7.5	3.7	6.4	8.4	1.7	94	80	77	7.6	6.2	4.6	39.9	41.9	45.9	SW 3	W 2	NW 3	9	7	9	5.2	
16.	5.7	6.3	4.7	5.6	8.5	1.5	61	66	78	4.2	4.7	5.0	51.5	53.2	54.4	WNW 3	W 3	W 2	7	5	7	0.1	●1
17.	7.6	8.8	7.5	8.0	7.6	4.2	82	83	88	6.4	7.0	6.7	53.5	51.8	49.6	SSW 2	SW 2	S 3	8	5	10		
18.	6.3	7.7	7.3	7.1	10.0	6.3	98	99	100	6.9	7.7	7.6	46.8	47.8	49.9	ESE 3	ESE 3	WNW 2	5	10	10	0.3	●1.2.3
19.	6.3	8.3	8.0	7.5	8.1	5.2	86	82	100	6.1	6.7	8.0	59.3	62.2	58.9	WNW 3	WSW 2	SW 3	8	7	10	3.5	●3
20.	8.8	10.6	7.6	9.0	8.9	6.3	98	92	99	8.2	8.7	7.7	57.9	57.3	58.6	SW 3	SW 2	NW 3	10	10	10	0.5	●1.3
21.	10.4	10.9	7.5	9.6	11.1	6.5	81	89	96	7.6	8.5	7.4	64.4	66.3	65.5	W 2	W 3	WSW 1	0	1	3	2.7	
22.	9.4	17.0	12.4	12.9	11.1	4.2	93	63	83	8.2	9.0	8.8	62.2	59.2	54.4	SE 2	S 2	SE 3	9	9	10		♔1
23.	12.0	12.1	10.9	11.7	17.5	9.4	99	98	89	10.3	10.3	8.5	51.7	50.3	48.8	S 2	S 2	SSW 2	10	10	9	4.0	●1.2
24.	10.9	11.6	8.5	10.3	13.9	8.7	86	85	98	8.3	8.6	8.1	48.1	47.6	45.7	SSW 2	SW 3	SSW 2	3	3	9	10.9	
25.	6.9	8.9	6.4	7.4	11.8	6.9	91	89	88	6.8	7.6	6.3	41.6	41.1	44.1	SSW 3	WSW 3	WSW 2	10	10	3	2.4	●1.2
26.	7.4	9.3	6.9	7.9	9.6	5.3	99	87	94	7.6	7.5	7.0	37.7	37.2	39.9	E 3	SW 2	WSW 1	10	10	9	4.9	●1.2
27.	7.5	7.9	4.8	6.7	10.4	6.9	91	85	86	7.1	6.7	5.5	45.4	49.9	53.3	NW 3	WNW 2	NW 2	9	10	8	4.0	
28.	7.7	11.3	8.3	9.1	8.9	4.2	72	74	91	5.7	7.4	7.4	52.6	50.4	49.5	S 2	SSE 2	SE 3	8	7	8		
29.	7.9	10.7	8.7	9.1	12.7	6.7	96	87	84	7.6	8.3	7.0	47.8	49.5	47.8	SSE 3	SW 3	SE 3	9	5	10	5.3	●1
30.	7.1	7.7	7.4	7.4	11.1	6.3	91	77	82	6.9	6.1	6.3	39.8	48.2	57.1	SSW 4	WSW 5	W 3	9	9	0	3.1	●1
31.																							
Midd.	6.4	9.1	5.9	7.1	9.9	3.8	85	77	87	6.2	6.7	6.1	757.4	757.6	757.9	2.5	2.3	2.2	6.2	5.7	5.9	58.9	

Dag	Thermometer. Celsius. 8.	2.	10.	Middel	Max.	Min.	Fugtighedsgrad 8.	2.	10.	Damptryk 8.	2.	10.	Barometer. 8.	2.	10	Vindens Retn. og Styrke 8.	2	10.	Skydække 8	2.	10	Nedbør	Anmærkn:
1.	9.5	12.9	6.5	9.6	9.9	6.9	66	66	98	5.9	7.3	7.0	758.3	757.4	759.9	S 3	S 2	SSE 1	1	5	3	0.4	● 1
2.	11.3	12.9	9.6	11.3	13.2	4.1	91	73	89	9.0	8.0	8.0	62.7	63.5	63.8	SSW 2	SSW 2	SSE 2	5	1	8		
3.	12.9	17.2	10.6	13.6	13.3	8.5	77	62	83	8.5	9.0	7.8	63.5	61.9	60.7	SSE 2	SSW 2	SE 2	5	5	8		
4.	10.9	13.7	12.9	12.5	18.1	8.3	89	83	95	8.6	9.7	10.4	56.2	53.6	51.6	ESE 3	ESE 3	SE 3	10	8	8		● ☈ 3
5.	8.7	10.2	8.0	9.0	15.3	8.7	99	86	88	8.3	8.0	7.0	53.1	56.6	59.1	WNW 2	WNW 3	WNW 2	10	10	10	9.0	
6.	9.9	13.2	8.6	10.6	10.9	6.7	74	76	99	6.8	7.4	8.2	60.6	58.5	58.6	W 1	SSE 2	WSW 2	8	9	10		
7.	7.5	10.9	4.9	7.8	15.2	7.3	80	76	87	6.2	7.4	5.7	61.7	62.7	63.5	NW 2	WNW 2	N 1	10	9	1		
8.	6.3	9.1	6.3	7.2	11.1	3.2	79	71	93	5.7	6.1	6.6	62.6	62.0	62.9	NNE 1	NW 2	N 1	9	10	10		
9.	9.6	11.5	6.3	9.1	9.9	6.2	71	76	94	6.4	7.7	6.7	66.2	67.8	68.3	NNW 1	WNW 2	NW 1	8	2	1		
10.	8.1	9.7	7.2	8.3	11.9	6.2	98	83	89	7.8	7.3	6.7	65.1	64.2	67.2	SW 2	NW 3	NNW 3	10	7	1	4.3	● 1.2
11.	10.9	11.5	9.7	10.7	11.0	5.6	75	81	89	7.3	8.1	8.0	68.8	67.8	63.0	W 2	W 2	SSW 2	1	1	10	3.7	● 3
12.	8.5	10.1	7.7	8.8	11.9	8.5	81	74	80	6.7	6.8	6.3	56.4	60.2	63.3	WNW 4	WNW 4	WNW 4	9	8	8	1.7	
13.	9.5	9.1	6.9	8.5	10.7	7.1	76	65	80	6.8	5.6	5.9	62.9	64.1	63.3	WNW 4	NW 4	NW 4	8	8	8	0.4	●
14.	9.7	11.1	6.3	9.0	9.9	5.7	60	61	76	5.4	6.0	5.4	63.2	63.7	64.5	N 3	N 3	NNW 3	8	8	8	0.6	●
15.	8.9	9.5	5.3	7.9	11.9	3.7	61	67	78	5.1	6.0	5.2	65.9	65.8	67.5	NE 2	N 2	N 2	1	8	1		
16.	9.3	12.1	5.5	9.0	11.2	2.3	56	50	83	4.9	5.2	5.6	68.9	68.9	70.5	NNE 2	NNW 2	N 2	2	9	1		
17.	8.4	11.3	8.1	9.3	12.4	3.2	69	66	94	5.7	6.6	7.6	71.5	71.2	70.3	N 1	WNW 2	NW 2	8	8	10		
18.	11.1	13.7	8.3	11.0	12.0	4.9	75	72	98	7.4	8.4	8.0	70.3	70.4	70.0	NE 1	WNW 2	NW 2	1	3	1		
19.	9.5	17.2	9.5	12.1	15.3	5.3	96	63	75	8.5	9.3	6.6	68.9	68.1	68.3	NNW 1	SE 2	SSE 2	1	1	0		
20	11.7	13.9	8.6	11.4	17.4	5.2	55	82	77	5.7	9.7	6.4	66.4	62.6	64.8	NNW 1	SSE 2	E 2	8	8	7		
21.	10.9	14.9	9.6	11.8	15.8	5.4	70	58	96	6.8	7.3	8.6	65.7	65.8	65.4	E 2	E 2	E 2	1	3	10		● 3
22	11.3	15.3	12.2	12.9	15.7	9.1	99	76	95	9.9	9.8	10.0	62.2	60.2	58.3	SE 2	SE 2	ESE 2	10	2	1	7.0	● 1
23.	14.1	19.3	14.6	16.0	17.0	10.5	87	73	91	10.4	12.1	11.3	55.6	53.5	50.7	ESE 1	E 1	SSE 1	9	7	8	2.4	● 1 ☈ 3
24.	11.7	14.6	11.9	12.7	20.5	11.7	99	89	94	10.1	11.0	9.6	49.0	51.7	53.3	WSW 2	WSW 2	SSE 2	9	1	8	5.0	● 1.2
25.	14.5	19.1	13.7	15.8	15.6	11.7	79	71	99	9.6	11.6	11.5	54.9	54.8	54.1	SSE 2	SSE 3	SSE 3	9	2	9	0.3	
26.	15.2	15.3	11.4	14.0	19.8	12.3	72	86	97	9.3	11.1	9.7	56.6	60.1	62.7	SW 3	SW 2	SW 1	1	1	1	1.9	●
27.	14.6	17.6	12.7	15.0	16.4	9.7	92	78	97	11.4	11.7	10.5	64.3	65.0	66.8	0	WSW 1	SW 1	9	7	1		☈ 2
28.	18.2	17.5	16.9	17.5	19.7	11.7	74	76	80	11.5	11.3	11.4	68.6	68.1	66.9	SW 2	SSE 2	SE 2	1	9	9		
29.	16.9	18.9	12.9	16.2	19.7	14.5	84	75	100	12.0	12.2	11.1	65.3	66.3	68.1	SE 2	NW 3	NW 2	8	3	9	0.4	● ☈ 1 ≡ 3
30.	14.9	15.5	10.7	13.7	20.8	10.2	72	81	92	9.1	10.6	8.7	68.0	66.7	67.2	NW 2	NW 2	NW 2	0	0	0		≡ 3
31.	12.5	15.7	13.2	13.8	16.8	9.8	78	57	59	8.4	7.6	6.6	66.2	66.7	66.4	NNW 3	NW 3	NW 3	7	5	5		≡ 3
Midd.	11.2	13.7	9.6	11.5	14.5	7.6	79	73	89	7.9	8.6	8.0	762.9	762.9	763.3	2.0	2.3	2.1	6.0	5.4	5.6	37.1	

JUNI.

Dag	8.	2.	10.	Middel	Max.	Min.	8.	2.	10.	8.	2.	10.	8.	2.	10	8.	2	10.	8	2.	10	Nedbør	Anmærkn:
1.	12.5	14.7	9.4	12.2	16.6	9.7	79	74	100	8.5	9.2	8.8	766.8	767.2	768.7	NW 3	NW 3	NNW 2	5	5	0		
2.	15.7	15.5	11.1	14.1	15.9	6.1	68	75	84	9.1	9.8	8.3	69.6	69.9	68.8	0	W 1	NNW 1	1	1	0		
3.	16.9	20.5	15.4	17.6	17.4	9.7	70	52	77	10.0	9.3	10.0	66.6	64.0	59.8	SSE 2	SSE 3	E 3	5	7	9		
4.	14.9	14.3	12.1	13.8	21.5	14.3	87	100	100	10.9	12.1	10.5	55.3	55.1	55.1	SSE 3	WSW 2	WSW 1	9	10	9		
5.	15.3	15.3	13.6	14.7	19.6	11.1	98	88	95	12.7	11.4	10.9	54.6	56.6	57.1	SW 2	WSW 2	WSW 3	9	3	9	5.6	● 1
6.	15.8	17.8	13.4	15.7	15.9	13.5	88	82	99	11.8	12.4	11.3	56.3	55.5	55.1	SW 3	SW 2	WSW 3	9	8	10		
7.	14.4	13.7	11.7	13.3	18.4	13.3	99	96	95	12.1	11.1	9.6	52.2	51.0	52.5	SSE 2	NW 2	W 2	10	9	8	1.5	● 1.2
8.	13.8	15.7	11.5	13.7	15.1	11.7	82	83	92	9.6	11.0	9.2	52.9	54.0	53.8	W 2	W 2	W 2	9	8	7	27.0	
9.	15.7	16.1	13.4	15.1	16.0	11.4	84	81	99	11.2	11.0	11.3	51.4	49.5	47.3	SSE 2	SSE 3	SE 3	9	9	10		
10.	14.7	16.5	10.7	14.0	16.8	11.8	82	77	100	10.1	10.8	9.6	46.0	46.0	45.6	WSW 1	W 1	NNW 2	9	9	10	8.0	● 1.3
11.	13.4	11.3	9.4	11.4	16.7	10.1	89	93	79	10.1	9.2	6.9	45.8	48.9	51.6	NW 3	WNW 3	WNW 3	8	10	9	3.4	● 1.2.3
12.	10.1	12.1	8.7	10.3	14.2	8.8	88	78	91	8.1	8.1	7.6	50.1	49.7	47.1	W 3	W 3	WSW 3	9	8	9	2.7	● 2.3
13.	10.7	12.4	9.5	10.9	13.4	7.9	93	79	99	8.9	8.5	8.7	42.9	47.5	49.5	W 2	WNW 3	W 3	9	7	10	6.5	● 1.2
14.	10.3	12.8	11.1	11.4	12.9	9.2	86	76	100	8.0	8.3	9.9	50.5	51.6	44.8	WNW 3	W 2	S 3	9	8	10	6.7	● 1.2.3
15.	11.2	13.5	10.3	11.7	13.3	9.5	90	81	93	8.9	9.3	8.6	42.6	44.1	49.5	W 3	NW 3	NW 3	8	7	9	9.5	● 1.2
16.	11.1	13.5	10.1	11.6	14.2	10.3	93	87	92	9.1	9.9	8.5	52.5	56.2	60.7	NW 3	NW 3	NW 3	10	8	7	0.7	☈ 2
17.	10.3	10.7	9.4	10.1	14.1	9.3	78	87	88	7.3	8.3	7.7	62.2	62.5	62.1	WNW 3	WNW 3	W 2	9	10	8		
18.	12.6	16.2	12.9	13.9	12.9	9.3	85	69	91	9.1	9.5	10.0	59.9	57.9	54.8	S 2	S 2	ESE 3	2	8	10		● 3
19.	13.4	15.3	11.5	13.4	17.2	11.1	95	94	98	10.8	12.3	9.9	49.6	50.2	50.8	E 3	SSW 2	SSE 3	9	7	9	2.8	
20	14.2	14.4	10.7	13.1	16.1	10.5	85	86	100	10.2	10.4	9.6	52.7	56.0	60.9	WSW 2	WSW 2	W 1	8	9	3	9.1	●
21.	16.0	17.5	15.0	16.2	16.2	9.6	74	65	80	10.0	9.6	10.1	63.1	63.2	63.1	SSW 1	SSW 1	ESE 2	3	1	1	1.2	●
22	17.4	21.7	14.8	18.0	18.6	10.8	62	61	80	9.2	11.7	9.9	63.0	61.6	60.9	ESE 2	ESE 2	E 2	1	3	5		
23.	17.0	21.5	13.6	17.4	22.1	13.6	80	71	98	11.5	13.4	11.3	60.4	60.8	64.6	SE 3	ESE 3	0	5	1	3		
24.	17.4	22.7	18.9	19.7	22.4	12.4	83	70	87	12.2	14.2	13.7	64.0	64.7	65.5	SE 2	ESE 3	ESE 3	9	1	5	0.6	●
25.	21.1	24.0	18.3	21.1	24.0	15.3	71	48	70	13.1	10.6	11.0	66.0	64.5	64.3	ESE 3	ESE 3	E 3	0	0	0		
26.	20.2	23.0	17.7	20.3	24.2	14.8	71	55	63	12.5	11.4	9.5	64.0	63.2	62.5	E 2	SE 3	E 3	1	5	1		
27.	18.3	22.7	14.2	18.4	23.9	14.1	74	62	90	11.7	12.6	10.7	60.8	60.3	61.3	ENE 3	SE 3	0	7	8	5		☈ 3
28.	18.9	18.8	14.6	17.4	23.5	12.3	83	81	84	13.4	13.0	10.3	60.5	59.4	60.3	W 1	W 2	NW 1	8	8	1	1.2	● ☈ 2.3
29.	14.0	16.1	12.3	14.1	21.6	13.3	95	80	85	11.2	10.9	8.9	60.2	61.1	61.4	NW 2	NW 2	NW 2	10	9	9		
30.	13.3	16.5	13.6	14.5	16.8	12.3	87	81	90	9.8	11.4	10.4	60.1	60.2	61.7	NW 1	W 1	E 2	10	10	9		
31.																							
Midd.	14.7	16.6	12.6	14.6	17.7	11.2	83	77	90	10.4	10.7	9.8	756.8	757.1	757.4	2.2	2.3	2.2	7.0	6.6	6.5	86.5	

Dag	Thermometer. Celsius.						Fugtighedsgrad			Damptryk			Barometer.			Vindens Retn. og Styrke			Skydække			Ned-	Anmærkn:
	8.	2.	10.	Middel	Max.	Min.	8.	2.	10.	8.	2.	10.	8.	2.	10.	8.	2	10.	8.	2.	10	bör	
1.	15.2	19.0	12.4	15.5	17.6	10.4	68	52	91	8.8	8.5	9.7	763.5	763.5	763.7	E 2	SSE 2	NW 1	1	5	3	0.8	●
2.	16.2	15.9	12.1	14.7	19.2	9.3	70	75	90	9.6	10.1	9.4	63.5	63.2	63.5	WNW 2	NW 2	NW 1	5	10	0	2.0	
3.	18.0	17.4	14.4	16.6	18.2	10.4	66	68	90	10.2	10.1	10.8	62.8	62.7	59.9	W 2	WSW 2	WSW 2	1	10	8		
4.	15.8	17.7	14.9	16.1	18.6	14.2	92	84	89	12.4	12.6	11.2	57.3	56.4	54.9	WSW 1	WSW 2	WSW 2	10	10	9	0.9	●
5.	21.0	23.5	15.3	19.9	21.2	12.3	75	67	85	13.8	14.4	11.0	51.6	49.5	48.1	S 3	S 2	WSW 2	9	9	9		●
6.	15.1	17.6	14.3	15.7	23.9	14.6	85	77	83	10.8	11.5	10.0	48.4	48.5	48.6	WSW 2	WSW 2	SSW 2	9	4	9	1.0	●
7.	15.9	17.4	13.8	15.7	18.2	13.4	85	74	81	11.4	11.0	9.5	46.5	48.3	49.5	SSW 2	WSW 3	SSW 2	9	3	2	10.8	●1.
8.	15.9	17.5	12.9	15.4	18.1	13.2	88	74	89	11.9	11.0	9.8	49.2	51.0	51.8	S 2	WSW 2	SW 1	9	5	9	0.7	●
9.	13.8	17.5	12.9	14.7	17.7	12.4	96	77	89	11.2	11.5	9.8	51.6	52.0	52.3	0	W 2	NW 1	10	9	7	7.1	●1.2
10.	17.2	17.6	14.2	16.3	18.7	12.3	73	72	85	10.7	10.8	10.2	52.2	52.9	53.7	WSW 1	W 2	W 2	8	6	7	0.1	
11.	16.7	17.5	12.0	15.4	19.2	13.4	70	74	91	10.0	11.0	9.4	53.7	53.0	51.3	WSW 2	WSW 2	0	6	3	1		
12.	15.3	18.8	14.1	16.0	19.1	11.2	79	68	86	10.2	11.0	10.2	49.2	49.9	53.6	ENE 1	NNE 3	WNW 2	3	3	7		●
13.	14.8	17.2	15.4	15.8	20.1	13.6	76	70	80	9.5	10.2	10.4	56.0	57.3	56.6	WNW 3	W 2	SSW 2	10	5	10	0.3	●
14.	16.4	16.5	16.0	16.3	17.8	14.4	85	93	87	11.8	12.9	11.8	54.5	54.5	54.9	S 3	SW 1	WSW 1	10	10	9	0.3	●
15.	19.7	22.8	19.6	20.7	19.7	13.2	81	69	80	13.8	14.2	13.4	54.6	53.7	51.2	SSE 2	SSE 2	ESE 3	4	9	9	2.6	
16.	22.7	23.6	17.4	21.2	23.4	18.4	74	67	92	15.2	14.5	13.6	51.3	53.3	53.7	0	N 1	NW 2	4	1	7		●☈2
17.	15.8	18.7	15.3	16.6	24.8	15.4	93	81	81	12.5	12.9	10.4	54.9	56.6	58.7	WNW 2	W 2	WSW 1	10	4	9	16.3	●☈1
18.	18.3	20.0	16.2	18.2	19.1	14.1	66	71	84	10.4	12.3	11.5	59.3	59.7	60.8	WSW 2	SSW 2	SSW 2	7	3	4	0.2	
19.	18.8	18.7	14.7	17.4	20.1	15.4	73	81	88	11.8	12.9	10.9	61.8	62.7	64.2	SSW 2	WSW 3	SSW 1	7	6	5		●
20	12.9	18.0	14.4	15.1	20.4	12.9	96	77	82	10.6	11.8	9.9	62.5	63.9	65.5	WSW 1	W 2	WSW 2	10	5	7	9.3	●
21.	16.5	19.8	17.3	17.9	18.5	12.3	72	63	75	10.1	10.9	11.0	65.0	63.7	61.3	0	SSW 1	SSE 3	7	2	9	0.9	
22	17.4	18.7	14.5	16.9	20.0	15.4	84	67	88	12.4	10.7	10.8	59.0	58.8	57.9	SSE 2	SW 2	SSW 1	9	1	1		
23.	20.6	18.4	16.1	18.4	21.2	13.8	72	87	91	13.0	13.7	12.5	55.6	55.4	54.8	S 2	W 1	S 2	2	10	8		●23
24.	18.9	17.9	15.1	17.3	21.8	15.9	75	73	81	12.1	11.1	10.3	54.9	56.9	57.2	WSW 2	WSW 2	WSW 1	5	9	4	8.8	●
25.	18.9	18.5	13.0	16.8	19.4	13.4	72	76	91	11.6	12.0	10.1	57.8	58.8	59.7	WSW 2	WSW 2	0	4	9	4	6.0	
26.	15.8	19.0	13.0	15.9	19.6	12.4	80	64	80	10.7	10.5	8.8	60.7	62.3	66.0	N 1	WNW 3	NW 2	7	6	3		
27.	17.1	17.9	14.5	16.5	19.5	12.3	74	77	91	10.7	11.8	11.1	67.9	68.6	69.4	NW 2	WSW 3	NW 2	5	2	6		
28.	14.8	17.2	14.1	15.4	18.4	13.4	85	74	86	10.6	10.8	10.2	69.7	69.7	69.9	WNW 1	NW 2	WNW 1	9	2	3		
29.	18.2	22.9	16.3	19.1	18.2	10.3	73	44	77	11.3	9.2	10.6	68.2	65.9	63.5	N 1	0	N 1	1	4	8		
30.	16.6	17.0	13.6	15.7	23.6	14.8	77	91	93	10.9	13.1	10.7	59.5	57.2	56.7	NW 2	NW 2	N 2	7	10	10		●3
31.	14.4	16.2	14.1	14.9	17.9	13.5	87	62	74	10.6	8.5	8.8	56.8	59.0	60.1	NW 3	NW 3	WNW 3	9	7	9	2.6	●1
Midd.	16.9	18.6	14.6	16.7	19.8	13.3	79	73	85	11.3	11.5	10.6	757.4	757.7	757.8	1.7	2.0	1.6	6.7	5.9	6.3	70.7	

AUGUST.

Dag	8.	2.	10.	Middel	Max.	Min.	8.	2.	10.	8.	2.	10.	8.	2.	10.	8.	2	10.	8.	2.	10	Nedbör	Anmærkn:
1.	15.7	17.1	12.5	15.1	16.7	12.9	65	72	90	8.7	10.4	9.6	759.3	759.8	758.6	NW 3	WNW 2	W 1	8	6	1	0.3	●
2.	15.8	17.0	15.3	16.0	17.9	11.2	90	91	88	12.1	13.1	11.4	56.5	53.4	51.6	WSW 1	WSW 3	W 3	10	9	9		●23
3.	13.9	16.5	12.2	14.2	18.5	13.4	92	71	65	10.7	10.0	6.9	51.3	54.5	56.7	W 4	WNW 4	WNW 4	10	9	8	1.6	●23
4.	12.5	13.5	12.6	12.9	16.7	9.9	72	73	89	7.8	8.4	9.6	53.6	53.8	54.1	WNW 4	NW 5	NW 4	8	9	10	3.4	●23
5.	14.3	16.1	13.2	14.5	14.3	11.4	85	77	81	10.2	10.5	9.1	55.5	57.2	58.0	NW 3	NW 3	NW 3	9	5	9	0.9	
6.	13.3	15.4	13.8	14.2	16.9	11.9	85	77	93	9.5	10.0	10.8	55.8	56.2	57.7	NW 3	NW 3	NW 3	10	9	9		
7.	15.1	16.5	14.1	15.2	15.9	12.9	77	62	85	9.9	8.6	10.1	59.1	59.9	60.2	NW 2	NW 3	NW 3	6	7	9		
8.	14.8	21.0	17.0	17.6	16.9	12.3	88	78	87	11.0	14.5	12.6	59.8	60.1	61.1	NW 2	NW 2	NW 1	9	9	9		
9.	16.5	18.4	13.4	16.1	21.9	14.8	94	81	95	13.1	12.8	10.8	62.3	62.9	63.3	NW 1	NW 2	NW 2	8	9	7	1.3	●
10.	15.3	17.5	12.7	15.2	20.0	13.4	81	75	88	10.4	11.2	9.5	63.3	63.8	64.7	NNW 3	NNW 3	NNW 2	9	5	7		
11.	17.2	18.3	12.7	16.1	18.6	12.4	80	84	98	11.6	13.2	10.7	64.8	64.8	64.9	NW 2	W 2	WNW 1	5	1	0		≡3
12.	15.7	22.2	16.9	18.3	18.3	10.2	98	61	84	13.0	12.0	12.0	64.5	64.3	62.5	SE 1	W 1	SE 2	0	0	1	0.3	≡1
13.	19.6	26.3	18.9	21.6	22.9	15.2	76	58	86	12.8	14.7	13.9	61.1	60.8	59.3	SE 2	SSE 2	SSE 2	6	2	1		
14.	18.4	20.2	17.3	18.6	26.6	17.9	89	83	96	14.0	14.5	14.1	57.8	60.5	60.6	W 2	SSW 2	SSW 1	9	9	9		
15.	17.6	22.2	17.7	19.2	20.4	15.7	97	78	100	14.5	10.5	15.1	59.4	57.3	54.7	S 1	SW 1	SE 3	10	7	10		●3
16.	17.3	17.7	12.4	15.8	23.9	16.9	100	83	90	14.7	12.5	9.6	50.1	51.4	55.1	ESE 2	W 2	SW 1	10	9	1	19.0	●12
17.	16.7	19.5	13.6	16.6	21.2	11.2	79	72	89	11.2	12.1	10.3	56.2	57.6	59.2	ESE 1	W 2	NW 1	2	2	1	6.8	
18.	16.3	18.4	14.1	16.3	20.2	11.7	84	77	96	11.6	12.1	11.4	60.2	61.2	62.6	0	W 2	NW 1	6	1	2		
19.	18.1	19.7	13.0	16.9	19.2	12.0	76	77	93	11.8	13.1	10.2	62.4	61.6	59.9	ENE 1	W 1	S 1	1	1	1		
20	18.1	22.1	16.0	18.7	20.0	13.0	88	72	98	13.6	14.1	13.2	56.4	54.6	52.9	SSE 1	SSE 1	SE 2	7	7	3		
21.	15.1	14.7	13.1	14.3	22.7	12.6	91	100	93	11.7	12.5	10.3	50.8	46.6	44.9	WSW 1	SSE 2	W 2	9	10	8	2.3	●1.23
22	14.7	17.0	13.9	15.2	17.0	12.5	84	78	91	10.4	11.2	10.6	43.2	45.5	47.3	W 2	WNW 2	W 3	9	5	8	13.0	
23.	14.4	17.5	13.9	15.3	18.9	13.5	82	68	85	9.9	10.2	10.0	43.3	38.3	36.2	S 3	SW 3	WSW 4	8	6	9	6.6	●1.2
24.	11.7	15.5	14.2	13.8	18.1	11.4	95	75	74	9.6	9.8	8.9	40.7	46.5	48.5	WSW 4	WSW 4	WSW 3	9	9	8	21.1	●1.2
25.	15.2	16.3	13.4	15.0	15.9	11.7	84	83	95	10.8	11.5	10.8	48.7	50.4	50.5	WSW 2	WSW 2	S 2	8	5	8	1.3	●3
26.	12.4	13.1	13.5	13.0	17.6	12.0	100	85	87	10.7	9.4	9.9	45.7	43.7	44.5	SSE 2	SW 2	WSW 2	10	8	9	14.0	●1.3
27.	15.4	16.2	12.7	14.8	15.6	12.2	76	82	91	9.8	11.2	9.9	48.6	49.7	50.7	WNW 3	WSW 2	WSW 1	5	7	5	21.9	●1.2
28.	13.6	16.7	12.9	14.4	17.2	10.2	95	75	89	10.9	10.7	9.8	51.0	52.0	51.3	0	WNW 2	WSW 1	7	4	6	1.2	
29.	13.0	16.4	11.9	13.8	17.6	12.1	100	69	94	11.2	9.6	9.6	44.6	44.8	45.6	S 2	W 2	NW 1	10	3	9	12.4	●1.2
30.	15.8	15.6	13.7	15.0	16.7	11.2	79	88	97	10.5	11.6	11.3	46.3	47.7	52.1	W 2	WNW 3	NW 2	9	9	8	9.5	●1
31.	15.2	15.1	12.8	14.4	17.1	12.9	81	74	81	10.4	9.5	8.8	54.6	56.7	58.3	WNW 3	WNW 3	WNW 2	7	9	9	2.5	●1
Midd.	15.4	17.7	14.0	15.7	18.8	12.7	86	77	89	11.2	11.5	10.7	754.4	754.8	755.1	2.0	2.4	2.1	7.5	6.2	6.3	139.4	

FANØ. **SEPTEMBER.** **1882.**

Dag	Thermometer. Celsius. 8.	2.	10.	Middel	Max.	Min.	Fugtighedsgrad 8.	2.	10.	Damptryk 8.	2.	10.	Barometer. 8.	2.	10.	Vindens Retn. og Styrke 8.	2	10.	Skydække 8	2	10	Nedbør	Anmærkn.
1.	15.2	16.0	13.9	15.0	15.9	11.1	63	67	90	8.1	9.2	10.5	759.3	760.1	756.9	W 1	SSW 2	S 3	2	6	10	0.8	●1
2.	14.7	18.1	15.9	16.2	16.4	13.1	100	92	91	12.5	14.2	12.3	51.3	51.2	50.7	S 3	S 3	SW 2	10	8	3	6.2	●1.2
3.	16.2	17.5	15.5	16.4	18.2	14.5	93	86	91	12.7	12.8	12.0	51.9	55.0	57.1	SSW 2	WSW 2	WSW 2	9	7	7	0.3	
4.	17.1	17.4	13.9	16.1	18.2	14.5	86	83	97	12.4	12.2	11.4	57.4	59.5	62.3	WSW 2	W 2	WNW 1	3	9	2		
5.	14.7	16.7	14.9	15.4	17.9	12.4	87	70	93	10.8	10.6	11.8	64.1	64.4	63.2	W 1	WSW 2	SSW 3	9	4	7		
6.	14.4	15.4	11.5	13.8	17.1	13.5	100	71	88	12.2	9.3	8.9	62.7	65.1	67.5	WNW 1	NW 2	NW 1	9	5	0	7.6	●1.2
7.	14.8	15.2	9.9	13.3	15.7	8.7	76	68	94	9.5	8.8	8.5	69.1	69.6	69.9	NNW 2	NNW 2	NNW 1	6	5	1	0.3	
8.	12.7	16.1	13.6	14.1	16.6	9.5	91	73	90	9.9	9.9	10.4	69.3	69.2	69.5	0	WNW 2	W 1	5	9	9		
9.	14.2	16.0	8.9	13.0	16.4	9.9	74	64	91	8.9	8.7	7.7	71.0	70.4	69.3	NNW 2	NW 2	N 1	3	5	1		
10.	11.5	16.5	12.2	13.4	16.4	7.7	91	67	97	9.1	9.3	10.2	66.2	63.0	59.7	E 1	SE 2	ESE 2	1	1	8		
11.	14.2	19.0	15.2	16.1	16.8	11.3	93	75	94	11.1	12.1	12.2	56.0	54.8	53.5	SE 3	ESE 3	ESE 3	8	8	5		
12.	15.6	18.4	15.6	16.5	19.7	14.1	90	87	100	11.9	13.7	13.2	50.4	49.7	50.7	E 2	ESE 2	WSW 1	9	9	9	0.5	●13
13.	14.4	16.7	15.7	15.6	19.1	11.9	93	99	100	11.2	13.9	13.3	51.4	48.2	48.2	E 1	E 2	WSW 2	10	10	10	3.0	●2 ☈3
14.	13.2	15.7	12.9	13.9	17.0	13.0	99	85	100	11.2	11.3	11.1	49.0	51.0	54.0	S 2	S 2	S 2	9	9	9	2.0	
15.	13.1	16.8	12.3	14.1	16.4	9.4	95	66	99	10.6	9.4	10.5	57.1	57.9	58.6	S 1	ENE 1	ENE 2	0	9	3	1.0	●1
16.	12.7	21.7	15.7	16.7	17.1	10.9	100	77	100	10.9	14.9	13.3	57.1	56.4	57.2	NE 2	ESE 2	0	9	5	1		
17.	17.2	17.1	15.2	16.5	21.9	12.2	97	96	100	14.1	13.9	12.9	57.6	58.4	58.6	WSW 1	W 1	NE 2	1	10	10	0.4	●13
18.	15.7	21.9	14.8	17.5	17.2	15.2	100	76	99	13.3	14.9	12.4	57.2	56.5	58.2	0	E 2	E 2	10	7	0	6.7	●1
19.	14.5	20.5	14.5	16.5	22.0	12.4	98	71	98	12.0	12.7	12.0	59.1	59.0	59.0	E 2	E 2	ENE 2	2	1	1		
20	13.1	18.9	13.3	15.1	20.9	11.7	100	77	100	11.2	12.5	11.4	58.3	57.9	58.5	NE 2	ENE 1	ENE 2	4	1	4		
21.	13.3	14.1	8.9	12.1	19.1	9.4	91	76	89	10.3	9.1	7.6	56.9	56.9	57.5	NE 2	NE 3	NE 3	5	8	1		
22	9.9	15.1	7.7	10.9	14.7	–	79	64	100	7.1	8.2	7.9	57.5	57.2	58.1	NNE 2	NNE 2	NNE 1	2	1	1		
23.	11.9	14.8	11.0	12.6	15.5	7.7	96	74	97	9.9	9.3	9.5	58.8	59.6	61.5	NNE 2	NNE 1	NNE 1	9	8	1		
24.	11.6	15.9	12.4	13.3	15.0	10.2	98	87	90	9.9	11.7	9.6	62.5	63.1	63.8	E 1	SSW 1	0	9	9	8		
25.	11.2	15.4	11.0	12.5	15.9	11.0	98	82	94	9.7	10.7	9.2	63.5	62.7	61.0	S 2	S 2	SE 2	6	6	8	1.2	●1
26.	11.2	15.1	11.7	12.7	16.1	9.3	100	87	100	9.9	11.1	10.3	57.8	55.0	53.0	SE 2	SE 2	SE 2	9	6	2		
27.	12.5	14.7	12.7	13.3	15.9	10.8	97	96	100	10.4	11.9	10.9	49.6	49.5	49.7	SE 2	SE 2	SE 2	9	9	8		●☈3
28.	10.3	14.4	12.5	12.4	15.6	8.7	100	88	91	9.3	10.7	9.8	49.7	50.1	50.4	SSE 1	SSE 1	WSW 1	5	8	8	1.6	
29.	11.7	13.8	10.3	11.9	14.5	10.1	97	87	93	9.9	10.2	8.6	50.3	48.7	46.9	0	SSW 1	NNE 1	7	9	9		
30.	11.8	14.3	11.5	12.5	15.4	8.2	93	79	88	9.4	9.6	8.8	52.7	56.5	59.4	0	W 2	W 2	9	4	2		
31.																							
Midd.	13.5	16.6	12.8	14.3	17.2	10.9	93	79	95	10.6	11.2	10.6	757.8	757.9	758.1	1.5	1.9	1.7	6.3	6.5	4.9		

OKTOBER.

Dag	Thermometer. Celsius. 8.	2.	10.	Middel	Max.	Min.	Fugtighedsgrad 8.	2.	10.	Damptryk 8.	2.	10.	Barometer. 8.	2.	10.	Vindens Retn. og Styrke 8.	2	10.	Skydække 8	2	10	Nedbør	Anmærkn.
1.	11.2	14.4	13.1	12.9	14.3	9.2	100	91	100	9.9	11.0	11.2	760.4	761.1	761.3	S 1	SSW 2	S 2	9	9	10	1.5	●1
2.	13.3	16.5	12.5	14.1	14.8	11.1	100	93	100	11.4	12.9	10.8	61.0	61.5	63.0	SSE 2	S 2	WNW 1	9	9	8		●3
3.	10.7	15.5	12.1	12.8	16.9	7.1	100	89	89	9.6	11.7	9.3	63.6	63.7	65.2	0	WSW 2	W 1	3	7	8	8.5	●3
4.	11.5	15.3	10.1	12.3	15.8	10.6	89	70	95	9.0	9.1	8.7	67.5	70.3	74.4	0	NNW 1	NE 1	8	8	0	1.3	
5.	8.9	15.7	11.1	11.9	16.0	7.2	100	69	98	8.5	9.3	9.6	76.2	75.7	76.0	NE 1	E 2	ENE 2	10	5	7		≡1
6.	9.8	13.4	9.7	11.0	16.0	8.2	91	72	89	8.3	8.2	8.0	75.3	73.5	72.3	ENE 2	ENE 3	ENE 3	3	7	3	0.4	●1
7.	8.9	12.8	9.2	10.3	14.0	8.0	84	75	89	7.1	8.2	7.6	70.3	69.2	70.1	ENE 3	ENE 3	ENE 3	0	2	8		
8.	8.0	13.5	9.1	10.2	13.5	7.1	96	73	92	7.7	8.4	7.9	69.8	68.5	68.3	ENE 2	E 3	E 2	5	6	7		
9.	9.0	14.1	9.9	11.0	14.8	7.2	100	80	100	8.6	9.6	9.1	67.6	67.0	66.1	E 2	SE 1	0	10	5	2		≡1
10.	9.9	12.3	10.0	10.7	15.1	8.9	100	94	100	9.1	9.9	9.2	64.9	63.9	62.9	SSE 1	SSE 1	SSE 1	10	10	10		≡1
11.	7.2	12.5	11.9	10.5	12.8	5.2	100	94	94	7.6	10.0	9.6	60.3	57.6	54.9	ESE 2	ESE 2	ESE 3	10	9	9	0.5	●1
12.	11.4	12.0	9.7	11.0	13.9	7.1	89	73	87	8.9	7.6	7.8	54.1	55.8	58.6	E 3	E 3	E 3	9	9	7		
13.	9.7	12.5	7.8	10.0	12.5	9.2	82	75	86	7.2	8.0	6.8	60.8	62.1	64.7	ENE 3	ENE 3	ENE 3	9	2	7	0.3	●1
14.	6.8	9.7	6.7	7.7	12.7	5.9	84	70	74	6.2	6.3	5.4	65.0	64.3	65.8	ENE 2	ENE 3	ENE 3	1	9	10		
15.	6.7	7.8	4.1	6.2	10.8	5.2	83	72	77	6.0	5.7	4.7	66.5	65.9	65.8	ENE 2	ENE 3	ENE 2	9	9	0		
16.	6.7	7.2	4.7	6.2	9.0	3.0	69	63	81	5.0	4.7	5.2	62.9	61.3	60.6	ENE 3	E 3	E 3	9	9	9		
17.	3.2	7.4	3.2	4.6	7.9	1.4	89	68	90	5.1	5.2	5.2	62.1	62.8	66.0	NE 2	ENE 2	NE 2	5	7	9		
18.	3.3	6.1	7.1	5.5	7.8	1.9	92	97	98	5.3	6.8	7.3	68.5	68.7	68.6	NE 2	ENE 2	SE 2	7	10	10		
19.	7.4	8.6	7.1	7.7	7.5	3.2	96	86	99	7.4	7.1	7.4	67.1	65.6	63.8	E 2	SE 2	SSE 2	10	10	10		
20	7.8	9.8	9.1	8.9	9.2	7.0	94	88	98	7.5	8.0	8.4	60.8	59.4	59.8	SE 2	SSE 2	SSE 2	8	10	10		
21.	8.9	9.8	9.0	9.2	10.2	7.5	99	99	96	8.4	8.9	8.2	59.8	58.5	56.7	SSE 2	SSE 2	SSE 3	10	10	2		
22	8.7	8.0	8.7	8.5	10.3	8.0	87	86	99	7.3	6.9	8.3	49.9	43.6	42.1	SE 3	SE 4	S 3	9	9	10		●23
23.	8.7	8.5	5.9	7.7	10.3	7.1	87	78	97	7.3	6.5	6.7	44.6	46.9	49.3	W 3	WSW 2	S 2	9	9	9	23.2	
24.	6.5	8.6	8.1	7.7	9.2	5.7	98	88	98	7.0	7.3	7.8	50.7	50.7	41.9	S 2	S 2	SSE 3	3	10	9	16.9	●123
25.	10.1	9.1	9.4	9.5	10.1	6.4	100	89	80	9.2	7.6	7.1	36.3	42.9	48.7	WSW 4	WSW 4	WSW 3	9	9	2	13.8	●123
26.	8.0	9.1	7.3	8.1	11.3	7.6	96	98	98	7.7	8.4	7.4	50.7	51.0	50.7	SSW 1	SSW 1	SSW 2	5	9	8	12.8	●23
27.	6.7	10.1	5.2	7.3	10.0	6.5	98	82	97	7.1	7.6	6.4	52.8	54.6	55.8	0	SSW 1	ENE 2	5	1	5	15.2	●1
28.	5.3	8.7	6.4	6.8	10.2	4.7	97	81	100	6.5	6.8	7.2	54.5	53.0	48.8	NE 2	NE 3	NE 3	9	9	10		●3
29.	7.3	8.8	7.0	7.7	8.9	5.2	99	99	82	7.5	8.3	6.2	42.6	42.0	45.5	NE 2	SSE 1	NW 4	10	10	10	38.2	●123
30.	7.8	9.9	9.1	8.9	9.5	6.0	76	74	87	6.0	6.8	7.4	53.8	55.2	52.8	W 3	W 3	SW 4	5	7	9	7.2	
31.	7.7	9.8	6.9	8.1	10.1	7.4	96	78	91	7.5	7.0	6.8	51.7	55.4	59.1	WNW 1	WNW 2	W 1	9	2	3	16.0	●1
Midd.	8.3	10.9	8.4	9.2	11.8	6.6	93	82	92	7.6	8.1	7.7	759.7	759.7	760.0	1.9	2.3	2.3	7.3	7.6	7.1	155.8	

FANØ. **NOVEMBER.** **1882.**

Dag	Thermometer. Celsius.						Fugtighedsgrad			Damptryk			Barometer.			Vindens Retn. og Styrke			Skydække			Ned.	Anmærkn:
	8.	2.	10.	Middel	Max.	Min.	8.	2.	10.	8.	2.	10.	8.	2.	10.	8.	2	10.	8.	2.	10	bör	
1.	6.4	10.2	8.1	8.2	10.0	6.1	98	94	94	7.0	8.7	7.6	760.3	759.7	756.0	SW 1	S 2	SE 3	3	9	9	1.8	●1
2.	8.7	10.5	9.7	9.6	10.2	6.2	95	87	96	7.9	8.1	8.6	52.5	55.5	58.7	SSE 3	WSW 2	S 2	10	8	10	0.8	●1
3.	9.5	9.4	9.4	9.4	11.0	8.5	95	100	92	8.4	8.8	8.1	58.2	57.7	55.9	S 3	SSW 2	SW 3	10	10	3	2.9	●1.2.3
4.	10.3	10.1	8.4	9.6	10.5	8.8	97	82	82	9.1	7.6	6.8	48.0	45.1	47.6	SW 4	WSW 2	W 3	9	7	7	11.1	▲3
5.	9.9	10.4	11.7	10.7	10.3	8.0	80	82	95	7.2	7.7	9.6	52.7	53.3	45.9	W 3	WSW 3	WSW 3	8	10	10	6.8	●1.3
6.	8.7	9.4	8.6	8.9	11.8	8.0	77	72	83	6.5	6.4	6.8	51.5	57.3	59.2	WNW 4	WNW 4	WSW 2	8	5	5	7.0	●1.3
7.	6.0	5.5	3.4	5.0	10.0	6.0	90	94	98	6.3	6.3	5.7	54.5	52.3	54.3	S 1	ENE 2	NNW 1	10	10	0	2.5	●2 R
8.	4.7	8.0	5.7	6.1	6.0	3.1	96	82	90	6.1	6.6	6.1	45.4	44.1	43.4	SE 3	W 2	SSW 2	9	4	1	4.8	●2 R
9.	7.7	7.7	7.1	7.5	8.4	4.2	91	86	87	7.2	6.7	6.6	37.2	36.4	37.8	SSW 3	SSW 3	SW 3	9	8	10	19.7	●1.2.3 R
10.	7.1	8.2	7.0	7.4	8.5	6.3	86	88	89	6.4	7.1	6.7	37.5	38.9	40.0	W 2	W 4	W 3	9	9	9	12.6	●▲1.2.3
11.	1.9	2.1	1.1	1.7	8.8	1.9	96	93	96	5.1	5.0	4.8	39.8	41.9	52.0	N 3	N 4	N 3	10	10	10	11.6	●1.2.3
12.	1.2	2.3	-1.0	0.8	2.8	0.7	94	79	84	4.7	4.3	3.6	61.6	65.0	68.0	N 2	NE 2	N 2	10	6	8	2.7	●*1 ⊔3
13.	0.3	2.3	-1.6	0.3	2.9	-1.4	83	87	90	3.9	4.8	3.7	69.2	69.9	71.0	E 2	E 2	E 2	9	6	0		⊔3
14.	-1.3	2.5	-1.7	-0.2	2.5	-1.9	92	84	96	3.8	4.7	3.9	70.8	69.9	68.1	E 2	E 2	E 2	1	1	0		⊔3
15.	0.9	2.3	1.0	1.4	2.5	-1.9	90	85	72	4.5	4.7	3.6	63.8	61.4	58.5	E 2	E 3	SE 3	5	7	2		⊔3
16.	-0.7	0.4	0.2	0.0	2.7	-0.9	85	90	90	3.7	4.3	4.2	54.7	53.4	54.7	ESE 3	ENE 3	ENE 3	1	8	8		
17.	-1.5	-1.1	-2.1	-1.6	0.5	-1.8	96	94	87	3.9	4.0	3.4	57.5	58.0	60.0	NE 3	NE 2	NE 3	10	9	9	0.7	●1 ⊔3
18.	-5.3	-0.8	-4.7	-3.6	-0.7	-5.4	98	81	95	3.0	3.5	3.1	61.3	61.0	59.0	N 2	N 1	N 1	1	1	0		
19.	-2.7	-2.5	-3.2	-2.8	-0.6	-6.0	92	100	98	3.4	3.8	3.5	49.5	43.3	40.4	SE 2	SSE 2	SE 2	9	10	7		*2
20	-2.8	-1.7	-2.7	-2.4	-1.3	-4.5	96	94	92	3.6	3.8	3.4	41.1	43.0	45.3	ENE 2	ENE 1	ENE 1	5	7	8	0.5	
21.	-4.5	-2.6	-5.1	-4.1	-1.7	-4.9	95	89	100	3.1	3.4	3.1	48.8	50.5	50.7	ENE 1	ENE 1	ENE 1	7	1	1		≡3
22	-2.5	-0.1	0.1	-0.8	-2.2	-6.6	100	100	98	3.8	4.6	4.5	48.7	45.1	41.1	SSE 2	SSE 2	SE 2	10	10	10		≡1.2
23.	0.7	0.9	0.7	0.8	0.7	-2.6	94	96	100	4.6	4.7	4.8	44.4	46.8	44.6	ENE 1	ENE 1	SE 2	10	10	10		●3 ≡2
24.	1.1	5.0	4.9	3.7	2.0	0.2	100	100	97	5.0	6.5	6.2	37.7	36.8	38.7	SE 1	SW 1	WSW 2	10	10	9	5.0	●3 ≡1.2
25.	4.4	5.1	3.6	4.4	6.2	1.1	85	88	85	5.3	5.7	5.0	38.8	39.0	39.1	WSW 2	WSW 2	WSW 1	7	9	7	5.6	●1.2
26.	3.2	2.8	3.2	3.1	6.0	2.2	92	96	89	5.3	5.4	5.1	38.9	37.3	38.0	SSW 2	S 2	W 2	8	10	10	4.5	●2
27.	-0.3	1.5	-0.6	0.2	5.1	-0.3	92	78	96	4.1	4.0	4.2	46.1	48.0	49.0	NNW 2	0	ESE 2	8	8	9	5.0	
28.	-1.6	1.1	-2.3	-0.9	1.8	-1.8	96	81	79	3.9	4.0	3.1	52.8	56.9	60.6	N 1	ENE 2	ENE 1	2	1	0		
29.	-1.2	0.8	0.3	0.0	1.8	-2.8	90	87	92	3.8	4.2	4.3	59.1	57.9	59.9	SE 2	ESE 2	SE 2	10	7	9		
30.	0.1	1.3	-0.3	0.4	0.8	-1.9	96	92	96	4.4	4.7	4.3	62.1	62.7	63.5	SE 2	SE 2	SSE 1	8	10	10		
31.																							
Midd.	2.3	3.7	2.3	2.8	4.6	0.9	92	89	91	5.2	5.5	5.1	751.5	751.6	752.0	2.2	2.1	2.1	7.5	7.4	6.4	105.6	

DECEMBER.

Dag	8.	2.	10.	Middel	Max.	Min.	8.	2.	10.	8.	2.	10.	8.	2.	10.	8.	2	10.	8.	2.	10	Ned. bör	Anmærkn:
1.	-0.3	-0.1	-1.6	-0.7	1.3	-1.0	94	92	94	4.2	4.2	4.8	761.1	760.8	763.6	SSE 2	SSE 2	E 2	8	9	2		
2.	-3.5	-1.8	-4.1	-3.1	0.0	-3.5	87	80	96	3.0	3.2	3.1	66.9	66.7	65.1	ENE 1	ENE 2	SE 2	1	3	1		
3.	-4.3	-4.5	-6.1	-5.0	-1.8	-4.3	91	90	90	3.0	2.9	2.6	61.0	58.6	53.3	SSE 2	SSE 3	SE 3	5	7	1		
4.	-5.6	-5.3	-4.1	-5.0	-4.2	-6.8	87	100	100	2.6	3.0	3.3	46.0	41.6	41.8	ESE 3	E 5	E 4	9	10	10		*2.3
5.	-3.6	-3.6	-3.8	-3.7	-3.3	-6.1	100	100	95	3.5	3.5	3.3	43.8	45.5	47.0	E 4	ENE 3	ENE 3	10	10	10	}9.4	*1.2.3
6.	-4.6	-3.3	-3.1	-3.7	-3.5	-5.5	79	91	96	2.5	3.3	3.5	47.6	48.0	49.2	ENE 3	ENE 3	ENE 3	10	10	10		
7.	-2.7	-2.8	-5.2	-3.6	-2.7	-4.8	87	89	88	3.3	3.3	2.7	50.3	51.2	52.8	ENE 3	ENE 3	ENE 3	10	9	3		
8.	-3.2	-1.8	-0.7	-1.9	-2.5	-5.3	89	98	96	3.2	3.9	4.2	53.5	53.8	55.1	ENE 3	ENE 3	SSE 2	7	10	10		*3
9.	-0.9	0.0	-2.0	-1.0	-0.7	-3.2	96	90	94	4.1	4.2	3.7	55.4	56.1	57.9	E 2	SE 2	SSE 2	9	10	1	1.5	
10.	-0.8	-0.1	0.3	-0.2	0.0	-2.3	100	90	96	4.3	4.1	4.5	58.5	56.4	53.2	E 2	NE 2	E 2	10	10	10		
11.	0.1	0.7	0.8	0.5	0.3	-0.8	100	100	94	4.6	4.8	4.6	48.9	48.3	51.0	0	SW 1	WSW 1	10	10	1	8.0	*1.2
12.	0.9	1.4	-2.6	-0.1	1.3	0.0	96	94	94	4.7	4.8	3.5	53.0	56.1	60.5	WSW 2	WSW 1	SW 2	3	1	1	4.6	
13.	-0.9	0.3	-1.0	-0.5	2.0	-3.4	92	92	98	4.0	4.3	4.2	59.4	58.4	58.2	SE 2	ESE 2	ESE 2	10	10	1		
14.	-0.6	-0.3	-0.1	-0.3	0.3	-2.3	96	96	96	4.2	4.3	4.4	58.5	58.3	58.1	E 2	SE 2	SSE 2	10	10	10		
15.	-0.3	-1.2	-2.6	-1.4	0.0	-0.7	98	100	100	4.4	4.2	3.8	58.0	59.0	62.0	ESE 1	0	N 1	10	10	10		≡1.2.3
16.	-0.8	-0.2	0.0	-0.3	-0.2	-2.8	100	98	90	4.3	4.4	4.2	65.0	66.3	67.7	E 2	E 2	E 2	10	10	10		
17.	0.7	0.9	0.2	0.6	0.7	-1.1	90	87	94	4.4	4.3	4.4	67.8	67.4	66.8	E 3	ESE 4	ESE 4	9	9	10		
18.	-0.6	0.4	0.1	0.0	0.9	-0.7	94	94	96	4.1	4.5	4.4	66.0	65.3	66.1	ESE 4	SE 3	SE 3	10	10	10		
19.	-0.1	-0.1	-0.2	-0.1	0.4	-0.7	90	90	94	4.1	4.1	4.3	67.6	68.3	70.7	E 3	E 2	E 1	10	10	10		
20	-0.5	-0.1	-1.2	-0.6	0.2	-0.8	98	100	96	4.3	4.6	4.0	72.0	72.1	69.7	0	SSE 1	SSW 2	10	10	0		≡1.2
21.	-0.5	-0.6	1.9	0.3	0.0	-1.8	81	100	100	3.6	4.4	5.3	61.8	57.3	51.1	SSE 3	SSE 3	SW 1	10	10	7		
22	1.8	2.3	2.0	2.0	2.8	-0.8	96	94	89	5.1	5.1	4.7	49.3	47.8	46.1	WSW 2	SW 2	WSW 2	1	10	3	5.5	●1.2.3
23.	0.7	1.4	0.3	0.8	2.8	0.6	96	98	98	4.7	5.0	4.6	45.0	45.5	47.7	SSE 2	SSE 2	SSE 2	3	10	10	5.0	≡2
24.	-0.3	0.0	-1.1	-0.5	1.4	-0.7	100	98	94	4.5	4.5	4.0	49.3	50.6	52.6	0	W 1	W 1	10	10	5		
25.	-0.2	-0.3	1.2	0.2	0.7	-2.8	98	100	92	4.4	4.5	4.6	50.0	48.3	42.0	0	SSW 1	W 1	10	10	9	2.0	●
26.	-0.6	-2.8	-1.2	-1.5	1.8	-1.0	100	100	90	4.4	3.7	3.8	41.5	43.1	48.9	W 1	NE 2	W 2	7	9	7	0.8	●
27.	0.7	1.5	-0.3	0.6	1.0	-7.8	85	93	100	4.1	4.7	4.5	49.5	49.1	48.2	W 1	W 1	S 2	8	10	10		*3
28.	3.5	4.3	4.0	3.9	3.5	-0.8	98	97	95	5.8	6.0	5.8	43.6	44.7	48.4	WSW 3	W 3	W 2	9	9	9	7.8	
29.	4.9	5.1	4.6	4.9	5.3	3.2	100	98	100	6.5	6.5	6.3	46.7	46.7	44.6	WSW 3	WSW 2	WSW 2	10	10	10	4.5	●1.3
30.	2.7	3.5	-0.9	1.8	5.2	2.7	89	70	84	5.0	4.1	3.6	43.3	48.6	57.2	W 3	W 3	NW 2	7	7	1	3.0	
31.	-3.3	-0.5	-1.9	-1.9	3.8	-3.5	100	90	92	3.6	4.0	3.7	64.8	64.1	61.7	S 1	SW 2	S 2	1	8	3		
Midd.	-0.7	-0.2	-0.9	-0.6	0.5	-2.2	94	94	95	4.1	4.3	4.1	755.0	755.0	755.4	2.0	2.2	2.1	8.0	9.1	6.3	52.1	

HERNING.
1882.

Nordlig Bredde (Latitude N): 56° 8'. *Östlig Længde fra Greenwich (Longitude E de Gr.): 8° 58'.*

Höjde over Havet (Altitude): 59.3 m. *Observator: Möller, Førstelærer.*

Iagttagelsestider (Heures d'observation) 8 a.m., 2 p.m. 9 p.m.		Januar	Februar	Marts	April	Mai	Juni	Juli	August	September	Oktober	November	December	Aar (année)
Thermometer. Celsius.	Middel (moyenne)	2.6	2.5	3.9	5.5	10.1	13.5	15.5	14.6	12.7	7.8	1.3	-1.7	7.4
	Middel Maximum	4.8	4.7	7.2	9.4	14.4	17.8	19.9	18.8	16.7	11.0	3.6	0.1	10.7
	Middel Minimum	0.4	-0.3	0.8	1.7	5.9	9.7	11.3	10.9	9.6	4.5	-1.3	-3.8	4.1
	Middel Variation	4.4	5.0	6.4	7.7	8.5	8.1	8.6	7.9	7.1	6.5	4.9	3.9	6.6
	Absolut Maximum	7.9	8.6	12.5	17.6	20.7	25.1	26.3	25.8	20.6	16.9	11.5	5.7	26.3
	Absolut Minimum	-5.5	-6.0	-4.4	-2.9	1.0	4.6	7.0	7.5	3.4	-2.5	-11.9	-11.0	-11.9
Fugtighedsgrad (hum. rel.)	Middel	93	90	88	80	74	79	79	84	86	90	92	92	86
Damptryk (tens. d. vap.)	Middel	5.2	5.1	5.5	5.7	7.2	9.4	10.8	10.7	9.7	7.4	4.9	3.8	7.1
Barometer.	Middel	761.9	757.2	751.9	752.5	757.6	751.9	752.4	749.1	753.1	755.3	746.6	750.2	753.3
Skydække (nébulosité)	Middel	5.6	6.1	5.3	4.7	4.5	5.1	4.3	4.6	4.4	5.5	5.7	8.1	5.3
Nedbör (haut. d. pl.)	Sum	51.4	38.5	46.6	61.4	60.5	125.9	83.6	85.7	44.5	102.3	76.4	30.9	807.7
Dage med: (jours de)	Nedbör • * ▲	8	12	11	14	10	16	13	16	10	12	12	–	148
	Sne *	•	•	2	2	•	•	•	•	•	•	3	9	16
	Hagl ▲	•	•	•	•	1	•	•	•	•	•	•	•	1
	Taage ≡	6	6	6	•	•	•	•	•	3	6	5	8	40
	Torden K	•	•	•	•	3	1	2	1	•	•	1	•	8
	Frost (froid)	10	13	13	10	•	•	•	•	•	2	16	28	92
	Storm (tempête)	•	2	•	2	3	•	•	1	•	2	•	•	10
Vindretning: (direction du vent)	N	1	1	-	2	6	5	6	1	4	8	13	•	47
	NE	2	3	6	4	4	2	2	•	15	14	7	12	71
	E	•	•	2	21	6	6	•	•	17	24	18	18	112
	SE	1	1	1	8	18	30	6	13	18	21	16	25	158
	S	16	16	6	15	7	9	17	2	2	9	8	9	116
	SW	41	35	36	12	9	13	24	10	14	12	12	18	236
	W	16	22	28	9	23	13	15	17	4	3	5	1	156
	NW	4	3	3	6	6	10	9	11	6	2	•	•	60
	Stille (calme)	12	3	11	13	14	2	14	39	10	•	11	10	139
Vindstyrke: (force du vent)	N	1.0	1.0	•	1.0	2.5	1.7	1.7	1.0	1.4	1.5	1.9	•	1.7
	NE	1.0	1.3	2.5	1.6	2.0	1.5	1.0	•	2.0	2.1	1.6	1.8	1.9
	E	•	•	2.0	2.2	1.2	1.7	•	•	2.1	2.2	2.0	2.3	2.1
	SE	1.7	1.0	2.0	2.5	2.2	1.7	2.2	1.5	1.9	2.6	1.5	1.9	1.9
	S	1.7	2.0	1.9	2.3	2.2	2.1	2.0	1.0	2.3	1.6	2.3	1.6	1.9
	SW	1.7	2.3	2.2	2.4	2.1	2.5	2.0	1.8	1.7	2.0	2.3	1.7	2.0
	W	1.7	2.4	2.6	2.1	2.3	2.0	1.7	2.2	1.6	1.3	2.2	1.0	2.1
	NW	1.7	3.8	3.6	2.3	2.0	1.7	1.4	1.4	1.3	1.5	•	•	1.8
	Middelstyrke (force moy.)	1.5	2.2	2.1	1.9	1.8	1.9	1.6	1.0	1.6	2.1	1.7	1.7	1.7

Dag	Thermometer. Celsius. 8.	2.	9.	Middel	Max.	Min.	Fugtighedsgrad 8.	2.	9.	Damptryk 8.	2.	9.	Barometer. 8.	2.	9.	Vindens Retn. og Styrke 8.	2	9	Skydække 8	2	9	Ned. bör	Anmærkn.
1.	1.9	1.5	2.1	1.8	5.9	0.7	96	98	96	5.1	5.0	5.2	754.7	752.5	747.8	SSE 1	S 1	S 2	8	8	6		≡2
2.	2.5	4.9	4.1	3.8	5.0	1.5	96	96	97	5.3	6.1	5.9	43.1	37.5	39.2	SW 2	SW 2	SW 1	6	8	5		●2
3.	7.2	6.7	4.5	6.1	7.5	2.4	96	98	92	7.3	6.9	5.8	22.3	28.1	34.6	S 3	SW 3	WSW 2	8	8	0	20.3	●12
4.	1.5	3.7	0.2	1.8	7.5	1.4	94	93	96	4.8	5.6	4.5	45.0	48.3	52.0	0	0	0	4	0	0	7.7	
5.	0.9	1.7	5.4	2.7	3.8	-1.9	96	96	99	4.7	5.0	6.6	50.2	44.0	37.0	S 1	SE 2	SW 2	8	8	8		●23
6.	3.9	5.5	5.5	5.0	6.0	0.1	90	97	72	5.5	6.5	4.9	43.3	38.8	35.0	W 1	S 2	WSW 4	2	8	4	13.0	●2
7.	2.9	4.0	3.7	3.5	7.5	2.4	82	97	85	4.7	5.9	5.1	39.5	40.7	42.8	WSW 3	SW 4	SW 3	2	6	4	4.0	●2
8.	3.3	4.2	4.4	4.0	5.0	1.7	90	92	96	5.2	5.7	5.9	49.9	52.2	51.2	W 1	SW 1	SW 3	0	5	7	1.3	●2
9.	2.1	4.0	4.1	3.4	4.8	1.4	98	87	88	5.2	5.1	5.4	47.9	49.7	50.7	SW 1	SW 1	SW 3	10	3	8	2.2	
10.	3.1	5.4	5.4	4.6	5.0	2.0	87	89	83	4.9	6.0	5.6	54.2	54.1	50.1	SW 1	SW 2	SW 4	4	7	8		
11.	4.1	5.3	1.8	3.7	6.0	2.6	85	82	88	5.2	5.4	4.6	49.6	52.4	57.8	W 1	WNW 2	WNW 2	0	0	0		
12.	0.3	1.4	-1.5	0.1	6.0	-0.1	92	94	100	4.3	4.8	4.1	64.1	67.7	70.5	0	WNW 1	0	0	0	0		
13.	-2.3	-1.3	-2.7	-2.1	1.9	-3.7	100	96	100	3.9	4.0	3.7	71.9	72.1	72.6	SW 1	S 2	S 1	10	10	8		≡1.23
14.	-1.3	-0.1	-0.8	-0.7	-0.8	-2.7	96	89	94	4.0	4.0	4.1	73.6	73.9	75.3	0	0	S 1	8	2	6		
15.	-1.9	-0.5	-0.6	-1.0	0.1	-2.4	96	90	100	3.8	4.0	4.4	76.8	77.0	77.6	S 1	S 1	SW 2	8	0	8		
16.	-0.8	0.0	-0.1	-0.3	0.0	-3.4	94	87	100	4.1	4.0	4.6	78.9	79.3	79.2	SW 1	SW 1	SW 1	10	8	8		
17.	1.7	3.2	3.3	2.7	1.8	-1.9	98	98	97	5.1	5.6	5.6	76.5	75.4	74.5	SW 1	SW 1	SW 1	10	10	10		
18.	4.3	6.1	5.5	5.3	4.3	1.7	97	97	99	6.0	6.8	6.7	73.8	73.9	74.5	W 2	WSW 2	W 2	10	10	10		≡1.23
19.	6.5	6.7	5.2	6.1	6.7	4.2	99	98	95	7.1	7.1	6.3	74.7	73.6	73.7	W 2	NW 2	NW 1	10	0	0		
20	3.1	5.8	4.6	4.5	7.9	2.9	93	93	86	5.3	6.4	5.4	71.5	70.9	70.2	W 1	W 1	W 2	10	8	8		
21.	3.7	6.2	3.3	4.4	6.0	2.8	87	81	93	5.2	5.7	5.4	67.3	67.5	70.4	W 2	W 1	W 1	6	1	0		
22	0.4	4.3	4.0	2.9	6.8	0.4	94	77	85	4.5	4.8	5.2	70.8	68.9	67.5	SW 1	SW 1	SW 1	0	7	7		≡1
23.	4.5	4.7	4.5	4.6	4.5	0.3	92	94	96	5.8	6.0	6.0	65.8	65.9	66.9	SW 2	SW 2	SW 2	10	10	8		●2
24.	5.1	6.2	5.7	5.7	5.2	3.6	94	96	96	6.2	6.8	6.5	66.4	67.8	69.3	SW 3	SW 1	SW 2	10	8	10	2.0	●3
25.	3.5	6.9	3.1	4.5	6.2	3.2	97	93	96	5.7	6.9	5.5	69.4	69.9	71.5	0	SW 1	SW 1	0	7	8		≡3
26.	3.9	4.5	0.7	3.0	7.0	2.9	100	89	100	6.1	5.6	4.8	73.0	72.3	70.2	SW 1	SSW 1	S 2	10	3	8		≡3
27.	1.0	3.4	1.7	2.0	5.2	-0.3	94	93	100	4.7	5.4	5.2	66.3	66.1	66.0	S 1	SW 1	SW 1	8	9	10		●23
28.	3.9	5.3	4.9	4.7	3.9	1.0	97	91	94	5.9	6.0	6.0	62.0	58.8	58.6	SSW 3	S 4	S 2	10	10	10	0.9	
29.	1.5	4.7	-1.6	1.5	5.9	1.5	89	79	92	4.5	5.1	3.7	59.9	62.4	67.1	SW 1	WNW 3	0	0	3	0		
30.	-4.5	-0.6	-4.2	-3.1	5.5	-4.9	86	71	89	2.8	3.1	2.9	70.9	71.6	74.6	N 1	NE 1	NE 1	0	0	0		
31.	-5.3	0.7	-3.3	-2.6	0.0	-5.5	90	85	96	2.7	4.1	3.4	78.3	79.0	79.9	0	0	0	0	0	0		
Midd.	2.0	3.7	2.4	2.7	4.8	0.4	93	91	94	5.0	5.5	5.1	761.8	761.7	762.2	1.3	1.5	1.6	5.9	5.4	5.5	51.4	

FEBRUAR.

Dag	Thermometer. Celsius. 8.	2.	9.	Middel	Max.	Min.	Fugtighedsgrad 8.	2.	9.	Damptryk 8.	2.	9.	Barometer. 8.	2.	9.	Vindens Retn. og Styrke 8.	2	9	Skydække 8	2	9	Ned. bör	Anmærkn.
1.	-5.0	-0.1	-1.5	-2.2	1.5	-6.0	98	87	88	3.0	4.0	3.6	778.8	778.0	776.3	SE 1	S 2	S 2	0	8	6		
2.	-2.7	0.2	-4.3	-2.3	0.1	-5.4	87	83	93	3.3	3.9	3.1	72.1	70.2	70.0	S 2	S 2	S 1	7	4	0		
3.	0.7	1.6	1.0	1.1	0.8	-4.7	90	87	92	4.4	4.5	4.6	70.3	70.4	69.1	SSW 1	SW 1	SW 1	6	7	8		
4.	1.6	2.7	1.7	2.0	1.6	0.4	94	98	94	4.9	5.5	4.9	66.3	65.8	64.1	SW 1	SW 1	SW 1	10	8	7		≡2
5.	2.7	3.9	0.9	2.5	3.0	1.0	96	97	98	5.4	5.9	4.8	64.1	64.1	63.9	WSW 1	0	SW 1	10	10	10		≡123
6.	-0.3	4.5	1.7	2.0	4.1	-0.8	96	97	85	4.3	6.1	4.4	63.9	64.3	66.3	0	W 1	W 1	0	8	0		
7.	-3.0	3.2	3.5	1.2	5.0	-3.4	89	78	98	3.3	4.5	5.8	68.7	68.0	67.5	S 1	W 2	W 2	0	5	10		
8.	3.4	5.6	3.9	4.3	4.5	-3.0	98	93	93	5.7	6.3	5.7	67.0	67.5	68.3	W 1	W 1	W 1	10	7	8		≡1
9.	1.0	1.8	0.7	1.2	5.6	1.0	96	85	94	4.7	4.5	4.6	68.3	66.9	65.4	0	SW 1	SW 1	5	7	10		
10.	1.7	2.5	1.0	1.7	2.0	0.2	98	94	96	5.1	5.2	4.7	62.4	62.2	61.1	S 1	S 2	S 2	10	9	10	5.8	● ≡1
11.	1.3	1.3	-1.9	0.2	3.1	0.7	100	96	100	5.0	4.8	4.0	59.2	58.7	58.5	SSW 1	S 2	SSW 2	10	10	10	1.3	● ≡123
12.	-1.8	3.2	1.6	1.0	1.8	-2.4	100	83	96	4.0	4.8	5.0	57.2	56.9	57.3	S 3	S 1	SSW 2	10	0	4		
13.	3.7	6.2	6.6	5.5	4.0	-1.8	100	76	80	6.0	5.4	5.8	54.7	50.4	48.0	S 3	SSW 4	SSW 4	8	5	8		
14.	4.3	5.8	3.9	4.7	7.0	3.5	92	81	93	5.7	5.5	5.7	50.9	50.8	54.1	SW 3	SW 4	WSW 3	4	3	4	2.1	●
15.	3.7	4.9	0.5	3.0	7.0	0.7	93	84	89	5.6	5.5	4.2	46.9	44.4	48.9	SW 3	W 3	W 4	5	6	6	3.2	●
16.	0.5	1.7	3.9	2.0	5.4	-1.4	90	90	92	4.3	4.6	5.6	55.7	53.0	43.3	W 2	SW 2	SW 3	5	4	3	7.1	●
17.	3.7	5.2	1.6	3.5	4.3	-2.1	83	69	87	5.0	4.6	4.5	40.6	46.1	52.6	W 4	W 4	W 2	4	2	0	2.8	●
18.	1.8	5.9	4.9	4.2	5.5	0.6	96	96	87	5.1	6.6	5.7	53.2	47.6	40.0	SW 1	SW 3	SW 4	10	8	9	0.5	●123
19.	2.8	3.2	0.3	2.1	6.0	1.4	66	54	78	3.7	3.2	3.7	45.9	53.9	62.8	WNW 5	NW 5	NW 2	6	2	0	3.7	
20	1.5	5.0	5.5	4.0	3.7	-1.0	93	94	94	4.7	6.1	6.3	64.8	62.5	59.2	W 1	SW 2	SW 3	5	10	10		●23
21.	5.4	4.7	0.5	3.5	6.1	1.0	92	68	85	6.2	4.4	4.1	57.4	59.7	66.0	W 3	WNW 4	W 2	5	0	3	0.5	
22	3.9	6.7	6.1	5.6	6.0	-1.2	97	84	83	5.9	6.2	5.8	62.6	59.3	55.5	SW 2	WSW 4	WSW 3	10	7	8		●12
23.	6.1	7.1	4.8	6.0	6.8	3.6	90	87	90	6.3	6.6	5.8	53.7	56.0	56.4	W 4	W 3	W 2	7	7	0	0.1	
24.	2.6	5.4	3.5	3.8	7.7	2.5	94	86	93	5.2	5.8	5.5	58.2	57.9	57.0	SW 1	SW 2	SW 2	0	7	7		
25.	3.5	8.2	6.4	6.0	6.1	2.0	98	74	98	5.8	6.0	7.0	54.4	52.7	46.3	SW 1	SSW 3	SW 4	9	4	8		●3 ≡1
26.	8.0	7.5	7.6	7.7	8.3	3.3	90	94	96	7.2	7.3	7.5	36.3	34.2	31.6	SW 5	SW 4	SW 3	7	10	8	6.8	●2
27.	6.1	5.3	1.1	4.2	8.6	5.9	95	85	92	6.6	5.6	4.6	27.6	31.9	36.6	SW 2	SW 2	N 1	10	8	2	4.6	
28.	-2.9	-2.1	-3.5	-2.8	6.9	-3.0	91	83	98	3.4	3.3	3.4	44.4	48.4	50.3	NE 1	NE 1	NE 2	0	3	8		
29.																							
30.																							
31.																							
Midd.	1.9	4.0	2.2	2.7	4.7	-0.3	93	85	92	5.0	5.2	5.0	757.3	757.2	757.0	1.9	2.4	2.2	6.2	6.0	6.0	38.5	

HERNING. **MARTS.** **1882.**

Dag	Thermometer. Celsius. 8.	2.	9.	Middel	Max.	Min.	Fugtighedsgrad 8.	2.	9.	Damptryk 8.	2.	9	Barometer. 8.	2.	9.	Vindens Retn. og Styrke 8.	2	9.	Skydække 8.	2.	9.	Nedbør	Anmærkn:
1.	-3.2	-0.8	-2.5	-2.2	-1.5	-4.4	91	90	94	3.3	3.9	3.6	745.5	742.7	740.9	NE 2	NE 3	NE 4	7	7	7		✱3
2.	0.0	0.5	0.9	0.5	0.2	-3.2	94	98	100	4.3	4.7	4.9	40.5	42.4	44.4	NE 2	NE 2	ENE 2	10	10	10	1.0	✱1
3.	0.4	2.7	-0.2	1.0	1.8	-0.2	98	94	100	4.6	5.3	4.5	47.0	47.7	48.0	0	NE 2	0	0	10	10		≡3
4.	0.5	4.7	2.3	2.5	3.1	-0.4	100	84	94	4.8	5.4	5.1	45.0	42.5	40.2	0	S 1	SW 3	9	7	7		
5.	2.7	5.8	5.5	4.7	5.6	0.5	94	87	94	5.3	5.9	6.3	40.9	39.6	40.1	SW 1	SW 2	SW 3	0	7	8	10.2	●1.3
6.	6.1	4.7	0.5	3.8	6.5	2.2	95	71	92	6.6	4.6	4.4	35.2	39.1	49.4	SW 3	W 4	W 3	7	2	4	1.8	●1.3
7.	-0.6	2.7	0.9	1.0	6.1	-2.4	94	70	98	4.1	3.9	4.8	59.2	59.4	53.5	0	W 2	SW 2	8	7	10		●3
8.	6.7	8.8	7.2	7.6	6.7	-0.6	90	72	87	6.6	6.1	6.6	52.8	53.5	52.9	SW 2	WSW 4	WSW 4	6	4	8	6.8	
9.	3.9	8.3	7.0	6.4	9.6	3.4	90	71	91	5.5	5.8	6.8	60.2	61.6	57.9	W 1	SW 2	SW 3	0	5	8		●3
10.	6.5	8.2	6.2	7.0	9.2	3.5	98	92	87	7.0	7.4	6.1	56.0	54.5	56.5	SW 3	SW 3	W 1	10	10	5	0.6	●1.2
11.	4.8	6.7	3.6	5.0	9.0	4.6	89	77	95	5.7	5.6	5.6	57.1	63.3	64.3	W 3	W 2	W 1	3	6	0	1.8	
12.	2.8	7.8	3.0	4.5	7.2	1.1	94	78	95	5.3	6.1	5.4	64.5	65.1	65.4	W 1	W 1	W 1	0	4	0		
13.	5.1	8.5	5.1	6.2	7.8	2.1	90	78	94	5.9	6.5	6.2	62.3	62.8	64.8	WSW 2	WSW 4	W 2	2	7	0		
14.	3.5	10.1	4.2	5.9	8.6	2.6	100	75	96	5.9	6.9	5.9	65.0	64.6	62.5	W 1	SW 2	SW 1	10	0	0		≡1
15.	6.2	8.0	3.3	5.8	10.2	3.3	88	71	90	6.2	5.7	5.2	60.9	64.3	65.2	SW 2	WNW 3	W 3	8	3	6		
16.	5.4	9.7	7.9	7.7	8.4	2.6	83	61	82	5.6	5.5	6.5	60.6	59.5	60.2	WSW 2	W 4	W 4	4	0	6		
17.	6.7	8.3	1.7	5.6	9.9	5.1	87	67	93	6.4	5.5	4.8	63.2	65.7	67.8	WNW 4	NW 4	0	9	2	0		
18.	-0.7	9.5	3.1	4.0	8.8	-2.4	98	64	93	4.3	5.7	5.3	66.7	64.6	60.9	0	0	SW 1	6	5	0		≡1
19.	3.2	7.3	3.3	4.6	10.0	-0.7	89	82	97	5.1	6.2	5.6	56.4	55.2	53.8	SW 2	SW 1	SW 1	6	8	10		≡3
20	2.3	12.0	4.0	6.1	8.0	1.1	98	56	93	5.3	5.8	5.7	51.2	50.1	48.9	SW 1	SW 2	SW 2	8	2	0		≡1
21.	4.7	6.0	1.2	4.0	12.5	2.1	97	90	91	6.2	6.3	4.5	44.9	42.1	40.6	SW 1	SW 2	SSW 4	10	6	4		●2 ≡1
22	-0.9	3.7	1.9	1.6	7.3	-2.3	94	72	88	4.0	4.3	4.6	46.8	50.2	53.2	S 1	W 2	W 2	0	2	0		
23.	-0.1	4.2	-0.3	1.3	10.1	-1.4	89	68	89	4.0	4.2	4.0	55.9	56.4	56.1	WSW 2	W 3	SW 2	3	7	4	2.0	
24.	2.1	5.7	4.1	4.0	5.6	-0.7	93	85	93	5.0	5.8	5.7	52.7	48.2	40.6	S 2	S 4	SW 4	8	8	10		●3
25.	3.3	5.4	0.7	3.1	6.0	2.1	95	80	92	5.5	5.4	4.5	36.8	39.4	40.6	SW 2	SW 3	SW 2	8	6	2	13.7	
26.	1.2	7.2	2.2	3.5	5.9	-1.6	78	68	91	3.9	5.1	4.9	39.1	39.0	42.9	SSW 1	0	0	0	5	7		
27.	0.5	6.8	4.6	4.0	7.6	-2.1	85	60	92	4.1	4.4	5.8	49.3	50.1	49.2	0	WNW 3	W 3	0	6	0		
28.	4.9	8.2	6.3	6.5	7.2	0.4	92	78	98	5.9	6.3	6.9	51.3	52.2	50.0	W 4	W 4	W 4	0	5	10	3.6	●1.3
29.	5.7	7.4	6.5	6.5	8.5	4.9	98	98	99	6.6	7.5	7.1	48.2	47.8	46.5	0	SW 1	SW 2	10	10	10	2.5	●1.2
30.	5.2	7.4	4.2	5.6	8.0	3.6	95	82	96	6.3	6.3	5.9	42.9	42.7	44.7	SW 3	WSW 4	WSW 2	4	6	0	2.6	
31.	3.2	8.3	6.0	5.8	8.2	2.8	95	74	96	5.5	6.1	6.7	47.0	48.1	48.1	S 1	E 2	SE 2	4	8	10		●3
Midd.	3.0	6.6	3.4	4.3	7.2	0.8	93	77	93	5.3	5.6	5.5	751.8	752.1	751.9	1.6	2.5	2.2	5.2	5.6	5.0	46.6	
APRIL.																							
1.	5.3	8.8	3.9	6.0	8.8	2.9	96	72	90	6.3	6.1	5.5	753.7	756.6	760.1	S 2	S 1	SE 2	10	5	0	8.4	●1
2.	3.7	4.8	2.8	3.8	9.2	2.3	87	56	82	5.2	3.6	4.7	63.1	63.0	63.5	E 4	ENE 4	ENE 2	7	0	7		
3.	4.6	8.3	2.1	5.0	5.2	-0.2	87	55	85	5.5	4.4	4.6	64.9	65.9	67.8	ENE 2	E 4	E 1	0	0	0		
4.	1.5	7.1	2.0	3.5	8.6	-1.4	89	61	84	4.5	4.6	4.4	67.7	67.2	67.6	ENE 1	ENE 1	ENE 1	0	0	0		
5.	1.7	7.4	2.5	3.9	7.6	-0.4	90	69	82	4.6	5.3	4.6	68.0	67.9	68.5	E 1	E 1	ENE 1	2	3	0		
6.	1.4	9.3	4.2	5.0	7.5	-1.6	89	52	62	4.5	4.6	3.8	70.2	70.0	70.1	E 1	E 2	0	0	0	0		
7.	3.4	13.2	4.7	7.1	9.5	-0.9	70	43	71	4.1	4.9	4.6	70.0	69.0	68.7	N 1	NNE 1	0	0	0	0		
8.	2.1	10.9	5.7	6.0	14.0	-2.6	94	51	70	5.1	4.7	4.8	68.6	67.8	67.3	0	SE 1	0	0	0	0		
9.	4.1	7.4	1.3	4.3	10.7	0.6	84	64	73	5.1	4.9	3.7	66.9	65.9	64.5	E 1	E 1	0	8	4	0		
10.	2.1	7.6	4.1	4.6	8.0	-2.9	64	47	80	3.4	3.7	4.9	60.5	58.3	56.8	0	0	0	0	4	8		
11.	1.6	4.2	2.4	2.7	8.0	0.6	94	92	82	4.9	5.7	4.5	53.9	52.6	53.1	SW 2	SW 2	0	8	8	8	3.3	●23✱1
12.	2.1	5.1	1.3	2.8	4.5	0.3	73	51	80	3.9	3.4	4.0	53.3	53.6	53.2	W 1	WSW 1	0	2	2	6	1.9	
13.	0.5	4.9	-0.7	1.6	5.6	-2.2	89	61	83	4.1	4.0	3.6	52.0	50.2	47.3	N 1	E 3	E 4	0	7	0		
14.	1.0	2.7	3.6	2.4	6.0	-2.0	81	94	97	4.0	5.3	5.7	42.8	40.1	36.7	E 4	E 3	SE 3	10	10	10		●23✱1
15.	6.7	6.7	2.5	5.3	6.8	0.9	96	93	84	7.0	6.8	4.7	34.1	33.3	38.7	S 3	NW 4	NW 2	10	9	5	7.6	●1.2
16.	2.1	5.4	1.3	2.9	7.0	-1.0	61	62	89	3.2	4.1	4.5	44.2	46.0	48.0	WNW 3	W 5	W 2	3	7	0	1.7	
17.	3.8	9.8	6.8	6.8	6.0	0.2	92	51	81	5.5	4.6	6.0	47.9	46.3	45.4	S 2	SSW 2	SW 2	6	6	8	2.4	
18.	5.9	6.9	6.7	6.5	10.8	3.4	79	88	94	5.5	6.6	6.9	43.6	44.5	45.3	E 4	E 3	0	7	10	8		
19.	4.7	8.6	7.2	6.8	8.2	4.6	81	64	98	5.2	5.3	7.4	52.1	55.8	53.3	NW 2	WNW 2	SW 3	6	7	10	4.6	●3
20	8.9	10.9	7.2	9.0	9.2	4.7	96	86	96	8.2	8.3	7.3	51.6	51.2	52.3	SW 2	SW 3	SSW 2	10	9	10	1.1	●1.3
21.	7.8	13.6	5.7	9.0	12.4	4.3	92	70	94	7.2	8.1	6.4	57.9	59.7	60.0	W 1	W 2	W 2	0	0	0	1.8	●1
22	6.3	17.2	10.8	11.4	13.7	3.3	96	58	75	6.8	8.5	7.3	56.2	53.4	50.4	SSW 1	S 1	SE 3	7	5	7		♔
23.	10.7	12.5	11.1	11.4	17.6	6.3	93	96	93	8.9	10.3	9.1	46.6	44.8	44.1	0	SE 2	SW 2	7	8	6		●1.2.3
24.	9.2	11.4	8.5	9.7	13.5	6.1	89	66	92	7.6	6.7	7.6	43.0	42.1	40.1	S 4	S 4	S 3	6	7	9	7.9	
25.	7.3	7.8	6.7	7.3	12.0	6.1	90	88	93	6.9	6.9	6.8	37.2	34.9	37.8	SSE 3	S 2	S 2	5	7	5	2.4	
26.	6.3	8.8	6.3	7.1	8.7	2.3	96	93	98	6.8	7.9	6.9	34.9	32.5	33.9	E 2	0	E 1	10	8	8	4.1	●1.2
27.	7.2	7.3	5.1	6.5	10.3	4.9	94	83	85	7.1	6.3	5.5	38.7	43.8	47.0	NW 1	WNW 2	W 2	8	8	5	12.3	
28.	5.1	10.2	6.2	7.2	9.0	3.5	82	61	90	5.3	5.7	6.4	47.6	46.2	45.2	SW 1	S 2	S 2	0	6	4		
29.	6.7	10.5	5.5	7.6	11.4	5.0	93	67	88	6.8	6.3	5.9	43.5	44.1	44.8	SSE 2	SSE 2	SE 2	8	5	0		
30.	6.0	6.1	5.5	5.9	11.1	5.1	88	84	79	6.1	5.9	5.3	36.2	40.8	49.5	SE 5	SW 5	SW 4	8	10	2	1.9	●1.2
31.																							
Midd.	4.7	8.2	4.8	5.9	9.4	1.7	87	69	85	5.6	5.8	5.6	752.4	752.3	752.7	1.9	2.2	1.6	4.9	5.1	4.2	61.4	

HERNING. **MAI.** **1882.**

Dag	Thermometer. Celsius. 8.	2.	9.	Middel	Max.	Min.	Fugtighedsgrad 8.	2.	9.	Damptryk 8.	2.	9	Barometer. 8.	2	9.	Vindens Retn. og Styrke 8.	2	9	Skydække 8	2	9	Nedbør	Anmærkn:
1.	8.3	12.5	5.1	8.6	8.7	2.6	70	44	89	5.7	4.7	5.8	753.3	752.5	754.8	SW 2	SSE 2	0	0	6	1	2.8	
2.	7.4	14.4	8.4	10.1	12.7	2.9	91	57	86	7.0	7.0	7.0	57.3	58.0	58.5	SE 3	S 2	S 1	6	4	2		Ʀ3
3.	10.6	17.4	7.6	11.9	14.9	6.9	79	41	80	7.5	6.0	6.3	58.3	57.9	55.8	SE 2	SE 3	SE 3	8	2	2		
4.	9.6	13.6	10.5	11.2	18.5	5.4	86	71	91	7.6	8.2	8.5	52.3	49.9	47.9	S 3	SE 4	ESE 1	7	6	8		
5.	8.9	9.9	7.7	8.8	13.9	8.9	96	95	89	8.2	8.6	6.9	47.1	50.1	52.4	WSW 1	WSW 2	W 2	8	5	8	6.1	●
6.	7.4	12.7	10.2	10.1	11.5	5.1	77	62	94	5.9	6.8	8.7	55.0	53.5	52.3	W 1	SW 2	SW 3	5	8	8		●2
7.	8.9	10.3	4.0	7.7	13.9	6.0	56	55	82	4.8	5.2	5.0	55.5	56.7	57.5	W 1	W 2	0	8	5	3		
8.	5.7	10.1	6.0	7.3	10.4	1.0	77	65	82	5.3	6.0	5.7	57.1	56.4	58.4	W 1	W 1	W 1	5	5	8		
9.	7.9	12.0	7.9	9.3	11.5	5.6	85	52	82	6.7	5.4	6.5	61.3	61.8	62.5	W 1	W 1	W 1	6	5	0		
10.	5.5	9.9	7.3	7.6	13.1	4.6	97	84	88	6.5	7.7	6.7	60.2	57.9	61.1	0	W 2	0	10	8	0	3.7	●1.2
11.	8.1	12.7	8.0	9.6	14.3	3.7	78	67	85	6.3	7.3	6.8	62.5	61.2	57.3	W 1	W 3	W 3	5	2	5	1.6	
12.	7.5	9.0	6.3	7.6	12.9	7.5	74	66	79	5.8	5.6	5.7	48.8	51.5	55.4	W 5	W 5	W 4	6	4	0	2.6	●1
13.	7.3	8.7	4.7	6.9	9.4	5.6	69	54	81	5.3	4.5	5.2	56.0	56.6	56.9	W 4	W 5	W 3	3	2	0		
14.	7.3	9.2	5.5	7.3	9.4	3.3	59	52	70	4.5	4.5	4.7	57.0	58.2	60.1	NW 3	N 3	N 3	7	5	8		
15.	7.9	8.6	4.7	7.1	10.6	1.1	52	55	71	4.1	4.6	4.6	60.1	60.2	61.9	N 4	NNE 4	N 1	5	6	0		
16.	6.7	10.8	5.3	7.6	9.7	1.3	74	46	69	5.4	4.4	4.6	63.3	63.7	64.9	N 2	NE 2	NE 2	2	4	2		
17.	6.6	11.7	8.3	8.9	11.7	2.3	83	55	88	6.0	5.7	7.2	66.1	65.2	64.9	NE 1	N 1	0	7	0	5		
18.	8.5	17.6	8.5	11.5	13.5	3.6	87	44	79	7.2	6.6	6.6	64.9	64.3	64.9	0	NW 1	NW 1	0	0	0		
19.	10.5	16.7	7.3	11.5	18.1	3.2	81	51	76	7.7	7.2	5.8	63.9	63.5	63.5	SE 1	SE 1	0	0	0	0		
20.	9.4	17.0	8.2	11.5	16.9	4.2	80	49	82	7.1	7.0	6.7	61.2	58.4	61.1	0	E 2	E 1	5	5	8		
21.	9.0	14.4	10.0	11.1	18.1	3.8	76	56	94	6.5	6.9	8.6	61.2	60.8	60.8	SE 1	E 1	E 1	1	6	10		●3
22.	11.7	12.7	10.5	11.6	15.7	9.0	88	94	94	9.0	10.2	8.9	57.7	55.9	53.6	ESE 1	SE 2	SE 1	9	10	9	3.9	●123
23.	11.6	19.6	13.4	14.9	15.3	7.6	94	63	89	9.4	10.8	10.1	50.7	48.4	45.6	0	SE 1	SE 1	8	8	7	1.9	●▲Ʀ2
24.	12.9	15.1	9.3	12.4	20.7	11.4	97	69	84	10.7	8.8	7.3	43.2	45.9	48.6	SE 1	S 3	S 1	10	5	0	26.5	●12
25.	14.0	18.4	13.9	15.4	15.3	8.7	79	56	73	9.4	8.8	8.7	50.1	50.7	49.6	SE 3	SE 4	SE 3	7	6	8	2.2	Ʀ1
26.	13.8	16.1	14.5	14.8	19.3	11.2	80	65	80	9.4	8.9	9.7	51.2	53.6	57.4	SE 4	SW 3	SW 1	6	6	0		
27.	15.1	17.7	13.6	15.5	16.9	7.4	70	66	73	9.0	9.9	8.5	59.5	60.0	60.8	0	SSW 5	SW 2	2	5	4		
28.	16.4	18.4	15.6	16.8	19.0	8.6	70	56	77	9.8	8.8	10.2	62.8	63.7	62.3	SW 1	SSW 1	0	0	8	5		
29.	15.6	16.3	12.7	14.9	20.2	12.8	79	86	91	10.4	11.9	9.9	61.1	61.3	62.0	0	0	0	9	4	3	8.2	●1
30.	13.1	15.7	9.7	12.8	17.9	9.6	69	51	83	7.8	6.7	7.3	61.9	61.7	60.9	E 1	W 2	W 2	0	0	0		
31.	12.0	14.0	9.3	11.8	15.9	7.4	67	60	82	7.0	7.1	7.1	60.4	60.2	60.1	NW 3	NW 3	NW 1	2	2	0		
Midd.	9.8	13.7	8.8	10.8	14.4	5.9	78	61	83	7.2	7.2	7.1	757.5	757.4	757.9	1.6	2.4	1.4	5.1	4.6	3.7	60.5	

JUNI.

Dag	Thermometer. Celsius. 8.	2.	9.	Middel	Max.	Min.	Fugtighedsgrad 8.	2.	9.	Damptryk 8.	2.	9	Barometer. 8.	2	9.	Vindens Retn. og Styrke 8.	2	9	Skydække 8	2	9	Nedbør	Anmærkn:
1.	11.9	15.7	8.9	12.2	14.3	6.6	71	45	84	7.3	6.0	7.1	760.8	761.4	763.5	NW 1	NW 2	0	0	4	0		
2.	11.9	17.0	10.8	13.2	16.7	4.6	79	45	82	8.1	6.4	7.8	63.9	63.8	63.6	W 1	W 1	W 1	1	0	0		
3.	14.6	21.7	15.7	17.3	18.5	4.8	61	37	60	7.6	7.1	8.0	62.2	58.8	56.7	W 1	S 2	SE 2	0	4	6		
4.	15.7	19.7	12.2	15.9	22.6	11.0	64	57	98	8.6	9.7	10.3	51.0	49.6	49.9	SE 2	SE 3	SW 1	6	8	10		●3
5.	12.9	16.4	13.3	14.2	20.4	11.6	93	62	85	10.2	8.7	9.5	49.5	50.8	51.6	SW 2	SW 3	SW 3	8	4	8	5.9	●1
6.	13.3	17.8	12.9	14.7	17.3	12.9	96	61	99	10.8	9.3	10.9	50.6	49.8	49.2	SW 4	SW 4	SW 3	8	6	10		●3
7.	13.5	12.2	11.9	12.5	18.9	10.7	97	97	94	11.1	10.2	9.6	47.7	44.8	46.7	S 1	SW 2	SW 2	6	7	8	2.4	●123
8.	12.4	13.7	12.5	12.9	14.4	8.6	87	80	87	9.2	9.3	9.3	46.7	48.0	47.8	SW 3	SW 3	WSW 2	6	7	5	26.8	
9.	11.3	15.0	11.9	12.7	15.1	7.5	91	82	91	9.0	10.4	9.4	47.0	45.3	43.8	SE 2	SSE 2	SE 2	7	7	8	3.3	●12
10.	11.3	12.7	9.7	11.2	16.2	11.2	97	93	98	9.6	10.0	8.7	41.6	40.9	39.9	SE 1	SE 1	N 1	10	8	10	11.2	●123
11.	12.1	10.6	8.9	10.5	13.7	9.6	97	85	77	10.1	8.1	6.6	39.3	41.7	44.3	NNW 3	W 3	W 3	6	9	4	14.9	●1
12.	9.2	10.9	7.7	9.3	12.8	6.6	91	72	89	7.8	7.1	6.9	44.1	43.2	42.0	W 3	W 2	SE 2	6	5	4	2.3	●123
13.	8.5	11.7	9.1	9.8	13.8	6.5	92	75	87	7.6	7.7	7.4	37.7	41.1	43.8	E 1	N 2	NW 1	8	5	6	2.0	
14.	10.7	11.9	9.9	10.8	12.2	7.6	90	68	82	8.5	7.1	7.4	44.7	45.5	43.9	NW 1	NW 1	S 2	6	7	8	6.3	●13
15.	9.8	11.7	10.1	10.5	13.5	7.7	94	88	89	8.4	9.0	8.3	37.0	38.2	42.4	SW 1	W 2	WNW 3	6	8	7	8.7	●123
16.	11.8	12.4	9.7	11.3	13.3	9.5	95	86	95	9.7	9.1	8.5	46.3	50.3	54.3	WNW 2	N 2	N 1	6	6	2	4.5	●23
17.	9.5	11.0	8.7	9.7	14.5	7.6	71	79	81	6.3	7.7	6.8	55.4	56.0	56.4	NW 3	W 3	W 1	6	6	5	12.7	
18.	11.6	15.6	12.0	13.1	11.7	5.6	79	53	80	8.0	7.0	8.3	54.6	53.0	51.4	W 3	S 3	SE 3	2	4	10		
19.	12.0	14.4	11.5	12.6	16.1	10.1	95	91	86	9.8	11.0	8.6	46.1	45.3	46.9	ESE 2	SE 2	SE 1	8	8	6	3.4	●123
20.	11.9	14.1	11.9	12.6	15.0	10.2	91	84	91	9.4	10.0	9.4	47.0	50.9	54.9	S 3	S 3	SSW 2	6	6	6	14.0	
21.	12.0	17.9	13.7	14.5	15.1	8.1	89	66	86	9.2	10.1	9.9	57.8	58.0	58.3	S 1	SE 1	SE 1	4	5	3	1.5	●
22.	15.0	21.2	15.7	17.3	20.2	8.3	77	61	83	9.8	11.2	11.0	58.0	56.8	56.3	SE 1	SE 2	SE 1	0	4	6		
23.	15.2	21.1	17.5	17.9	22.2	14.1	85	65	85	10.9	12.1	12.6	55.9	56.4	58.8	SE 2	SE 2	SE 1	8	0	4		
24.	18.0	22.9	16.3	19.1	21.9	15.0	74	57	73	11.3	11.7	10.1	60.5	60.9	61.6	SE 2	SE 3	SE 1	4	0	1		
25.	18.9	24.1	18.3	20.4	23.5	14.8	67	57	76	10.9	12.6	11.8	62.0	60.6	60.3	ESE 2	SE 3	SE 1	0	0	0		
26.	19.1	24.6	17.3	20.3	25.0	13.3	67	47	67	11.1	10.5	9.8	59.9	59.1	59.2	SE 2	SE 2	E 1	0	4	0		
27.	18.5	23.2	18.4	20.0	25.1	12.5	70	52	73	11.1	10.9	11.5	57.3	56.8	56.8	E 2	E 3	0	2	4	2		
28.	16.2	23.9	16.2	18.8	24.6	11.5	86	48	86	11.8	10.5	11.8	55.2	53.4	54.5	E 1	N 2	SSE 1	4	3	4		●Ʀ3
29.	14.6	21.1	14.5	16.7	24.9	10.2	92	67	84	11.4	12.5	10.2	54.6	55.2	55.6	SE 1	SE 1	NW 2	8	6	8	6.0	
30.	14.2	15.8	12.2	14.1	21.9	13.4	88	78	89	10.6	10.4	9.3	54.6	55.6	57.7	NW 1	NE 2	NE 1	8	7	3		
31.																							
Midd.	13.3	16.7	12.6	14.2	17.8	9.7	84	68	85	9.5	9.4	9.2	751.6	751.7	752.4	1.8	2.2	1.5	5.0	5.1	5.1	125.9	

Dag	Thermometer. Celsius. 8.	2.	9.	Middel	Max.	Min.	Fugtighedsgrad 8.	2.	9.	Damptryk 8.	2.	9	Barometer. 8.	2.	9.	Vindens Retn. og Styrke 8.	2	9.	Skydække 8.	2.	9.	Nedbör	Anmærkn:
1.	14.0	17.1	12.2	14.4	16.5	8.8	75	69	87	8.9	9.1	9.1	758.7	758.5	758.2	0	NE 1	0	0	6	0		
2.	14.2	19.4	14.8	16.1	17.1	7.0	85	64	87	10.2	10.7	10.9	57.6	57.1	57.3	SW 1	W 1	W 1	8	4	0		
3.	15.3	18.7	13.5	15.8	20.3	9.6	67	48	98	8.7	7.7	11.2	57.3	56.5	54.6	W 1	W 1	W 1	3	4	10		●3
4.	14.7	18.7	15.8	16.4	20.3	12.7	92	80	91	11.5	12.8	12.2	51.7	50.5	49.7	W 1	SW 2	S 1	8	7	8	3.1	
5.	17.7	23.4	15.9	19.0	20.0	12.6	85	63	92	12.8	13.5	12.4	47.3	44.8	44.0	S 2	S 2	S 2	4	7	8	0.2	●1.3 K3
6.	14.3	17.0	12.5	14.6	24.3	13.1	94	73	90	11.3	10.5	9.6	43.1	42.7	43.8	S 2	SW 3	SW 2	8	6	4	5.8	
7.	13.1	14.7	12.7	13.5	18.7	11.6	96	87	88	10.7	10.8	9.5	41.5	42.9	44.1	SSE 3	S 2	S 1	10	8	0	3.8	●1.23
8.	15.0	17.7	12.9	15.2	16.4	10.0	90	65	88	11.4	9.8	9.7	44.7	45.4	46.4	S 2	S 2	SW 1	6	4	4	8.8	●
9.	13.4	17.6	14.3	15.1	17.9	10.1	95	67	94	10.8	10.0	11.3	47.0	45.8	46.7	0	NE 1	0	8	4	3	7.6	●
10.	14.1	18.8	14.1	15.7	18.0	11.2	86	65	85	10.2	10.5	10.1	47.1	47.1	47.9	NW 1	NW 2	0	3	0	0	3.2	
11.	14.1	17.7	14.1	15.3	18.8	10.4	79	61	83	9.4	9.1	9.8	48.0	47.3	46.4	WSW 2	W 2	W 1	5	4	0		
12.	12.9	18.8	14.3	15.3	18.3	7.5	93	58	85	10.2	9.4	10.2	44.4	45.4	47.0	NW 1	NW 1	WNW 1	4	0	5		
13.	14.5	16.1	13.7	14.8	19.3	11.4	75	75	91	9.2	10.2	10.5	49.9	51.3	51.4	W 3	W 3	W 2	4	6	4		
14.	16.7	16.9	14.5	16.0	17.7	13.0	76	90	96	10.8	12.8	11.7	50.2	49.4	49.9	SSE 3	S 3	0	5	8	1		●2
15.	16.3	22.9	18.5	19.2	18.1	12.2	89	69	82	12.3	14.3	13.0	50.4	49.2	47.4	SSE 2	SSE 2	SE 3	5	6	5	1.8	
16.	21.8	21.6	18.7	20.7	23.4	16.3	75	87	88	14.5	16.6	14.2	47.8	49.0	48.7	SE 1	N 1	N 2	1	4	1		●2 K1.2
17.	17.5	18.9	15.7	17.4	26.3	16.0	93	78	85	13.8	12.6	11.3	49.5	51.3	53.6	NW 2	W 2	SW 1	8	6	4	6.4	
18.	16.7	20.4	15.5	17.5	20.3	13.0	74	55	87	10.5	9.8	11.4	54.1	54.4	55.5	SW 3	SW 3	SW 2	4	5	1		
19.	16.8	20.6	13.5	17.0	20.7	12.2	76	67	89	10.9	12.1	10.2	56.7	56.9	59.5	SW 3	SW 4	SW 1	4	6	4		
20	12.7	17.9	11.9	14.2	21.3	11.3	96	63	90	10.4	9.7	9.2	57.5	58.1	60.1	SW 1	SW 2	SW 1	10	4	1	3.1	●1
21.	14.5	20.3	13.5	16.1	18.7	8.0	86	52	86	10.5	9.2	9.8	60.1	58.6	56.9	S 1	S 2	SE 1	0	4	1		
22	17.7	20.9	14.1	17.6	20.9	11.8	71	52	87	10.8	9.5	10.4	54.5	53.2	53.1	SE 3	SW 2	SW 1	4	3	0		
23.	18.9	19.2	15.0	17.7	21.5	11.4	76	85	97	12.4	14.0	12.3	51.0	50.5	50.1	S 3	SW 3	S 1	4	6	4		●2.3
24.	15.6	18.3	14.8	16.2	21.9	14.0	93	63	84	12.3	10.0	10.5	49.9	51.5	52.5	SSW 3	SW 4	SW 1	6	4	2	7.8	●1
25.	15.7	18.5	15.5	16.6	19.3	10.1	81	60	81	10.7	9.6	10.6	52.2	53.4	54.3	SW 1	SW 2	SW 1	5	6	2		●
26.	14.6	17.9	14.7	15.7	19.4	11.0	86	63	82	10.6	9.5	10.4	55.7	57.0	60.4	N 1	N 3	N 1	1	6	1	1.0	
27.	15.9	19.7	16.7	17.4	18.9	9.0	85	51	81	11.4	8.7	11.5	62.6	63.1	63.3	0	0	0	2	2	3		
28.	15.5	20.5	14.9	17.0	21.4	11.3	88	61	77	11.6	10.9	9.7	64.2	64.2	64.9	NW 1	NW 1	0	4	2	2		
29.	15.7	20.8	14.9	17.1	21.3	8.3	85	54	83	11.3	10.0	10.4	63.5	61.3	59.7	0	0	0	0	2	1		
30.	16.7	15.9	12.6	15.1	21.7	14.0	82	96	97	11.7	12.9	10.5	54.4	52.3	51.4	NNW 2	N 2	0	8	10	10		●2.3
31.	13.1	14.7	13.3	13.7	17.9	11.9	94	72	75	10.4	8.9	8.5	50.6	51.8	53.3	WNW 2	W 3	WNW 3	9	7	9	31.0	●1
Midd.	15.5	18.8	14.5	16.3	19.9	11.3	84	67	87	11.0	10.8	10.7	752.4	752.3	752.6	1.7	2.0	1.0	4.9	4.9	3.2	83.6	

AUGUST.

Dag	8.	2.	9.	Middel	Max.	Min.	8.	2.	9.	8.	2.	9	8.	2.	9.	8.	2	9.	8.	2.	9.	Nedbör	Anmærkn:
1.	13.8	15.3	12.1	13.7	15.8	12.4	91	64	84	10.5	8.3	8.8	753.1	753.5	753.4	W 2	W 2	0	7	6	0		
2.	14.2	15.9	13.7	14.6	16.7	8.0	84	97	95	10.0	13.0	11.0	51.2	47.5	45.2	0	SW 2	SW 1	6	10	10		●2.3
3.	13.4	15.2	10.5	13.0	15.9	12.1	97	73	72	11.0	9.4	6.8	43.8	47.0	49.8	SW 2	W 3	W 3	10	2	1	1.8	●1.2
4.	11.5	13.1	11.9	12.2	16.3	–	71	71	94	7.2	7.9	9.6	45.9	46.4	47.4	W 5	W 5	W 4	10	10	10	1.5	●3
5.	14.9	17.9	12.1	15.0	15.1	–	81	55	87	10.1	8.3	9.0	49.7	51.0	51.6	NW 2	NW 1	NW 1	10	10	10	0.4	
6.	15.7	18.5	14.3	16.2	18.3	8.7	83	68	93	11.0	10.7	11.2	49.6	50.0	51.9	NW 1	NW 2	0	2	2	5		
7.	14.5	18.6	13.0	15.4	19.1	8.6	85	70	89	10.4	11.2	9.8	53.6	53.6	54.2	0	W 1	NW 1	2	2	8		
8.	16.1	22.5	17.6	18.7	19.2	12.7	89	67	80	12.2	13.6	12.0	54.3	54.5	55.8	0	NW 2	N 1	5	6	10		
9.	17.1	20.9	14.8	17.6	23.2	15.4	93	79	92	13.5	14.5	11.6	56.1	57.1	57.3	0	0	0	5	1	8	0.9	●
10.	15.3	18.4	12.9	15.5	22.2	12.9	81	76	96	10.4	11.9	10.6	57.4	57.6	58.6	NW 1	NW 2	0	2	0	8	2.5	●
11.	14.7	21.0	15.5	17.1	18.7	11.0	93	62	80	11.6	11.3	10.5	58.8	59.0	59.1	W 1	W 1	W 1	0	0	0		
12.	13.6	23.1	16.5	17.7	21.5	7.9	89	43	82	10.3	9.1	11.5	59.6	58.6	58.0	0	ESE 1	0	0	0	0		
13.	18.6	25.0	18.5	20.7	24.9	12.6	77	43	83	12.2	10.1	13.2	56.9	56.4	55.3	SE 1	SE 1	SE 1	0	0	0		
14.	19.6	20.1	17.0	18.9	25.8	16.4	79	74	89	13.3	13.0	12.8	52.6	55.0	55.6	SE 2	SSW 1	0	4	5	5		
15.	18.7	22.7	17.7	19.7	21.1	15.5	84	64	80	13.4	13.0	12.1	54.6	53.1	51.0	0	SE 1	0	1	1	9	0.9	●
16.	17.3	18.2	12.7	16.1	23.5	16.0	94	91	93	13.8	14.1	10.0	45.8	46.1	49.4	SE 1	SSE 1	0	8	10	8	1.8	●1.23
17.	13.5	18.3	13.7	15.2	20.3	7.5	96	63	82	11.0	9.8	9.6	51.8	52.4	53.8	0	0	0	0	3	1	2.1	
18.	14.5	20.0	14.2	16.2	19.9	9.2	91	59	88	11.1	10.4	10.6	55.1	55.5	56.9	0	0	0	2	5	0		
19.	14.5	20.5	17.1	17.4	20.9	9.8	93	68	86	11.3	12.1	12.4	57.1	56.4	55.0	0	0	0	2	5	0		
20	18.3	21.8	16.3	18.8	21.1	11.3	85	64	87	13.3	12.3	12.0	52.1	50.3	48.9	0	0	0	2	6	6		
21.	12.7	14.3	12.7	13.2	22.9	11.8	85	95	96	9.1	11.4	10.4	45.6	42.3	39.1	0	0	0	9	10	10		
22	11.7	14.3	13.0	13.0	16.5	8.5	100	91	96	10.3	10.9	10.6	37.9	39.1	40.8	0	0	0	0	6	6	9.8	●
23.	13.1	14.7	11.2	13.0	15.9	11.3	94	88	94	10.4	10.9	9.3	38.9	33.8	30.7	SE 1	SE 3	S 1	5	7	9	12.4	●
24.	11.7	13.7	11.5	12.3	17.1	10.8	93	80	91	9.4	9.3	9.1	32.9	38.7	41.6	SW 3	WSW 4	SW 2	8	4	7	6.0	●
25.	13.5	14.7	11.1	13.1	14.2	10.7	90	88	93	10.5	10.9	9.1	43.7	44.4	45.7	SW 1	SW 1	0	4	5	0	11.9	●
26.	12.3	15.1	13.1	13.5	16.1	10.5	97	87	97	10.3	11.1	10.8	42.1	39.3	38.1	SE 2	SE 2	SE 1	10	7	10	7.3	●1.2
27.	12.9	15.9	11.6	13.5	15.5	11.5	95	71	95	10.4	9.5	9.6	41.5	43.7	44.9	WSW 2	W 2	0	10	3	2	23.1	●
28.	13.7	15.1	9.4	12.7	16.4	9.8	92	77	91	10.6	9.9	8.0	45.3	45.7	45.9	W 1	W 1	0	4	4	0		
29.	12.5	15.5	11.7	13.2	16.7	8.5	95	69	94	10.1	9.1	9.5	40.5	38.9	39.8	SE 2	SW 2	0	8	1	2		
30.	9.9	15.5	13.3	12.9	16.0	8.0	95	83	91	8.6	10.9	10.3	40.9	42.1	45.2	0	NW 1	WNW 1	2	6	3	2.4	●
31.	13.7	13.9	11.4	13.0	16.7	9.5	89	94	95	10.3	11.0	9.4	48.0	49.8	51.9	WNW 1	W 1	0	1	7	1	0.9	●1.23 K2.3
Midd.	14.4	17.7	13.6	15.2	18.8	10.9	89	73	89	10.9	10.9	10.4	748.9	749.0	749.4	1.0	1.4	0.6	4.5	4.6	4.8	85.7	

Dag	Thermometer. Celsius.						Fugtighedsgrad			Damptryk			Barometer.			Vindens Retn. og Styrke			Skydække			Nedbör	Anmærkn:
	8.	2.	9.	Middel	Max.	Min.	8.	2.	9.	8.	2.	9	8.	2.	9.	8	2	9	8	2.	9.		
1.	12.7	15.2	12.4	13.4	16.9	10.6	91	62	80	9.9	8.0	8.6	753.3	754.3	752.3	0	0	SE 1	2	5	9	19.7	
2.	13.4	16.4	14.5	14.8	15.9	12.0	97	94	92	11.0	13.0	11.2	45.9	45.6	45.2	SSE 3	SSW 3	SSW 1	10	6	0	5.7	●1
3.	15.5	17.2	14.7	15.8	17.9	13.3	90	76	92	11.8	11.1	11.5	46.1	48.7	51.5	SW 2	SW 2	SW 1	2	6	9		
4.	14.3	17.0	12.9	14.7	17.7	11.9	97	79	93	11.7	11.3	10.2	52.1	53.6	56.0	SW 2	SW 2	SW 1	10	7	0	4.2	●1
5.	13.1	16.7	13.6	14.5	17.5	11.4	87	71	93	9.7	10.1	10.7	58.3	58.3	57.9	SW 1	SW 2	SW 3	4	6	6		
6.	13.7	14.7	10.5	13.0	16.9	13.0	98	64	88	11.4	8.1	8.3	57.4	59.6	61.1	SW 1	SW 2	W 1	9	4	2	7.6	●1
7.	11.3	14.9	9.3	11.8	15.4	8.0	84	64	87	8.4	8.1	7.5	63.5	63.6	63.8	NW 1	N 1	N 1	0	0	0		
8.	11.1	15.4	11.7	12.7	15.4	6.9	90	77	93	8.9	10.0	9.4	63.9	63.4	64.0	NW 1	W 2	W 2	4	8	6		
9.	10.1	14.9	8.2	11.1	15.8	7.2	84	56	85	7.8	7.1	6.9	65.1	65.0	64.1	NW 1	NW 2	NW 1	0	0	0		
10.	9.3	16.1	9.6	11.7	14.9	5.9	92	65	91	8.0	8.9	8.1	61.5	58.5	56.4	WNW 2	E 1	E 1	0	2	0		
11	13.1	17.8	14.1	15.0	16.5	8.2	93	69	91	10.3	10.6	10.8	52.5	50.8	49.7	E 3	E 3	E 3	4	6	6		
12.	14.5	19.1	15.5	16.4	17.9	12.6	94	75	93	11.5	12.4	12.3	46.8	45.5	46.4	E 3	ESE 3	SE 2	7	6	8		●3
13.	14.9	17.5	16.7	16.4	19.5	14.4	93	90	94	11.8	13.4	13.3	45.8	44.2	43.0	SE 1	SE 2	SE 2	9	8	10	1.2	
14.	12.9	16.1	11.7	13.6	18.4	12.8	96	76	95	10.6	10.3	9.6	44.5	46.2	48.8	SW 1	SW 2	SE 1	10	6	2	2.0	●12
15.	10.4	16.2	12.1	12.9	16.9	8.8	95	70	93	8.9	9.6	9.6	52.0	53.4	54.1	SE 1	E 1	ENE 1	0	2	2	2.0	
16.	12.9	19.3	14.7	15.6	16.9	10.0	97	79	94	10.7	13.2	11.8	52.6	51.9	52.0	NE 2	E 2	E 1	10	4	4		
17.	14.3	19.8	15.2	16.4	19.9	12.5	97	78	96	11.7	13.3	12.3	52.3	53.2	54.1	E 1	0	NE 2	8	4	8		
18.	16.1	19.9	13.7	16.6	20.3	14.1	97	70	88	13.2	12.0	10.2	52.7	52.5	53.9	NE 1	E 3	E 1	6	3	0	0.6	●1
19.	14.1	19.4	11.4	15.0	20.6	10.2	96	64	93	11.4	10.7	9.3	55.4	55.4	54.5	E 3	E 3	0	1	0	0		
20	11.1	18.1	11.7	13.6	19.7	8.3	96	75	91	9.5	11.7	9.2	53.8	53.4	53.6	N 1	NE 2	NE 3	6	4	4		≡1.2
21.	10.3	13.0	7.2	10.2	18.9	10.0	82	66	86	7.7	7.3	6.5	53.1	52.6	53.4	NNE 3	NE 4	NE 3	8	3	0		
22	6.3	14.6	7.4	9.4	13.4	3.4	88	54	91	6.3	6.7	7.0	53.1	52.4	52.9	N 2	NE 3	NE 1	0	0	0		
23.	11.2	14.0	10.6	11.9	14.9	6.2	92	74	92	9.0	8.7	8.7	54.1	54.8	56.5	NE 2	NE 2	NE 1	8	7	2		
24.	12.1	14.1	11.5	12.6	14.4	8.3	87	83	93	9.0	9.8	9.4	58.1	58.5	58.9	NE 1	NE 1	ESE 1	6	8	6		
25.	11.1	14.0	10.6	11.9	14.9	9.8	95	73	90	9.4	8.6	8.4	58.6	58.0	56.4	ESE 2	SE 3	SE 2	6	7	8		
26.	9.1	14.6	11.9	11.9	14.9	6.8	96	75	90	8.3	9.3	9.2	53.6	51.3	49.6	SE 1	ESE 3	SE 3	0	6	4		
27.	11.4	14.1	12.6	12.7	15.5	8.8	95	81	93	9.4	9.7	10.3	45.9	45.0	45.5	SE 2	SE 3	SE 2	10	8	8	0.5	●1.2
28.	10.6	14.2	9.6	11.5	14.3	10.0	98	79	92	9.3	9.5	8.2	45.0	45.0	45.0	0	SE 1	0	8	6	0	1.0	≡3
29.	8.9	15.0	9.8	11.2	14.7	5.6	98	71	88	8.3	9.0	8.0	44.7	43.3	44.6	0	SE 2	0	0	2	6		
30.	7.0	13.4	7.9	9.4	15.0	6.2	94	76	100	7.0	8.7	8.0	46.9	50.6	53.3	0	WNW 1	0	2	4	0		≡1.2
31.																							
Midd.	11.9	16.1	11.8	13.3	16.7	9.6	93	73	91	9.7	10.0	9.5	753.0	753.0	753.3	1.5	2.0	1.4	5.0	4.6	3.7	44.5	

OKTOBER.

Dag	8.	2.	9.	Middel	Max.	Min.	8.	2.	9.	8.	2.	9	8.	2.	9.	8	2	9	8	2.	9.	Nedbör	Anmærkn:
1.	7.6	13.5	12.7	11.3	14.0	3.9	91	87	93	7.1	9.9	10.0	755.6	756.2	756.6	SE 1	SW 2	SE 3	8	8	6		
2.	13.5	16.3	12.4	14.1	14.5	7.2	95	81	95	10.9	11.2	10.2	56.4	56.6	57.6	SE 3	SE 2	SE 2	8	8	10		●3
3.	7.4	14.5	10.7	10.9	16.9	5.7	99	76	95	7.6	9.3	9.1	58.8	58.7	59.7	SE 1	SSE 1	SW 1	0	3	2	8.4	●3 ≡1
4.	11.2	13.9	8.7	11.3	14.9	7.0	94	82	93	9.3	9.7	7.8	62.5	65.3	68.9	NW 1	NW 2	N 1	0	3	0	5.6	
5.	7.9	14.0	10.1	10.7	14.7	6.4	98	78	96	7.8	9.2	8.9	71.5	71.4	71.9	N 1	NE 1	NE 1	0	2	0		≡1.3
6.	7.3	12.2	9.7	9.7	14.9	5.0	83	78	89	6.3	8.2	8.0	71.4	69.8	68.2	NE 1	E 3	E 2	5	6	7		
7.	8.4	10.5	9.3	9.4	12.9	6.2	88	74	79	7.2	7.0	6.9	66.9	65.8	66.4	E 2	E 4	E 3	6	4	7		
8.	10.4	12.5	8.9	10.6	11.8	7.0	87	75	91	8.1	8.0	7.7	65.8	65.1	64.0	E 3	E 4	E 2	6	5	1		
9.	9.3	12.4	10.5	10.7	12.8	6.7	95	87	94	8.3	9.2	8.9	63.2	62.2	61.5	E 2	E 2	E 1	8	8	8		
10.	9.4	12.4	9.2	10.3	12.8	6.7	98	93	98	8.6	9.8	8.4	59.7	58.7	57.5	E 1	SW 1	E 1	10	8	10		●12 ≡3
11.	5.8	10.9	9.9	8.9	12.9	5.8	100	90	91	6.9	8.7	8.3	55.5	53.8	51.8	E 1	SE 2	E 1	0	6	8	0.9	≡1
12.	10.6	12.2	7.3	10.0	11.9	5.8	84	78	93	8.0	8.2	7.1	51.2	52.9	55.2	E 3	E 4	E 2	6	5	0		
13.	7.9	10.7	6.7	8.4	12.8	5.2	86	77	90	6.8	7.4	6.6	57.9	58.9	60.9	E 3	E 4	E 1	0	2	0		
14.	6.8	10.1	6.1	7.7	10.7	3.7	94	—	86	7.0	—	6.0	60.9	61.9	61.9	E 2	E 2	NE 3	6	6	7		
15.	4.7	6.5	2.7	4.6	10.6	2.0	84	74	85	5.4	5.3	4.8	62.1	62.0	62.1	NE 2	NE 4	NE 1	4	8	0		
16.	5.5	6.6	2.9	5.0	6.8	1.2	77	70	94	5.2	5.1	5.3	59.2	57.6	56.9	NE 3	NE 3	NE 2	8	6	0		
17.	2.2	5.8	−1.1	2.3	7.7	1.7	94	78	96	5.1	5.3	4.1	57.3	58.1	61.1	N 1	NNE 2	N 1	0	6	0		
18.	−0.3	6.6	5.5	3.9	6.3	−2.5	89	83	97	4.0	6.0	6.5	63.8	64.4	64.4	N 1	NNE 2	NE 2	7	8	8		●3
19.	6.9	8.9	7.9	7.9	6.9	−0.5	96	89	93	7.1	7.6	7.4	63.0	61.0	59.4	E 1	ESE 2	SE 3	8	8	8	2.4	
20	7.7	9.1	8.9	8.6	8.9	5.6	98	95	98	7.6	8.1	8.3	56.6	55.4	55.5	SE 3	SE 3	SE 3	10	8	8		
21.	9.5	9.8	8.2	9.2	9.5	7.5	99	98	99	8.7	8.8	8.0	55.1	53.9	52.1	SE 2	SE 2	SE 3	10	10	10		●23
22	8.3	7.9	7.7	8.0	9.9	8.0	94	98	99	7.7	7.8	8.0	46.9	41.8	37.5	SE 4	SE 5	SE 5	8	6	10	1.4	●3
23.	6.9	8.3	5.3	6.8	10.1	6.0	100	100	100	7.4	8.2	6.7	38.4	41.0	43.6	SE 1	SW 1	SW 2	8	5	4	12.3	●23
24.	4.9	9.1	7.4	7.1	10.1	3.0	94	81	90	6.0	7.0	6.9	46.1	45.8	38.5	S 1	SE 2	SE 4	0	6	8	3.5	●3
25.	8.9	9.9	7.4	8.7	9.5	4.4	92	87	93	7.8	7.9	7.1	30.2	35.2	43.1	S 5	SW 4	SW 3	8	4	4	5.9	
26.	5.2	9.2	6.8	7.1	10.5	4.0	95	89	96	6.3	7.6	7.1	45.3	45.8	45.6	S 1	SSW 2	SSW 1	2	4	5	6.8	●1
27.	4.2	9.2	3.8	5.7	10.1	4.1	97	81	95	6.0	7.1	5.7	47.8	49.4	51.3	S 1	S 1	S 1	2	3	4		≡1
28.	2.9	7.5	6.3	5.6	9.8	0.4	96	85	88	5.4	6.5	6.3	50.7	49.5	45.3	NE 2	NE 2	N 2	8	8	8		≡1
29.	6.7	8.3	5.3	6.8	7.9	2.5	96	92	91	7.0	7.5	6.0	37.8	38.1	39.8	N 3	S 2	SW 2	10	8	10	24.5	●13
30.	5.3	7.9	7.7	7.0	8.9	4.0	87	79	89	5.8	6.3	7.1	46.5	49.3	47.0	SW 1	SW 2	SW 4	3	8	8	9.0	●3
31.	6.2	8.7	5.1	6.7	8.3	4.6	97	78	94	6.9	6.6	6.2	46.2	49.3	52.7	W 1	W 2	W 1	5	2	0	21.6	●1
Midd.	7.1	10.2	7.4	8.2	11.0	4.5	93	84	93	7.1	7.8	7.3	755.2	755.3	755.4	1.9	2.4	2.1	5.3	5.9	5.2	102.3	

Dag	Thermometer. Celsius. 8.	2.	9.	Middel	Max.	Min.	Fugtighedsgrad 8.	2.	9.	Damptryk 8.	2.	9.	Barometer. 8.	2.	9.	Vindens Retn. og Styrke 8.	2	9.	Skydække 8.	2.	9.	Nedbør	Anmærkn:
1.	2.4	9.0	6.9	6.1	9.3	1.8	98	93	98	5.4	8.0	7.2	754.8	754.6	752.8	0	0	SE 1	4	6	9		≡1
2.	8.5	9.5	6.6	8.2	9.0	2.0	81	94	96	6.7	8.3	7.0	48.6	50.0	53.5	SE 2	0	0	9	9	5		
3.	9.0	–	9.1	–	9.7	5.0	92	–	93	7.8	–	8.1	52.8	–	51.0	SSE 2	–	S 3	9	–	9	7.9	●
4.	9.5	9.4	7.3	8.7	9.7	7.6	96	91	89	8.5	8.0	6.8	40.4	39.2	40.6	S 3	SW 3	SW 3	10	7	6	12.9	●123 K3
5.	7.9	9.0	11.1	9.3	9.9	5.9	89	84	96	7.1	7.2	9.5	46.0	46.1	39.4	SW 3	SW 2	SW 4	4	8	10	10.4	●3
6.	6.7	8.7	5.4	6.9	11.5	6.4	80	70	92	5.8	5.9	6.2	43.6	50.2	53.3	W 2	W 4	W 2	4	4	0	7.4	●1
7.	5.1	6.5	1.2	4.3	9.0	3.6	92	88	96	6.1	6.4	4.8	50.2	48.3	49.0	W 1	NE 1	ENE 1	8	8	0	3.1	● ≡3
8.	4.3	6.1	2.5	4.3	7.1	0.4	93	90	94	5.8	6.3	5.2	41.8	38.3	38.3	ESE 2	SW 2	SW 1	8	4	0	0.2	●
9.	5.6	6.5	5.2	5.8	6.3	1.1	94	90	87	6.4	6.5	5.8	32.1	31.5	30.9	SSE 3	S 3	SSE 2	10	10	8	8.0	●1.2
10.	4.5	6.7	4.8	5.3	6.6	4.0	97	91	96	6.1	6.7	6.1	32.3	33.0	33.7	SE 1	SE 2	SE 1	8	7	6	8.9	●1.2
11.	1.3	2.1	2.2	1.9	7.3	1.1	92	94	93	4.7	5.1	5.0	33.5	35.9	46.9	N 3	N 3	N 3	8	8	10	4.6	●2.3
12.	0.0	0.9	-1.3	-0.1	2.9	0.0	96	82	92	4.4	4.1	3.8	56.6	61.8	63.3	N 2	N 2	N 2	6	3	3	4.0	
13.	-2.4	0.3	-3.2	-1.8	1.7	-2.7	94	90	89	3.6	4.2	3.2	64.7	65.4	66.2	N 1	ENE 1	ENE 1	0	5	0		♕3
14.	-3.6	0.9	-2.6	-1.8	0.9	-4.4	91	92	85	3.2	4.5	3.2	66.1	65.2	62.8	E 1	E 1	E 1	0	0	0		♕1
15.	-1.3	1.5	1.3	0.5	1.6	-4.3	76	78	82	3.2	4.0	4.1	60.2	57.7	55.5	ENE 3	E 3	E 3	2	0	4		
16.	0.2	0.5	-1.4	-0.2	1.7	-1.3	92	89	94	4.3	4.2	3.9	51.6	50.3	51.7	E 3	E 4	E 4	8	6	10		✱3
17.	-2.3	-1.6	-2.6	-2.2	1.8	-2.8	94	86	94	3.6	3.5	3.5	53.6	53.9	55.4	E 2	ENE 2	ENE 2	8	8	8		✱1 ♕3
18.	-2.5	-1.9	-5.5	-3.3	-1.1	-7.5	96	82	96	3.6	3.3	2.9	56.3	55.5	53.9	E 2	N 1	N 1	0	0	0		
19.	-7.6	-2.6	-2.9	-4.4	-1.5	-9.0	97	98	98	2.5	3.7	3.6	44.5	40.3	35.8	SE 1	ESE 2	E 1	4	10	6		✱23
20	-3.9	-3.5	-3.3	-3.2	-2.3	-7.7	96	93	96	3.2	3.3	3.4	36.1	37.7	41.1	NE 1	0	0	6	5	2	1.4	
21.	-6.0	-5.8	-10.3	-7.4	-3.1	-9.4	98	100	100	2.8	2.9	2.0	43.3	44.8	46.1	0	0	0	6	0	0		≡3
22	-7.6	-0.8	0.2	-2.7	-5.3	-11.9	97	96	100	2.5	4.2	4.7	43.8	39.9	36.8	0	S 1	S 2	4	6	8		
23.	0.3	0.9	0.7	0.6	0.6	-7.6	100	100	96	4.7	4.9	4.7	38.8	41.2	40.9	E 1	0	SE 2	10	10	10		≡2
24.	1.6	3.1	4.1	2.9	1.7	0.1	98	98	97	5.1	5.6	5.9	33.2	31.6	31.4	SE 1	SE 1	SW 2	10	10	10		●3 ≡2
25.	1.4	2.9	0.9	1.7	4.9	1.0	94	91	94	4.8	5.2	4.6	32.8	33.0	33.3	WSW 2	SW 2	S 2	6	4	6	7.6	●1
26.	0.5	2.3	2.0	1.6	4.9	-0.7	96	94	98	4.6	5.1	5.2	33.1	32.3	31.9	SSW 1	SW 2	SW 2	2	8	4		
27.	-1.7	-1.8	-1.3	-1.6	2.9	-1.8	92	82	96	3.7	3.3	4.0	40.6	42.3	44.3	N 1	N 2	N 2	4	0	3		
28.	-0.5	-0.3	-1.8	-0.9	-0.1	-2.3	96	81	84	4.3	3.6	3.2	48.1	52.2	54.2	N 2	NE 2	NE 2	7	6	8		
29.	-1.3	-0.1	-0.9	-0.8	0.4	-4.0	84	87	92	3.5	4.0	4.0	54.5	53.9	54.8	E 1	ESE 2	SE 2	10	8	8		
30.	-0.1	0.5	-0.7	-0.1	0.3	-1.4	92	89	94	4.2	4.2	4.1	57.1	57.8	58.0	SE 1	SE 1	SE 1	8	7	4		
31.																							
Midd.	0.9	2.6	1.1	1.5	3.6	-1.3	93	89	94	4.7	5.0	4.9	746.4	746.5	746.9	1.6	1.7	1.8	6.1	5.9	5.2	76.4	

DECEMBER.

Dag	8.	2.	9.	Middel	Max.	Min.	8.	2.	9.	8.	2.	9.	8.	2.	9.	8.	2	9.	8.	2.	9.	Nedbør	Anmærkn:
1.	-1.6	-0.3	-0.3	-0.7	0.9	-2.8	92	94	92	3.7	4.2	4.1	755.8	755.9	758.9	SE 1	0	E 1	10	10	6		✱23
2.	-6.7	-5.0	-7.1	-6.3	-0.1	-7.0	92	90	93	2.5	2.8	2.4	61.9	61.5	60.5	NE 1	NE 1	0	0	0	0		
3.	-4.0	-3.6	-4.4	-4.0	-3.5	-7.8	91	74	91	3.2	2.5	3.0	56.1	53.9	48.3	SE 2	SE 2	ESE 2	8	8	0		
4.	-3.7	-4.5	-4.1	-4.1	-3.3	-6.0	91	75	89	3.1	2.4	3.0	43.2	39.6	39.4	ESE 3	E 4	E 4	8	10	10		✱23
5.	-5.3	-4.8	-5.2	-5.1	-3.4	-5.3	93	93	90	2.8	2.9	2.8	40.6	42.1	42.9	E 4	E 4	E 3	10	10	6		✱1.2
6.	-9.3	-5.1	-4.2	-6.2	-3.7	-9.4	94	90	91	2.1	2.8	3.0	44.1	44.3	45.7	NE 1	NE 3	NE 3	4	7	10		✱3
7.	-6.7	-6.1	-8.3	-7.0	-0.3	-9.3	86	74	88	2.4	2.1	2.1	47.3	47.9	49.3	NE 2	NE 2	NE 2	3	5	0	6.3	
8.	-6.1	-3.9	-1.6	-3.9	-5.7	-11.0	64	84	94	1.8	2.9	4.8	50.0	50.4	50.1	NE 2	NE 2	NE 1	10	10	10		
9.	-1.5	-0.5	-1.1	-1.0	-0.6	-6.5	94	90	96	3.9	4.0	4.1	51.9	52.2	52.5	ESE 1	SE 2	SE 2	10	10	10		✱3
10.	-1.3	-0.1	0.1	-0.4	-0.3	-1.5	98	94	96	4.1	4.3	4.4	54.0	52.2	48.4	SE 2	E 2	E 1	10	10	10		✱1
11.	0.2	0.1	-0.4	0.0	0.4	-1.7	96	96	96	4.5	4.4	4.3	44.0	42.5	44.6	E 1	SW 1	SW 1	10	10	6		✱1.2
12.	-4.5	-0.6	-2.9	-2.7	0.7	-4.8	98	94	94	3.2	4.1	3.4	47.2	50.2	54.4	SW 1	S 1	S 1	0	3	6		
13.	-1.8	0.5	0.0	-0.4	-0.1	-6.0	96	89	96	3.8	4.2	4.4	55.4	54.2	53.7	SE 2	SE 2	SE 2	10	10	10		
14.	0.4	-0.1	-0.2	0.0	0.9	-2.0	92	92	100	4.4	4.2	4.5	53.8	53.5	53.3	SE 2	ESE 1	SE 2	10	10	10		
15.	-1.2	-1.0	-0.7	-1.0	0.9	-1.2	98	98	96	4.1	4.2	4.2	52.8	54.1	56.2	0	SSW 1	S 2	10	10	10		≡1
16.	-0.5	-1.0	-0.4	-0.6	0.0	-1.8	100	94	89	4.4	4.0	3.9	60.2	61.9	63.4	E 1	E 2	E 1	10	10	10		
17.	-1.3	-0.5	-0.3	-0.7	0.3	-1.5	90	90	83	3.8	4.0	3.7	65.1	64.5	63.4	SE 2	E 3	E 4	10	10	10		
18.	-1.5	0.0	0.1	-0.5	0.0	-1.7	88	78	90	3.6	3.6	4.2	62.4	62.0	62.1	ESE 2	SE 2	SE 3	10	10	10		
19.	-0.7	-0.5	-0.6	-0.6	0.1	-1.8	94	90	90	4.1	4.0	4.0	63.1	63.9	65.9	E 1	ESE 2	ESE 1	10	10	10		
20	-0.8	-0.6	-0.9	-0.8	0.0	-0.9	100	94	98	4.3	4.1	4.2	66.9	66.6	63.4	SE 1	S 1	S 2	10	10	10		≡1
21.	-0.3	-1.0	0.3	-0.3	-0.1	-1.4	92	96	89	4.1	4.1	4.2	56.6	52.1	45.5	S 3	S 2	SE 3	10	10	10		✱3 ≡2
22	1.1	1.3	1.1	1.2	1.4	-1.2	94	92	94	4.7	4.7	4.7	42.8	41.9	40.5	SW 1	SW 2	S 2	7	6	8		
23.	0.7	0.1	-0.2	0.2	2.4	0.0	94	96	92	4.6	4.4	4.2	39.8	40.2	41.9	SE 2	SE 2	SE 1	10	10	10		≡23
24.	-0.6	-0.3	-1.1	-0.7	1.5	-1.4	98	94	94	4.3	4.2	4.0	44.1	45.2	47.0	0	S 1	0	10	10	10		≡3
25.	-3.4	-1.3	-0.4	-1.7	-0.1	-5.3	95	98	100	3.4	4.1	4.5	45.3	42.4	36.7	NE 1	0	0	10	10	1		≡2
26.	-3.9	-3.5	-6.7	-4.7	0.3	-6.0	98	100	97	3.3	3.5	2.7	36.1	38.6	42.1	0	0	0	10	8	1	6.0	✱ ≡1
27.	-1.7	-1.8	-1.4	-1.6	0.5	-8.6	92	92	92	3.7	3.7	3.8	42.8	43.4	42.0	W 1	SW 1	SE 2	6	10	10		
28.	2.2	2.6	2.1	2.3	2.2	-2.5	96	94	93	5.2	5.2	5.0	37.5	37.6	40.2	SW 1	SW 2	SW 2	10	10	10	4.1	●1
29.	2.7	3.9	3.7	3.4	2.9	1.0	96	95	85	5.4	5.7	5.1	40.2	39.5	40.2	SW 2	SW 2	SW 2	10	10	10		●23 ≡1
30.	2.9	1.5	-0.8	1.2	5.7	1.7	88	74	88	5.0	3.8	3.8	33.9	39.9	50.9	SW 3	SW 3	SW 2	10	8	1	14.5	●1
31.	-4.8	-2.0	-3.3	-3.4	–	-5.3	98	98	100	3.1	3.9	3.6	59.2	59.8	57.0	SW 1	SW 2	SE 1	1	1	1		
Midd.	-2.0	-1.2	-1.6	-1.6	0.1	-3.8	93	90	93	3.8	3.8	3.9	750.1	750.1	750.3	1.5	1.8	1.7	8.3	8.6	7.3		

SAMSØ.
1882.

Nordlig Bredde (Latitude N): 55° 50'. *Östlig Længde fra Greenwich (Longitude E de Gr.): 10° 36'.*

Höjde over Havet (Altitude): 16.8 m. *Observator: C. Sabroe, Fröken.*

Iagttagelsestider (Heures d'observation) 8 a.m., 2 p.m. 9 p.m.		Januar	Februar	Marts	April	Mai	Juni	Juli	August	September	Oktober	November	December	Aar (année)
Thermometer. Celsius.	Middel (moyenne)	3.0	2.8	4.9	6.5	10.7	14.1	16.8	15.7	14.1	9.3	3.4	0.0	8.4
	Middel Maximum	4.5	4.7	7.6	10.2	14.3	18.2	20.9	19.6	17.3	11.4	5.1	1.0	11.2
	Middel Minimum	0.6	0.5	2.3	3.8	7.5	11.0	13.2	12.6	11.8	7.3	1.2	-1.7	5.8
	Middel Variation	3.9	4.2	5.3	6.4	6.8	7.2	7.7	7.0	5.5	4.1	3.9	2.7	5.4
	Absolut Maximum	7.6	8.8	12.7	15.7	21.2	22.8	26.9	24.0	21.1	16.0	11.3	5.2	26.9
	Absolut Minimum	-3.2	-3.6	-2.9	-1.1	2.7	7.4	10.2	9.8	8.8	3.0	-6.4	-5.0	-6.4
Fugtighedsgrad (hum. rel.)	Middel	91	88	86	77	78	79	79	83	86	86	86	89	84
Damptryk (tens. d. vap.)	Middel	5.2	5.1	5.7	5.8	7.8	9.8	11.6	11.3	10.5	7.7	5.3	4.2	7.5
Barometer.	Middel	765.8	761.1	755.8	756.6	761.2	755.9	756.3	752.9	756.8	759.7	750.7	754.6	757.3
Skydække (nébulosité)	Middel	7.0	8.0	6.5	5.7	5.7	6.9	6.0	6.3	5.7	8.0	8.3	8.7	6.9
Nedbör (haut. d. pl.)	Sum	26.6	22.1	34.3	40.6	45.0	56.8	117.7	43.3	53.0	81.2	88.0	39.2	647.8
Dage med: (jours de)	Nedbör • * ▲	8	10	14	11	13	14	19	13	13	13	19	13	160
	Sne *	1	3	3	2	„	•	•	„	•	•	7	8	24
	Hagl ▲	„	„	1	„	„	•	1	„	„	•	„	„	2
	Taage ≡	9	7	11	•	•	„	1	1	•	3	4	6	42
	Torden K	„	„	„	„	2	1	2	•	„	„	„	„	5
	Frost (froid)	11	13	5	1	„	•	•	•	•	•	12	26	68
	Storm (tempête)	3	6	2	2	1	„	1	6	•	1	1	3	26
Vindretning: (direction du vent)	N	„	2	1	1	2	4	5	7	1	•	5	1	29
	NE	5	1	2	9	14	2	4	3	12	4	10	9	75
	E	„	•	5	18	8	6	7	3	20	28	7	29	131
	SE	3	3	2	10	17	17	7	3	5	9	6	9	91
	S	9	3	12	9	9	14	11	12	11	25	18	8	141
	SW	47	35	43	28	20	21	26	25	12	11	14	10	292
	W	20	23	17	5	2	9	13	11	6	3	4	7	120
	NW	4	14	2	4	8	7	9	16	5	•	2	1	72
	Stille (calme)	5	3	9	6	13	10	11	13	18	13	24	19	144
Vindstyrke: (force du vent)	N	•	3.0	2.0	1.0	2.4	2.0	1.7	2.3	2.0	•	1.4	3.0	2.0
	NE	2.2	2.0	2.8	2.3	2.4	1.3	1.7	1.0	2.2	2.6	2.0	2.4	2.2
	E	•	•	2.3	2.3	1.8	1.5	1.5	1.3	1.7	2.7	2.6	2.3	2.2
	SE	1.0	2.1	1.0	2.0	2.0	1.7	1.6	3.0	2.0	2.7	1.9	1.9	1.9
	S	2.5	3.0	2.4	1.6	1.4	2.1	2.1	2.5	2.3	2.2	1.9	2.1	2.1
	SW	2.6	2.6	2.7	2.4	2.5	2.5	2.0	3.0	1.8	2.7	2.4	1.9	2.5
	W	2.5	3.0	2.8	2.9	1.5	2.7	2.3	2.8	1.6	2.0	3.3	2.9	2.7
	NW	1.5	3.5	2.5	2.4	3.0	2.4	2.2	2.5	1.4	•	2.3	3.0	2.6
	Middelstyrke (force moy.)	2.3	2.8	2.4	2.1	1.9	1.9	1.7	2.2	1.5	2.2	1.6	1.8	2.0

Dag	Thermometer. Celsius. 8.	2.	9.	Middel	Max.	Min.	Fugtighedsgrad 8.	2.	9.	Damptryk 8.	2.	9	Barometer. 8.	2.	9	Vindens Retn. og Styrke 8.	2	9	Skydække 8	2	9.	Nedbør	Anmærkn.
1.	3.4	2.7	2.8	3.0	4.1	1.8	97	96	91	5.6	5.4	5.1	759.3	757.9	752.8	SSW 2	S 2	S 3	10	10	10		≡12
2.	2.8	4.5	5.0	4.1	4.1	1.2	96	94	89	5.4	5.9	5.8	49.0	44.1	44.1	S 3	SSW 4	SW 3	10	10	7		●23
3.	6.4	6.5	4.6	5.8	6.4	2.0	94	94	90	6.8	6.8	5.7	33.8	32.8	41.2	SW 5	SW 4	SW 4	10	9	0	7.6	●12
4.	2.5	4.9	1.7	3.0	6.6	1.8	96	78	93	5.3	5.1	4.8	42.6	51.2	56.3	SW 3	WSW 2	0	5	0	0	2.5	
5.	1.3	2.5	5.5	3.1	4.9	−0.3	96	94	97	4.8	5.2	6.5	55.9	52.1	42.2	SW 1	S 4	SSW 4	10	10	10		●23✱3
6.	4.6	5.5	5.7	5.3	5.9	−0.1	86	93	77	5.4	6.2	5.3	47.6	44.4	40.7	SSW 4	SW 4	SW 5	10	10	10	8.0	●23
7.	2.9	4.5	3.7	3.7	6.8	1.8	85	84	83	4.8	5.3	5.0	43.7	45.1	47.8	SW 5	WSW 4	WSW 4	6	8	5	2.8	●1
8.	3.6	4.8	4.4	4.3	4.6	1.8	87	89	96	5.1	5.7	5.9	54.5	56.5	55.9	WSW 3	WSW 3	WSW 2	10	6	10	0.3	●1
9.	2.7	4.7	4.7	4.0	4.8	1.7	94	90	86	5.3	5.8	5.5	49.8	52.9	54.1	NW 1	W 1	WSW 2	10	4	8	3.9	●12
10.	3.7	5.4	5.5	4.9	4.8	1.7	88	87	83	5.3	5.9	5.6	57.6	58.4	52.5	WSW 3	WSW 2	W 4	10	10	10	0.9	
11.	5.1	6.1	3.7	5.0	5.6	2.8	89	74	75	5.8	5.1	4.5	51.7	55.0	59.6	WSW 3	WSW 3	NW 3	10	5	0		
12.	1.1	3.2	1.1	1.8	6.1	0.3	90	85	83	4.5	4.9	4.1	68.0	70.1	74.7	NW 1	0	NW 1	2	3	0		
13.	0.1	0.2	−0.4	0.0	3.2	−1.2	94	94	90	4.3	4.4	4.0	75.8	76.4	76.2	SSW 1	SW 2	SW 2	3	9	10		
14.	−0.8	0.7	−0.4	−0.2	1.1	−2.2	92	89	94	4.0	4.3	4.2	77.3	78.3	79.8	SE 1	SSE 1	SE 1	2	8	0		
15.	−0.2	1.3	−1.1	0.0	1.1	−1.3	92	89	94	4.2	4.5	4.0	81.7	82.2	82.2	SE 1	S 1	0	10	0	0		
16.	−1.6	−0.5	−0.6	−0.9	1.3	−3.0	96	96	94	3.9	4.3	4.1	83.2	83.1	83.2	SSW 1	SW 2	SW 1	10	10	10		
17.	1.1	2.7	2.9	2.2	1.1	−2.7	85	96	100	4.2	5.4	5.6	80.4	78.8	77.2	SW 1	SW 2	WSW 3	10	10	10		≡123
18.	3.7	4.5	4.1	4.1	3.7	0.4	100	97	97	6.0	6.1	5.9	76.2	76.7	76.8	WSW 3	WSW 3	SW 2	10	10	0	0.6	●1 ≡123
19.	5.6	7.3	4.3	5.7	6.0	2.1	99	91	93	6.7	7.0	5.8	76.0	75.7	75.9	WSW 2	WSW 2	WSW 2	10	2	0		
20	3.2	5.1	4.7	4.3	7.6	2.3	98	95	90	5.7	6.3	5.8	74.6	73.9	72.6	WSW 2	WSW 2	SW 1	10	10	10		≡1
21.	4.3	5.5	3.6	4.5	5.4	2.3	87	91	95	5.4	6.1	5.6	70.4	70.6	72.1	W 3	W 2	W 2	10	8	0		
22	2.8	3.8	3.3	3.3	5.5	1.8	96	92	95	5.4	5.5	5.5	73.4	73.1	71.3	SW 2	SW 2	SW 2	6	10	10		
23.	4.0	4.9	4.5	4.5	4.0	1.9	92	94	94	5.6	6.0	5.9	69.6	69.7	70.4	SW 3	W 2	W 2	10	10	10		
24.	4.3	5.5	5.4	5.1	4.9	2.9	93	96	95	5.8	6.4	6.4	70.0	71.2	72.5	SW 3	SW 4	SW 2	10	10	10		≡23
25.	4.0	6.3	4.8	5.0	5.6	3.1	95	91	96	5.8	6.5	6.1	72.5	73.3	74.9	SW 3	SW 2	SW 2	10	10	10		≡12
26.	3.9	4.1	1.3	3.1	6.3	2.9	97	93	100	5.9	5.7	5.0	76.8	76.3	74.0	SW 3	SW 2	SW 2	10	5	10		≡13
27.	0.3	3.1	0.7	1.4	4.2	−1.2	96	93	96	4.5	5.3	4.7	70.7	70.5	70.3	SW 3	WSW 2	WSW 2	10	10	10		≡3
28.	2.0	4.5	4.5	3.7	3.1	−0.6	96	96	98	5.2	6.0	6.2	66.7	64.3	62.7	WSW 3	WSW 3	W 3	10	10	10		≡123
29.	3.3	4.5	0.3	2.7	4.6	0.9	92	84	64	5.3	5.3	3.0	63.7	65.2	71.9	SW 3	WSW 2	NE 2	2	5	0		
30.	−2.2	0.1	−0.5	−0.9	5.8	−3.0	81	71	88	3.2	3.3	3.9	73.9	75.1	77.7	NE 3	NE 2	NE 2	0	0	0		
31.	−1.9	1.6	−2.9	−1.1	0.1	−3.2	90	71	89	3.6	3.6	3.3	81.2	83.0	83.5	NE 2	0	0	0	0	7		
Midd.	2.5	3.9	2.8	3.1	4.5	0.6	93	90	90	5.1	5.5	5.1	765.6	765.7	766.0	2.5	2.3	2.2	7.9	7.2	6.0	26.6	

FEBRUAR.

Dag	8.	2.	9.	Middel	Max.	Min.	8.	2.	9.	8.	2.	9	8.	2.	9	8.	2	9	8	2	9.	Nedbør	Anmærkn.
1.	−2.7	0.9	−0.3	−0.7	1.6	−3.6	94	79	85	3.5	3.9	3.8	782.7	782.8	780.9	SE 2	SW 2	0	2	10	10		
2.	−0.7	0.5	−1.8	−0.7	0.9	−3.3	85	78	90	3.7	3.7	3.6	76.8	75.3	74.1	SE 3	SSE 3	SW 1	10	7	10		
3.	0.0	2.1	1.8	1.3	0.5	−2.5	92	82	82	4.3	4.4	4.3	74.1	74.5	74.0	SW 2	WSW 2	W 1	10	10	10		
4.	1.9	2.3	2.3	2.2	2.1	−0.5	90	89	96	4.7	4.9	5.2	70.4	69.6	68.3	SW 2	SW 2	SW 1	10	10	10		≡3
5.	2.7	3.5	2.9	3.0	2.7	1.7	94	97	100	5.3	5.7	5.6	67.1	67.3	67.9	SW 2	W 2	W 2	10	10	10		≡123
6.	1.6	4.7	2.5	2.9	3.6	1.1	94	90	89	4.9	5.8	4.9	67.2	67.0	68.6	W 2	SW 2	WNW 2	9	7	0		
7.	−1.3	2.4	2.9	1.3	5.0	−1.4	84	72	91	3.5	3.9	5.2	72.7	71.6	70.4	SE 1	SW 2	SW 2	3	9	10		
8.	3.6	4.5	4.1	4.1	4.1	−1.4	95	92	90	5.6	5.8	5.5	69.6	70.9	71.6	NW 2	WNW 1	0	10	10	10		
9.	3.1	2.1	1.4	2.2	4.6	2.0	91	89	87	5.2	4.8	4.4	71.8	71.6	69.3	SW 2	SW 2	SSW 2	10	10	10		
10.	1.0	2.1	0.5	1.2	3.5	0.4	96	94	92	4.7	5.1	4.4	67.6	66.9	65.4	SSW 2	WSW 3	WSW 3	10	10	10	3.0	✱1●2 ≡2
11	0.1	0.4	−0.5	0.0	2.3	0.1	100	98	100	4.6	4.6	4.4	64.0	63.6	62.7	WSW 2	WSW 2	0	10	10	10	0.8	≡123
12.	−0.5	0.9	1.9	0.8	0.4	−1.0	100	85	90	4.4	4.2	4.7	62.1	62.4	62.1	SW 2	SW 3	SW 1	10	7	[illegible]		≡12
13.	3.0	7.0	6.3	5.4	3.0	−0.8	98	81	93	5.6	6.1	6.6	60.6	56.8	53.4	SW 3	SW 4	SW 5	10	8	10		●3 ≡1
14.	4.9	6.9	3.9	5.2	7.0	2.8	97	83	84	6.2	6.1	5.1	55.1	55.1	57.9	SW 4	WSW 3	SSW 4	9	7	7	1.0	●1
15.	2.4	5.1	0.9	2.8	6.9	2.1	89	88	82	4.9	5.7	4.1	53.1	47.8	52.0	SSW 4	SSW 3	NW 5	10	10	0		●2
16.	0.1	2.7	4.1	2.3	5.1	−0.7	94	75	95	4.3	4.2	5.8	58.8	57.8	48.5	WNW 4	WNW 4	WSW 4	10	7	10	2.3	●1✱12
17.	4.1	5.7	2.3	4.0	4.4	−0.1	82	71	85	5.0	4.9	4.7	43.9	47.3	56.5	W 5	WNW 5	WNW 2	9	5	0	1.7	●3
18.	2.9	5.1	5.3	4.4	5.7	2.0	96	98	82	5.4	6.5	5.4	57.2	52.9	44.3	SW 3	WSW 3	WSW 5	10	10	8	0.7	●2
19.	1.5	3.5	1.6	2.2	5.5	1.2	93	54	80	4.7	3.2	4.1	47.6	55.1	66.6	NW 5	NNW 4	NNW 4	10	0	0	4.4	✱1
20	0.5	5.5	5.1	3.7	3.5	−0.5	92	86	94	4.4	5.8	6.2	68.7	66.7	61.4	SW 2	NW 3	WNW 4	0	5	10		
21.	5.7	6.1	1.3	4.4	6.2	0.5	86	88	65	5.9	6.2	3.3	58.1	61.3	61.9	WNW 4	WNW 4	WNW 3	7	0	0		
22	2.6	6.3	6.0	5.0	6.3	−0.9	89	87	82	4.9	6.2	5.7	66.0	62.5	57.4	SW 3	W 4	W 5	10	10	10		
23.	6.0	8.1	5.5	6.5	6.8	2.0	88	92	88	6.1	7.4	5.9	56.9	58.3	59.5	WNW 3	WNW 4	WNW 3	7	5	10		
24.	3.8	6.3	3.9	4.7	8.6	3.4	93	88	90	5.6	6.3	5.5	61.6	61.7	60.9	W 3	W 2	W 2	10	10	10		
25.	3.6	7.3	6.3	5.7	6.8	3.4	95	83	88	5.6	6.3	6.3	58.7	57.7	50.0	SW 2	WSW 3	SW 3	9	0	10		●3 ≡1
26.	8.3	8.5	8.1	8.3	8.5	3.5	91	92	94	7.4	7.6	7.6	42.0	40.0	36.8	SW 3	WNW 4	WNW 3	10	10	10	2.6	●123
27.	6.7	6.3	1.0	4.7	8.8	6.7	98	94	80	7.1	6.7	4.1	33.0	35.3	41.2	SW 3	SW 3	WSW 3	10	10	10	4.2	●
28.	−1.5	−1.9	−2.5	−2.0	7.0	−1.6	78	72	77	3.2	2.8	2.9	48.3	51.7	53.8	NW 3	N 2	NE 2	6	8	5	1.4	
29.																							
30.																							
31.																							
Midd.	2.3	4.1	2.7	3.0	4.7	0.5	92	85	88	5.0	5.3	5.0	761.3	761.1	760.9	2.8	2.9	2.6	8.6	7.7	[illegible]	22.1	

SAMSØ. **MARTS.** **1882.**

Dag	Thermometer. Celsius. 8.	2.	9.	Middel	Max.	Min.	Fugtighedsgrad 8.	2.	9.	Damptryk 8.	2.	9.	Barometer. 8.	2.	9.	Vindens Retn. og Styrke 8.	2	9.	Skydække 8.	2.	9.	Nedbör	Anmærkn:
1.	-2.4	-1.4	-0.6	-1.5	-1.1	-2.9	87	94	100	3.3	3.9	4.4	750.7	747.2	744.9	ENE 3	ENE 4	E 4	10	10	10		✱23
2.	1.1	2.2	2.6	2.0	1.1	-2.4	98	100	100	4.9	5.4	5.5	44.9	46.4	48.8	NE 2	E 1	0	10	10	10	3.9	✱1●23 ≡23
3.	1.0	5.4	2.0	2.8	2.8	0.3	98	85	96	4.8	5.7	5.2	51.1	52.4	51.8	0	0	0	10	0	10	3.4	≡3
4.	2.2	3.9	2.4	2.8	5.8	0.4	96	95	94	5.2	5.7	5.2	49.7	47.0	45.3	SE 1	SW 1	0	10	10	10	1.8	●1 ≡2
5.	4.1	6.6	5.8	5.5	4.2	2.0	93	85	94	5.7	6.2	6.5	44.8	44.9	44.0	WSW 3	WSW 3	W 4	9	10	10	1.7	●1
6.	6.1	6.0	2.0	4.7	7.3	3.9	95	70	64	6.6	4.9	3.4	40.5	42.7	52.7	SW 4	SW 5	WSW 3	10	5	0	0.7	●1
7.	-0.6	3.3	0.9	1.2	6.5	-1.2	79	61	96	3.5	3.6	4.7	61.7	63.6	59.0	WSW 3	W 2	SW 4	9	5	10		✱3
8.	6.5	7.0	6.8	6.8	6.5	-0.6	96	94	91	6.9	7.0	6.7	56.9	57.6	56.5	SW 3	SW 3	WSW 3	10	10	10	6.6	●1
9.	5.1	8.2	6.6	6.6	7.5	4.7	88	75	96	5.7	6.1	7.0	63.2	65.1	61.9	WSW 3	SW 2	W 4	0	0	10		
10.	6.1	7.0	6.6	6.6	8.5	5.1	97	98	85	6.8	7.3	6.2	59.6	58.8	59.5	SW 4	SW 3	SW 3	10	10	7		●23 ≡1.23
11.	5.9	8.0	4.2	6.0	8.3	4.6	83	65	89	5.7	5.3	5.5	59.6	64.9	67.4	WSW 4	W 3	W 2	10	3	0	1.0	
12.	3.7	8.4	3.8	5.3	8.1	2.5	90	71	93	5.4	5.9	5.6	67.8	68.6	68.6	SW 2	WSW 2	WSW 2	0	5	0		
13.	5.0	8.8	8.0	7.3	8.8	3.4	89	78	75	5.8	6.6	6.0	65.5	65.7	67.5	WSW 3	WSW 4	W 2	7	7	0		
14.	4.8	10.6	4.9	6.8	9.3	4.3	98	81	94	6.3	7.7	6.0	68.8	68.2	65.7	SW 3	SW 2	SW 3	10	0	7		≡1
15.	5.5	9.2	4.2	6.3	11.1	3.9	89	70	90	6.0	6.0	5.6	63.9	66.8	69.3	SW 3	SW 3	SW 2	7	5	0		
16.	6.6	9.6	6.4	7.5	9.3	3.8	77	66	86	5.6	5.9	6.1	63.8	62.4	63.0	SW 4	SW 4	SW 3	9	5	0		
17.	7.6	9.6	3.9	7.0	10.0	6.4	79	61	85	6.1	5.5	5.2	65.7	67.6	70.3	WSW 4	WNW 4	WNW 2	9	5	0		
18.	2.9	7.4	3.6	4.6	9.9	0.9	91	61	83	5.2	4.7	4.9	70.1	68.6	65.1	0	SW 1	0	0	4	0		
19.	5.2	10.6	4.4	6.7	7.7	1.9	86	70	97	5.7	6.6	6.0	61.1	59.3	57.5	SSW 2	SW 3	SW 2	7	8	0		≡3
20	3.9	11.9	6.2	7.3	11.6	2.9	98	73	.5	6.0	7.5	6.0	55.9	55.0	53.6	S 1	S 2	SSW 1	10	6	0		≡1
21.	5.9	7.7	3.2	5.6	12.7	3.7	86	94	87	5.9	7.4	5.0	49.4	46.6	46.4	SSW 2	SSW 2	SSW 4	9	10	7		●23 ≡2
22	3.0	5.7	2.4	3.7	8.2	-0.3	81	63	84	4.6	4.3	4.6	51.5	53.8	56.7	SSW 2	SW 2	SW 1	0	4	0	1.7	
23.	3.0	6.1	2.2	3.8	6.7	1.7	76	57	79	4.3	4.0	4.2	58.9	59.5	60.5	W 2	SW 2	WSW 1	0	8	0		
24.	2.9	7.1	5.0	5.0	7.1	0.7	82	68	78	4.7	5.1	5.1	58.0	53.9	47.3	SW 3	SSW 4	S 5	10	7	10		●3
25.	4.7	6.0	3.1	4.6	7.7	2.8	92	90	87	5.9	6.3	4.9	40.3	42.2	44.6	S 4	W 4	W 2	10	10	0	6.3	●1.2▲3
26.	2.1	5.5	4.0	3.9	7.0	0.8	96	79	88	5.2	5.3	5.4	43.7	43.1	45.7	SSW 2	S 2	S 1	10	8	10	2.0	≡1
27.	3.7	7.3	5.4	5.5	6.3	1.9	90	72	91	5.4	5.5	6.1	51.6	52.9	52.3	N 2	NW 2	SW 2	5	2	10	0.7	●1
28.	5.3	8.6	6.4	6.8	8.0	3.4	85	73	91	5.6	6.1	6.6	54.0	55.4	54.5	SW 4	SW 3	WSW 3	0	9	10	0.8	●1 ≡1.2
29.	5.9	5.5	6.8	6.1	9.7	5.3	97	94	98	6.7	6.3	7.2	51.8	51.7	50.0	0	0	S 2	10	10	10	2.1	●1.2.
30.	6.7	8.9	5.7	7.1	8.0	4.9	94	81	93	6.9	6.9	6.3	47.1	47.0	49.0	S 2	SW 3	SW 1	6	8	9	1.6	
31.	3.7	6.4	6.7	5.6	10.6	3.0	97	94	94	5.8	6.8	6.9	51.5	52.1	52.5	SE 1	E 2	E 1	10	10	10		●23 ≡1
Midd.	4.1	7.0	4.4	5.2	7.6	2.3	90	78	89	5.6	5.9	5.6	755.6	755.8	755.9	2.5	2.5	2.2	7.3	6.6	5.5	34.3	

APRIL.

Dag	Thermometer. Celsius. 8.	2.	9.	Middel	Max.	Min.	Fugtighedsgrad 8.	2.	9.	Damptryk 8.	2.	9.	Barometer. 8.	2.	9.	Vindens Retn. og Styrke 8.	2	9.	Skydække 8.	2.	9.	Nedbör	Anmærkn:
1.	6.2	8.6	5.3	6.7	8.0	3.4	91	70	91	6.5	5.9	6.0	757.8	761.4	763.6	SE 2	0	E 1	10	8	8	9.8	●1
2.	3.5	4.4	3.4	3.8	9.6	3.2	67	71	71	3.9	4.5	4.2	66.3	66.6	67.1	E 3	E 3	E 2	0	6	7		
3.	4.6	8.2	4.4	5.7	5.4	2.4	82	71	76	5.2	5.8	4.7	69.0	69.9	70.6	E 3	ENE 3	E 1	0	0	0		
4.	3.7	7.2	4.6	5.2	8.4	1.9	67	77	71	4.0	5.9	4.5	70.8	70.3	70.7	NE 3	ENE 3	E 2	0	5	0		
5.	4.2	8.8	2.9	5.3	7.2	1.9	80	66	74	5.0	5.5	4.2	71.3	71.9	72.5	NE 3	ENE 3	NE 1	2	0	0		
6.	3.7	6.8	2.3	4.3	8.8	1.0	83	61	79	5.0	4.5	4.3	73.9	74.2	73.3	NE 2	NE 2	0	2	0	0		
7.	5.7	11.1	4.5	7.1	7.8	1.4	73	55	84	5.0	5.5	5.3	72.6	72.0	71.2	NW 2	NNW 1	NNW 1	0	0	0		
8.	6.2	9.3	4.3	6.6	11.6	1.3	78	52	82	5.5	4.6	5.1	71.9	71.7	71.3	NE 2	NE 2	0	0	0	0		
9.	5.2	7.7	1.5	4.8	10.5	2.7	89	48	80	5.9	3.8	4.0	70.9	69.9	67.6	E 2	SE 3	0	6	5	0		
10.	3.3	5.8	4.3	4.5	7.8	-1.1	68	63	71	3.9	4.3	4.4	64.3	62.8	60.9	SE 1	0	0	2	5	8		
11.	4.6	7.0	4.3	5.3	7.0	3.2	68	63	84	4.3	4.7	5.2	58.4	57.4	56.5	SW 2	SW 3	SW 4	10	10	10		
12.	3.8	7.0	3.4	4.7	8.3	2.4	65	52	78	3.9	3.9	4.6	56.8	57.2	56.6	SW 2	SW 2	E 2	7	8	10		
13.	4.0	5.2	1.7	3.6	7.5	1.1	64	60	70	3.9	4.0	3.6	55.6	54.7	53.0	E 2	E 2	ENE 1	8	8	6		
14.	2.6	2.4	5.0	3.3	5.8	1.4	69	91	97	3.8	5.0	6.3	47.8	45.7	43.7	ENE 3	ESE 4	SE 3	10	10	10		✱1.2●23
15.	7.4	8.0	3.0	6.1	8.0	1.7	91	86	81	7.0	6.9	4.6	39.8	38.1	41.8	SW 3	SSW 4	SW 3	5	8	6	4.2	
16.	2.6	6.6	4.0	4.4	11.8	1.6	65	47	69	3.6	3.4	4.2	47.8	50.1	52.1	WNW 3	W 5	W 4	0	7	0		✱23
17.	5.9	11.3	5.8	7.7	7.0	2.4	77	41	81	5.3	4.4	5.8	52.6	51.3	50.4	WSW 2	SW 3	SW 1	6	8	5		
18.	6.2	7.5	7.1	6.9	11.8	2.4	79	79	94	5.6	6.1	7.1	48.6	49.1	49.7	E 3	E 3	ESE 3	8	10	10		●23
19.	5.6	10.2	7.6	7.8	9.3	5.4	85	55	73	5.8	5.1	5.7	54.1	59.0	59.3	NW 4	SW 3	SW 3	7	6	10	6.4	●1
20	9.4	12.6	9.3	10.4	11.2	5.6	96	86	93	8.4	9.2	8.1	56.2	56.1	55.0	SW 2	SW 2	SW 1	10	10	10	0.6	●1
21.	8.2	14.6	9.4	10.7	14.9	6.3	88	65	93	7.1	8.1	8.2	60.8	63.0	63.8	W 3	SW 3	SSW 1	0	5	6	3.1	●1
22	9.8	14.4	10.0	11.4	15.0	5.8	86	66	79	7.7	8.1	7.1	61.6	59.0	54.8	SSW 1	S 2	S 1	7	7	6		
23.	10.6	12.4	10.8	11.3	15.7	8.9	85	87	93	8.1	9.2	8.9	50.7	49.0	49.2	SSE 1	SE 1	W 1	10	8	3		●23
24.	10.2	13.6	8.7	10.8	13.8	8.7	89	67	86	8.2	7.7	7.1	47.7	47.1	46.1	SSW 2	SW 2	SW 2	10	6	10	1.1	
25.	7.4	7.0	6.3	6.9	14.8	7.4	94	92	90	7.2	6.9	6.4	42.4	42.0	42.3	SSW 2	SW 2	SW 3	10	10	8	2.1	●1.23
26.	7.6	8.9	7.5	8.0	10.8	5.2	91	93	86	7.1	7.9	6.6	38.7	37.1	37.9	E 2	S 1	S 1	10	10	10	4.6	●1.23
27.	7.9	9.6	6.8	8.1	12.0	6.2	90	82	73	7.2	7.2	5.4	42.5	47.1	50.1	SW 1	SW 2	WSW 1	10	10	10	5.7	
28.	6.7	10.0	7.3	8.0	11.8	4.9	80	42	80	5.8	3.9	6.1	51.5	50.5	49.4	S 1	SE 1	SE 1	8	3	2		
29.	8.0	11.7	7.7	9.1	10.6	6.6	88	75	91	7.0	7.7	7.2	47.5	48.4	49.5	ESE 1	SW 2	S 1	5	6	2	2.2	●1
30.	8.9	7.9	6.1	7.6	12.8	7.6	71	81	81	6.0	6.4	5.7	43.7	46.1	54.9	SSE 5	SW 5	SW 4	8	10	0	0.8	●1.23
31.																							
Midd.	6.1	8.9	5.6	6.9	10.2	3.8	80	68	82	5.8	5.9	5.7	756.5	756.6	756.8	2.3	2.4	1.6	5.7	6.3	5.2	40.6	

Dag	Thermometer. Celsius.						Fugtighedsgrad			Damptryk			Barometer.			Vindens Retn. og Styrke			Skydække			Nedbør	Anmærkn.
	8.	2.	9.	Middel	Max.	Min	8.	2.	9.	8.	2.	9	8.	2.	9.	8.	2	9	8	2	9.		
1.	9.1	9.3	6.8	8.4	10.5	4.8	75	80	93	6.5	7.0	6.8	758.1	757.0	757.6	SSE 2	ESE 1	0	2	10	10	2.1	● 23
2.	8.6	9.4	8.5	8.8	11.6	2.7	93	88	91	7.8	7.7	7.5	61.7	62.5	62.6	S 1	S 2	SE 2	3	0	3	6.1	● 1
3.	9.7	14.7	9.2	11.2	11.9	6.5	91	72	74	8.1	8.9	6.4	62.8	61.9	61.3	SE 3	SE 2	ESE 1	5	6	4		
4.	10.4	13.0	10.6	11.3	15.1	6.4	84	73	80	7.8	8.1	7.6	57.3	54.6	52.4	E 2	E 3	ESE 3	8	10	10		
5.	10.8	12.8	9.0	10.9	14.0	9.4	97	98	100	9.3	10.8	8.6	50.0	53.0	56.0	SW 2	SW 3	SW 2	10	6	10	4.3	● 1
6.	8.7	11.7	10.2	10.2	13.0	6.9	99	87	91	8.3	8.9	8.4	58.1	57.8	57.4	SW 3	SE 2	S 2	8	7	4		
7.	9.0	11.4	5.0	8.5	13.8	8.2	89	96	95	7.6	9.6	6.2	58.3	59.9	61.3	SW 2	SW 1	0	10	7	0		
8.	7.1	8.4	7.2	7.6	12.9	3.4	96	88	93	7.2	7.2	7.0	60.6	60.5	60.9	0	0	0	6	10	10		
9.	8.8	10.8	5.2	8.3	10.1	6.5	95	90	84	8.0	8.7	5.6	63.3	65.2	65.7	NNE 2	NE 3	0	4	2	0	1.0	● 1
10.	7.3	8.0	7.8	7.7	11.4	4.0	82	93	94	6.2	7.5	7.5	64.7	61.8	63.4	W 1	SW 2	NE 1	10	10	7		● 23
11.	9.2	13.8	9.2	10.7	11.1	5.8	81	58	79	7.1	6.7	6.8	65.8	65.0	62.4	SW 2	SW 3	WSW 3	0	5	7	2.5	
12.	9.0	10.4	6.6	8.7	14.4	8.5	81	56	78	7.0	5.2	5.7	52.5	54.5	58.1	SW 5	SW 5	SW 5	8	6	0	29	● 1
13.	8.6	10.7	6.7	8.7	10.5	6.0	70	51	76	5.9	4.9	5.5	58.8	58.9	58.5	NW 4	NW 4	NW 4	4	7	3		
14.	7.2	8.3	7.2	7.6	11.8	5.4	69	66	61	5.2	5.4	4.6	59.5	61.0	61.6	N 4	NE 4	NE 4	8	8	10		
15.	8.4	10.4	6.9	8.6	10.2	5.6	57	53	76	4.7	5.0	5.6	62.5	62.9	64.3	NE 4	NE 4	NE 3	7	6	3		
16.	8.8	10.8	6.0	8.5	11.1	4.8	66	54	79	5.5	5.2	5.5	65.9	66.9	68.0	NE 2	ENE 2	0	5	7	8		
17.	8.8	12.0	8.3	9.7	12.0	5.4	76	56	79	6.4	5.8	6.5	68.8	68.8	68.1	NE 1	WSW 1	0	8	9	7		
18.	10.9	14.7	10.1	11.9	13.2	6.2	69	51	75	6.6	6.3	6.9	68.7	68.5	67.8	NE 1	E 1	0	6	0	0		
19.	11.2	13.2	7.4	10.6	15.8	7.2	75	60	86	7.5	6.7	6.6	68.2	67.8	67.1	S 2	SE 2	0	3	5	0		
20	11.5	14.0	8.9	11.5	14.0	5.4	70	55	77	7.1	6.5	6.6	64.1	63.0	63.5	N 1	ENE 2	ENE 2	5	7	10		
21.	9.8	11.3	10.6	10.6	15.0	4.4	73	72	95	6.6	7.2	9.0	64.5	64.8	63.8	0	NE 1	0	5	10	10		● 3
22	11.4	12.5	10.2	11.4	13.0	7.6	83	86	94	8.3	9.1	8.7	61.8	60.3	58.0	E 1	S 1	S 1	10	10	0	0.7	● 23
23.	13.3	19.0	15.1	15.8	15.6	9.1	93	63	74	10.5	10.4	9.5	54.9	52.8	51.0	SE 2	SE 2	0	7	8	10	24	
24.	12.9	16.6	12.4	14.0	19.0	12.6	95	70	82	10.4	9.9	8.7	48.0	50.6	52.8	SSW 1	SW 2	SW 1	10	5	4	11.1	● R̄ 1
25.	14.2	15.1	12.8	14.0	17.8	10.1	76	78	85	9.1	10.0	9.2	54.7	55.4	54.5	SE 2	SE 2	SE 2	10	3	9		
26.	14.4	17.7	13.2	15.1	16.7	11.6	86	68	81	10.4	10.3	9.1	55.7	58.4	61.4	SE 3	SW 2	SSW 1	2	5	0	6.0	● 1
27.	16.6	19.9	12.7	16.4	18.3	10.4	80	60	91	11.3	10.4	9.9	63.4	63.8	64.8	S 1	SE 1	SE 1	5	7	2		● R̄ 2
28	16.9	18.2	15.2	16.8	21.2	10.1	72	75	77	10.3	11.6	10.0	67.0	67.7	66.4	SW 2	SW 2	SE 2	0	10	7	2.0	
29.	14.3	18.1	12.8	15.1	21.2	13.4	76	75	96	9.2	11.7	10.5	65.1	65.2	65.3	SE 2	E 2	NE 2	10	5	0	2.4	● 12
30.	13.0	17.6	13.3	14.6	18.5	12.1	88	52	73	9.7	7.7	8.3	65.0	64.8	63.8	SW 2	NW 2	NW 2	1	5	0	1.5	
31.	12.8	15.9	12.1	13.6	18.1	9.1	72	54	75	7.8	7.2	7.9	63.2	62.9	62.6	NW 3	NW 2	NW 3	3	0	1		
Midd.	10.7	13.2	9.6	11.2	14.3	7.5	81	70	83	7.9	8.0	7.5	761.1	761.2	761.4	2.0	2.1	1.5	5.9	6.3	4.8	45.0	

JUNI.

Dag	Thermometer. Celsius.						Fugtighedsgrad			Damptryk			Barometer.			Vindens Retn. og Styrke			Skydække			Nedbør	Anmærkn.
	8.	2.	9.	Middel	Max.	Min	8.	2.	9.	8.	2.	9	8.	2.	9.	8.	2	9	8	2	9.		
1.	13.2	15.8	11.3	13.4	16.9	9.4	75	65	85	8.5	8.8	8.5	763.5	764.1	765.7	NW 3	N 2	0	0	2	0		
2.	14.6	18.2	12.4	15.1	17.7	8.3	64	44	73	8.0	6.8	7.8	67.3	67.8	66.8	NW 1	SE 1	SE 1	0	2	0		
3.	17.3	19.5	15.2	17.3	19.4	9.0	61	48	70	8.9	8.0	9.0	66.0	63.8	61.0	SE 1	SE 2	SE 1	5	7	9		
4.	15.8	18.7	14.3	16.3	20.3	13.7	64	62	95	8.5	10.0	11.4	55.8	54.0	53.2	SE 2	SE 3	SE 3	10	10	10		● 3
5.	15.8	17.6	14.0	15.8	19.3	12.1	84	77	77	11.2	11.5	9.1	53.8	54.4	56.2	SW 2	SW 3	SW 3	8	7	10	43	
6.	17.0	18.8	15.2	17.0	18.9	12.6	78	68	85	11.2	11.0	10.9	55.5	54.6	53.7	SW 3	SW 3	SW 2	10	10	10	2.1	● 12
7.	15.1	18.3	13.6	15.7	21.0	13.6	94	80	85	12.1	12.6	9.7	52.8	47.8	50.7	SE 2	S 3	SW 2	10	9	9	14	● 12
8.	14.3	15.7	12.7	14.2	20.3	11.4	82	67	85	9.8	9.0	9.1	50.9	51.5	52.1	SW 3	SW 3	SW 3	8	8	7	13	
9.	14.5	17.0	13.0	14.8	17.7	9.5	79	67	89	9.6	9.6	9.8	52.1	50.1	48.1	S 3	SE 2	SE 2	10	9	10	0.7	● 13
10.	13.0	12.3	11.3	12.2	19.0	11.9	90	91	91	10.0	9.6	9.0	45.3	43.8	41.6	E 1	0	NW 2	10	10	10	138	● 123
11.	11.4	13.8	9.8	11.7	13.6	10.7	91	78	73	9.1	9.1	6.6	42.0	44.0	47.5	WNW 3	W 3	W 4	10	10	8	8.1	● 123
12.	13.5	13.5	8.8	11.9	14.0	8.4	72	72	80	8.3	8.3	6.7	48.6	48.0	47.3	WSW 3	SW 3	SW 2	10	8	5	44	● 12
13.	8.9	12.2	10.1	10.4	14.2	7.4	91	63	82	7.7	6.6	7.6	42.7	43.4	47.0	SSW 3	N 2	WNW 2	9	5	7	36	● 13
14.	11.6	14.0	10.9	12.2	13.8	8.8	80	73	87	8.1	8.6	8.4	48.4	49.0	45.8	W 1	W 3	W 2	7	5	10	1.8	● 13
15.	11.7	13.4	11.1	12.1	14.8	9.0	83	75	89	8.4	8.6	8.7	41.4	41.7	44.9	SW 3	WSW 3	WNW 3	7	5	8	69	● 13
16.	12.4	14.5	12.0	13.0	15.2	10.2	87	73	86	9.2	8.9	8.9	49.8	53.5	56.9	W 2	N 2	0	7	5	0	33	
17.	10.4	12.8	8.7	10.6	15.9	9.2	74	59	74	6.9	6.5	6.2	59.2	59.5	59.7	WNW 3	WNW 4	WNW 3	10	10	10		
18.	11.8	14.8	11.5	12.7	14.0	8.5	76	66	72	7.8	8.3	7.3	59.5	58.4	55.8	SW 2	S 3	S 3	10	5	10		
19.	12.5	12.8	12.4	12.6	15.6	11.4	90	93	91	9.6	10.1	9.7	51.0	50.5	52.2	S 2	S 2	S 2	10	10	8	08	● 123 R̄ 3
20	13.2	14.3	12.2	13.2	16.3	11.9	85	85	93	9.5	10.2	9.7	53.3	55.8	59.4	SSW 3	SSW 3	SSW 1	8	10	9	43	
21.	14.1	16.6	11.4	14.0	17.7	8.3	83	69	92	9.8	9.8	9.2	61.7	62.6	62.3	0	S 1	0	7	4	0		
22	16.0	18.5	14.8	16.0	19.8	9.8	83	62	90	11.2	9.9	11.3	61.5	60.9	59.9	NE 1	E 1	0	4	5	10		
23.	14.9	18.0	14.8	15.9	20.0	13.6	93	78	90	11.8	12.0	11.3	60.3	61.4	62.9	E 1	SE 1	SE 2	10	10	8		
24.	14.9	20.8	15.6	17.1	19.0	12.2	86	72	77	10.8	13.0	10.2	65.3	65.1	66.0	SE 1	S 1	SSE 1	5	3	2		
25.	18.5	21.5	15.2	18.4	21.8	13.4	74	66	86	11.7	12.6	11.0	66.4	65.8	65.0	SSE 2	SSE 2	SE 1	0	0	0		
26.	18.2	21.6	15.6	18.5	22.0	12.8	77	66	81	12.0	12.5	10.7	64.4	64.1	63.2	E 2	E 2	0	5	5	0		
27.	18.3	22.2	14.2	18.2	22.2	13.6	74	64	88	11.7	12.8	10.6	61.6	61.0	60.5	E 2	SE 2	S 1	5	7	3		
28.	17.4	16.2	15.4	16.3	22.8	13.1	82	87	91	12.1	12.0	11.9	58.6	58.4	58.5	SW 2	SW 3	SW 1	8	10	10		
29.	19.2	20.6	16.6	18.8	21.2	13.4	83	64	84	13.7	11.6	11.9	58.2	58.8	59.0	SW 1	0	0	5	3	8		
30.	14.7	15.7	12.6	14.3	22.8	14.2	92	87	88	11.5	11.6	9.4	58.1	59.1	61.2	WNW 1	NNE 2	0	10	10	7		● 2
31.																							
Midd.	14.5	16.7	12.9	14.7	18.2	11.0	81	71	84	10.0	10.0	9.4	755.8	755.8	756.1	2.0	2.2	1.6	7.3	6.8	6.6	56.8	

Dag	Thermometer. Celsius.						Fugtighedsgrad			Damptryk			Barometer.			Vindens Retn. og Styrke			Skydække			Nedbør	Anmærkn:
	8.	2.	9.	Middel	Max.	Min.	8.	2.	9.	8.	2.	9	8.	2.	9.	8.	2.	9.	8.	2.	9.		
1.	15.6	17.0	13.6	15.4	18.2	10.2	60	54	82	8.0	7.7	9.5	762.4	762.4	761.8	SE 1	ESE 1	0	7	0	0	3.0	
2.	16.0	19.6	14.2	16.6	18.4	10.4	81	56	85	11.0	9.6	10.2	61.6	61.4	61.0	WNW 2	SW 2	WSW 1	5	0	0		
3.	17.0	20.8	14.9	17.6	20.1	12.4	64	51	80	9.3	9.5	10.0	61.0	60.5	59.1	NNW 1	W 2	SW 2	4	5	0		●3
4.	15.6	17.9	17.0	16.8	21.3	14.0	89	79	94	11.8	12.1	13.5	56.0	55.1	53.8	SW 2	SW 2	WSW 2	10	10	10		
5.	19.0	22.2	17.2	19.5	21.4	15.0	83	66	91	13.5	13.1	13.2	52.0	50.5	48.1	SW 2	SW 3	0	8	10	10		
6.	15.5	17.3	14.4	15.7	23.2	14.8	91	79	86	12.0	11.6	10.4	47.7	47.4	48.2	SW 1	SW 2	WSW 2	10	10	7	3.1	●1.2
7.	15.6	18.0	15.8	16.5	19.2	12.6	87	68	85	11.5	10.4	11.4	47.1	47.5	48.5	SSW 2	WSW 3	SW 1	10	8	8	1.2	
8.	16.0	15.7	13.7	15.1	20.0	11.8	84	89	91	11.4	11.8	10.5	49.4	49.7	50.5	SW 3	SW 2	SW 1	8	10	0	6.2	●1.23 Ꝁ23
9.	15.3	16.5	15.1	15.6	19.8	12.9	92	86	93	12.0	12.1	11.9	50.6	50.3	50.1	WNW 1	NE 2	0	10	10	5	5.4	●1.2
10.	15.5	16.2	15.0	15.6	18.8	13.4	86	84	78	11.3	11.5	9.9	50.1	50.4	51.6	WNW 2	NW 2	WNW 2	7	8	4	4.5	●23 ▲2
11.	15.6	19.2	14.6	16.5	19.2	12.8	76	56	83	10.0	9.3	10.2	51.8	51.1	50.4	WNW 3	WNW 3	W 1	5	7	3	7.5	●1.2
12.	16.2	18.4	15.2	16.6	20.0	10.4	84	67	74	11.5	10.6	9.6	47.9	48.0	50.3	ENE 1	NNE 1	WNW 2	8	8	4	0.4	
13.	16.2	17.8	14.5	16.2	21.0	13.4	70	82	84	9.6	12.4	10.2	53.3	55.1	55.8	NW 3	WSW 3	SW 1	4	7	0		
14.	15.4	18.0	16.4	16.6	19.6	13.4	91	86	93	11.9	13.2	12.9	55.4	54.2	54.5	SSW 2	S 2	0	10	10	10	1.3	●1.23
15.	18.6	21.6	19.6	19.9	19.1	13.2	84	68	77	13.4	13.0	13.0	54.7	54.1	53.0	S 1	SE 2	SE 2	5	7	7	4.1	
16.	21.6	26.2	20.4	22.7	23.4	17.4	75	62	77	14.5	15.7	13.7	52.4	52.7	52.6	S 2	S 3	SE 2	8	5	4		
17.	20.9	20.0	17.0	19.3	26.9	17.8	90	81	84	16.5	14.1	12.1	52.3	54.4	56.4	0	WNW 2	W 2	8	7	8	7.9	●1
18.	17.2	21.6	17.6	18.8	23.8	14.4	73	58	82	10.7	10.9	12.3	58.4	58.7	59.7	S 2	SSW 2	SW 2	4	7	4		
19.	18.6	21.4	15.6	18.5	22.0	14.7	72	67	79	11.5	12.7	10.4	61.4	62.2	63.3	SW 3	SW 4	SW 2	0	0	5		
20	13.2	18.6	15.1	15.6	23.4	12.4	93	72	81	10.4	11.5	10.3	62.0	62.0	63.9	SW 2	SSW 2	SW 1	10	0	0	13.2	■1.2
21.	17.2	18.4	15.7	17.1	20.1	11.4	73	60	84	10.7	9.5	11.2	64.4	63.3	61.1	SW 1	SE 1	0	7	5	0	11.4	●1
22	17.8	20.2	16.3	18.1	20.1	13.7	80	71	88	12.1	12.5	12.2	59.5	57.5	56.8	E 1	ESE 2	SE 2	8	5	7		●3
23.	18.6	22.0	17.7	19.4	21.7	13.3	84	72	92	13.3	14.0	13.8	56.1	55.1	54.3	S 2	SW 3	0	8	7	9	2.4	●3
24.	18.8	20.6	16.0	18.5	22.8	16.2	98	90	81	15.8	16.2	11.0	54.4	55.8	56.9	S 3	S 3	W 1	9	4	10	3.5	
25.	17.3	20.6	15.8	17.9	21.0	12.8	83	58	87	12.2	10.4	11.6	56.6	58.0	58.5	SSW 1	WSW 2	0	7	6	10	0.5	●1
26.	16.4	19.2	15.6	17.1	21.2	11.2	77	56	80	10.7	9.3	10.5	59.2	60.2	63.1	0	NE 2	NNW 2	8	5	1	21.5	● Ꝁ1
27.	16.6	20.1	14.7	17.1	20.0	12.6	73	53	88	10.3	9.3	10.9	65.6	66.8	67.4	NNW 1	N 1	0	0	2	0		
28.	15.9	20.6	15.0	17.2	20.8	11.5	96	66	84	12.9	11.9	10.6	67.5	67.8	67.9	0	E 2	E 1	10	1	2		≡1.2
29.	19.2	21.1	18.7	19.7	21.4	13.5	79	64	78	13.1	11.2	12.5	66.3	64.8	62.6	E 2	ENE 1	ENE 2	0	1	8		
30.	17.4	17.2	16.2	16.9	21.5	13.2	83	98	96	12.2	14.3	13.1	56.7	54.1	52.6	ENE 2	N 2	N 3	10	10	10	1.3	●1.23
31.	14.6	16.0	14.1	14.9	18.6	13.4	93	69	90	11.5	9.4	10.6	52.8	54.7	55.6	WNW 3	WNW 4	W 5	10	10	9	19.3	●23
Midd.	16.9	19.4	15.9	17.4	20.9	13.2	82	70	85	11.8	11.6	11.4	756.3	756.3	756.4	1.7	2.2	1.4	7.0	6.0	5.0	117.7	

AUGUST.

Dag	8.	2.	9.	Middel	Max.	Min.	8.	2.	9.	8.	2.	9.	8.	2.	9.	8.	2.	9.	8.	2.	9.	Nedbør	Anmærkn:
1.	14.1	16.2	13.2	14.5	17.0	12.4	99	63	76	11.8	8.7	8.6	755.7	756.1	756.2	W 5	WNW 4	W 3	8	6	4	2.0	
2.	14.7	15.6	14.4	14.9	17.3	11.2	80	96	90	9.9	12.6	10.8	55.1	52.2	49.8	W 2	S 2	SW 4	0	10	10		●23
3.	14.9	16.4	12.2	14.5	17.8	13.0	86	77	63	10.8	10.7	6.6	48.2	49.4	52.3	WSW 4	NW 5	NW 5	10	8	0	3.1	●23
4.	11.2	14.0	12.5	12.6	18.1	9.8	83	69	95	8.2	8.2	10.1	47.9	48.3	49.0	WNW 5	NW 5	NW 3	10	10	10	2.3	●1.23
5.	14.0	17.8	12.8	14.9	15.2	10.8	82	51	90	9.8	7.7	9.8	51.8	53.3	54.5	N 3	N 4	NW 2	7	2	7	6.6	
6.	14.2	18.0	11.8	14.7	18.5	11.4	92	67	95	11.0	10.3	9.7	52.6	52.5	55.0	NW 2	NW 2	N 3	8	10	2		●3
7.	15.4	19.6	16.2	17.1	19.1	11.8	87	65	89	11.3	11.1	12.2	56.6	57.0	57.0	NNW 1	NNW 1	WNW 1	0	5	5	0.2	
8.	16.4	20.4	16.7	17.8	20.8	12.8	87	74	95	12.1	13.3	13.4	57.0	57.6	59.1	NW 2	NW 2	0	8	10	4		
9.	17.4	22.2	18.1	19.2	21.1	15.8	96	74	94	14.2	14.7	14.5	60.4	60.8	60.6	0	NW 1	NW 1	10	5	8		●3
10.	15.2	20.4	14.6	16.7	24.0	13.8	89	64	86	11.5	11.4	10.6	61.0	60.8	61.6	WNW 1	WSW 2	NW 2	10	4	7	0.3	
11.	15.6	22.5	16.8	18.3	21.0	12.5	79	55	72	10.4	11.1	10.2	61.8	62.2	62.4	W 3	W 3	W 2	0	0	0		
12.	18.0	21.4	17.3	18.9	23.6	12.8	80	65	91	12.3	12.3	13.3	63.2	63.0	62.2	0	SSE 1	0	0	0	0		
13.	18.3	23.0	18.2	19.8	22.1	15.0	86	56	88	13.5	11.7	13.7	61.9	61.1	60.1	S 2	S 2	S 1	5	4	7		
14.	20.4	21.7	17.6	19.9	23.6	17.0	78	83	94	13.9	16.0	14.0	57.8	59.3	60.2	S 2	SSW 2	0	10	10	10		
15.	18.3	20.6	17.6	18.8	23.3	13.9	93	74	90	14.5	13.3	13.4	58.8	57.8	54.9	E 1	E 1	E 2	9	7	8		
16.	18.0	18.0	15.6	17.2	21.7	15.6	93	88	82	14.3	13.5	10.2	50.2	50.4	53.2	NE 1	SW 3	SW 2	8	10	9	4.3	●1
17.	16.0	18.7	14.1	16.3	21.0	9.8	77	76	91	10.4	12.2	10.8	55.4	56.3	56.8	0	0	0	0	0	0		
18.	15.6	20.4	17.4	17.8	20.5	13.9	77	59	84	10.2	10.6	12.4	57.8	58.8	59.8	N 1	N 2	0	10	0	8		
19.	17.7	20.6	16.8	18.4	20.8	13.8	87	83	96	13.1	15.0	13.6	60.5	60.2	58.9	NE 1	NE 1	0	8	4	0		
20	18.0	20.9	16.8	18.6	22.0	13.4	94	75	100	14.4	13.7	14.2	56.1	54.8	52.6	0	0	0	10	2	10		≡1.2
21.	14.6	15.4	14.2	14.7	22.3	12.2	99	85	94	12.2	11.0	11.2	49.1	47.5	43.8	SW 2	SSW 3	SW 3	10	10	8		●3
22	14.8	16.5	14.3	15.2	19.5	11.4	86	71	86	10.7	10.0	10.4	42.3	42.4	44.3	SSW 2	WSW 2	WSW 2	6	8	4	3.6	●1
23.	15.4	16.0	12.9	14.8	18.6	13.0	83	80	89	10.8	10.8	9.8	43.6	40.5	37.6	S 2	S 3	S 5	8	8	9		
24.	12.6	13.5	12.7	12.9	17.2	12.0	90	86	83	9.7	9.8	9.0	39.5	46.1	46.7	SW 5	SW 5	SW 5	10	10	5	7.5	●1.23
25.	14.4	16.4	12.9	14.6	16.3	11.1	85	78	93	10.3	10.9	10.2	48.1	49.1	50.1	SW 4	SW 5	SW 3	9	10	3	9.3	●1.2
26.	13.8	15.5	13.7	14.3	18.0	11.6	92	85	94	10.7	11.1	10.9	46.7	44.8	44.3	S 3	SE 4	SE 3	10	9	6	2.8	●1
27.	14.3	16.7	13.1	14.7	16.3	12.6	87	69	100	10.5	9.9	11.2	45.4	47.8	48.8	SW 4	SW 4	SW 2	9	5	10		
28.	13.6	15.5	13.4	14.2	17.9	11.5	92	80	83	10.5	10.5	9.5	48.6	49.1	50.0	SW 2	SW 2	SW 2	7	8	8		
29.	13.7	16.7	13.1	14.5	17.6	10.3	91	83	85	10.5	11.8	9.4	45.5	43.3	43.4	SSE 3	S 4	SW 1	10	6	9	0.5	●1.2
30.	13.6	17.2	13.8	14.9	17.8	10.4	85	73	91	9.7	10.7	10.5	44.8	45.4	48.3	SW 2	SW 2	SW 2	3	6	0	0.8	
31.	15.6	16.0	12.7	14.8	18.8	12.6	85	81	97	11.2	11.0	10.5	51.4	53.0	55.0	W 2	NW 2	N 2	8	8	10		●2.3
Midd.	15.5	18.2	14.8	16.2	19.6	12.6	87	74	89	11.4	11.5	11.1	752.7	752.9	753.2	2.2	2.5	2.0	7.1	6.1	5.8	43.3	

Dag	Thermometer. Celsius.						Fugtighedsgrad			Damptryk			Barometer.			Vindens Retn. og Styrke			Skydække			Ned.	Anmærkn.
	8.	2.	9.	Middel	Max.	Min.	8.	2.	9.	8.	2.	9	8.	2.	9.	8.	2	9	8	2	9.	bør	
1.	14.0	16.4	13.2	14.5	18.4	11.5	87	68	83	10.3	9.4	9.3	757.2	758.7	757.5	NW 1	SW 2	SW 2	0	5	0	10.3	● 123
2.	14.6	17.6	17.0	16.4	17.2	11.8	85	83	94	10.5	12.4	13.5	51.8	51.1	50.6	S 3	S 3	S 3	10	10	10	1.9	● 23
3.	16.2	17.8	14.7	16.2	18.2	14.2	89	80	91	12.2	12.1	11.3	51.7	54.1	56.6	S 3	SSW 3	SW 2	10	5	10	2.1	● 13
4.	15.8	16.0	14.5	15.4	19.6	13.6	93	92	94	12.5	12.5	11.5	57.0	58.0	59.5	SW 2	SW 2	WSW 1	5	10	0	4.0	● 123
5.	14.0	17.0	14.2	15.1	19.6	12.8	85	80	92	10.0	11.5	11.0	61.9	62.5	62.5	W 2	SSW 1	SSW 2	5	5	0	4.4	
6.	14.6	15.0	12.0	13.9	17.6	12.8	89	82	88	11.0	10.4	9.1	60.9	62.5	64.6	SW 2	WNW 2	0	10	10	0		● 2
7.	13.0	15.6	11.2	13.3	16.0	10.5	80	93	89	8.8	12.3	8.8	66.5	66.7	67.2	W 2	WNW 1	0	0	0	0	2.5	
8.	12.4	15.8	13.4	13.9	16.2	9.0	87	73	87	9.2	9.7	9.9	66.8	66.6	66.9	WSW 1	WNW 1	WNW 1	5	10	10		
9.	12.3	15.4	9.1	12.3	16.8	10.2	77	60	88	8.1	7.9	7.5	67.6	67.9	67.3	NW 2	NNW 2	0	0	0	0		
10.	13.0	15.6	13.4	14.0	16.2	8.8	94	68	88	10.4	9.1	10.0	64.8	62.2	60.8	0	SW 1	SSE 2	8	2	8		
11.	14.4	17.2	14.2	15.3	16.3	12.6	94	80	92	11.4	11.6	11.0	57.1	55.8	54.0	S 2	SE 2	SE 2	10	8	0		
12.	14.8	18.2	15.5	16.2	18.4	13.5	93	82	91	11.7	12.8	12.0	51.2	49.6	50.3	E 3	E 2	E 1	8	0	3		
13.	15.5	18.2	16.2	16.6	20.2	14.1	97	90	96	12.7	14.0	13.1	49.2	47.6	47.1	E 1	ENE 1	NE 1	10	10	10		
14.	13.3	14.4	12.3	13.3	19.4	12.8	97	85	95	11.0	10.3	10.0	48.2	50.3	52.4	SW 2	S 2	0	10	10	10	2.7	● 12
15.	14.4	14.1	14.6	14.4	20.5	10.4	87	91	93	10.6	10.8	11.5	55.9	56.4	57.4	0	0	0	9	10	4	1.6	● 1
16.	15.8	19.8	15.8	17.1	17.0	12.0	93	83	97	12.5	14.3	12.9	55.6	55.5	56.1	E 1	E 1	E 1	4	0	0		
17.	16.7	19.7	16.4	17.6	20.5	14.8	83	86	97	11.8	14.6	13.4	56.1	57.0	57.6	E 1	ESE 2	0	8	9	0		
18.	16.3	18.6	14.7	16.5	21.1	15.3	92	70	90	12.6	11.1	11.2	56.3	56.4	57.5	E 1	E 2	ENE 1	3	2	2		
19.	16.3	18.6	14.9	16.6	20.1	14.1	86	79	91	11.9	12.5	11.5	59.3	58.3	58.4	ENE 1	ENE 1	0	0	0	0		
20	15.4	17.2	15.0	15.9	19.1	12.4	93	86	94	12.2	12.5	12.0	56.7	56.6	54.9	ENE 1	NE 1	NE 2	2	1	4		
21.	11.8	13.8	11.4	12.3	18.0	11.5	88	65	78	9.1	7.6	7.8	55.2	55.2	55.7	NE 3	NE 3	NE 3	10	8	8	11.6	● 1
22	11.3	13.7	13.7	12.9	14.2	10.2	73	63	71	7.3	7.4	8.3	55.2	55.2	55.5	NE 3	NE 3	NE 3	8	4	10		
23.	12.6	14.3	12.0	13.0	14.2	10.6	82	84	94	8.8	10.1	9.7	56.8	57.4	59.8	ENE 3	NNE 2	0	10	8	6		
24.	12.4	15.0	12.3	13.2	15.2	10.6	91	78	90	9.7	9.9	9.5	61.0	62.0	62.7	0	0	0	9	6	8		
25.	12.6	14.3	11.1	12.7	15.7	11.4	85	73	74	9.1	8.8	7.3	62.6	61.9	60.8	SSE 2	SE 1	SE 3	9	5	0		
26.	13.0	14.8	12.2	13.3	15.1	10.1	87	83	91	9.6	10.3	9.6	57.7	55.3	53.4	E 1	E 3	E 3	5	4	0		
27.	12.2	13.7	13.0	13.0	16.3	11.2	94	87	91	9.8	10.1	10.1	50.4	49.9	50.1	E 3	E 3	E 2	10	10	10	0.3	● 1
28.	12.4	12.4	11.6	12.1	14.1	11.6	95	91	96	10.2	9.7	9.7	48.9	49.2	49.0	0	SW 2	0	10	10	10	6.9	● 123
29.	11.8	13.5	11.1	12.1	13.3	10.5	96	93	82	9.8	10.6	8.1	49.2	48.4	46.9	SW 2	S 2	S 1	10	8	8	4.0	● 2
30.	11.4	14.0	11.4	12.3	15.2	9.8	92	76	89	9.2	9.0	8.9	50.2	53.9	56.9	0	W 2	0	5	7	0	0.7	
31.																							
Midd.	13.8	15.9	13.4	14.4	17.3	11.8	89	80	90	10.5	10.8	10.3	756.6	756.7	757.0	1.6	1.8	1.2	6.8	5.9	4.4	53.0	

OKTOBER.

Dag	8.	2.	9.	Middel	Max.	Min.	8.	2.	9.	8.	2.	9	8.	2.	9.	8.	2	9	8	2	9.	Ned.	Anmærkn.
1.	10.8	14.5	12.8	12.7	14.9	8.0	95	82	87	9.2	10.0	9.5	759.8	760.7	761.6	0	S 2	S 1	5	5	10	0.4	●
2.	13.6	15.0	13.8	14.1	15.0	10.2	89	88	90	10.3	10.5	10.4	61.7	61.6	61.9	S 2	S 2	S 2	10	10	10		
3.	12.4	13.6	11.5	12.5	16.0	11.9	98	96	97	10.5	11.1	9.7	61.9	62.6	63.2	S 2	S 2	0	10	10	10	7.2	● 12
4.	11.8	13.8	11.6	12.4	14.0	10.4	96	85	95	9.8	9.9	9.6	65.3	68.7	72.2	0	S 1	0	5	7	0	3.2	
5.	11.8	14.0	11.8	12.5	14.4	8.4	96	90	95	9.8	10.6	9.7	74.7	75.6	75.7	SSE 1	E 2	0	4	5	5		
6.	11.3	13.0	10.9	11.7	14.4	9.2	89	80	83	8.9	8.8	8.0	75.1	73.2	72.5	ESE 2	SSE 2	SSE 3	8	8	6		
7.	10.7	12.0	10.6	11.1	13.9	10.2	73	75	81	7.1	7.8	7.7	70.9	70.2	70.5	ESE 3	E 3	E 3	10	8	8		
8.	11.0	12.7	10.0	11.2	12.4	9.2	85	71	86	8.3	7.8	7.8	69.9	69.4	68.4	E 3	E 3	E 2	5	8	0		
9.	10.4	13.0	11.4	11.6	13.8	9.5	92	83	87	8.6	9.2	8.7	67.5	66.9	65.5	E 1	SSE 1	0	7	10	10		
10.	10.8	12.0	9.6	10.8	13.8	9.8	89	86	95	8.4	8.9	8.4	64.2	64.1	61.2	0	S 1	0	10	10	10		
11.	9.9	12.9	11.2	11.3	13.2	8.0	96	83	86	8.7	9.1	8.6	59.8	58.4	56.5	0	S 1	0	10	7	10		≡ 12
12.	11.0	12.7	10.4	11.4	13.2	9.2	86	69	85	8.4	7.5	8.0	55.9	57.3	58.9	ESE 2	SSE 2	ESE 2	10	7	10		
13.	8.8	11.4	8.3	9.5	13.8	8.2	81	81	86	6.8	8.1	6.9	61.4	62.8	64.1	E 3	E 3	E 3	4	2	0		
14.	7.4	9.4	7.4	8.1	11.9	6.9	83	74	61	6.4	6.5	4.7	64.2	63.8	64.9	E 3	E 3	E 3	7	7	0		
15.	6.6	7.3	5.6	6.5	10.4	5.8	71	70	69	5.2	5.4	4.7	65.7	65.6	65.9	E 3	E 3	E 4	10	10	6		
16.	7.0	7.0	4.8	6.3	8.1	5.1	67	66	81	5.0	4.9	5.2	62.4	61.2	60.6	E 4	ENE 4	ENE 4	8	10	10		
17.	4.8	6.8	3.6	5.1	8.0	3.6	82	74	87	5.3	5.5	5.1	60.5	61.4	63.8	ENE 2	ENE 1	0	7	8	4		
18.	6.0	7.4	7.6	7.0	7.8	3.0	82	83	94	5.7	6.4	7.3	66.9	67.7	68.2	E 1	E 2	0	10	10	10		● 23
19.	8.2	9.9	8.6	8.9	8.2	5.2	92	86	89	7.4	7.8	7.4	66.3	65.6	64.1	ENE 2	E 2	E 2	10	10	10	2.5	● 1
20	8.4	9.6	8.6	8.9	10.0	7.6	94	92	95	7.8	8.2	7.9	61.3	60.6	60.4	ESE 3	SSE 3	SSE 3	10	10	10		
21.	8.7	9.0	8.6	8.8	9.7	7.8	99	95	95	8.3	8.1	7.9	60.1	59.4	57.7	S 2	SSE 3	SSE 4	10	10	10		● 2 ≡ 23
22	8.0	8.6	6.8	7.8	9.2	7.6	85	70	94	6.8	5.9	7.0	53.8	49.5	43.1	SSE 4	SSE 4	ESE 4	5	8	10	1.1	● 3
23.	8.6	8.7	6.3	7.9	9.2	6.3	92	86	93	7.7	7.1	6.6	43.7	46.5	48.5	S 3	S 3	SSW 1	8	10	0	16.5	● 12
24.	7.3	8.5	8.6	8.1	10.0	5.4	96	86	87	7.3	7.0	7.2	50.3	51.1	46.4	SSW 2	SW 2	SSE 3	7	10	10	0.6	● 3
25.	8.5	10.0	8.7	9.1	9.8	6.7	88	82	91	7.3	7.5	7.6	40.1	42.9	47.8	SW 5	SW 5	SW 4	10	10	10	5.7	● 123
26.	7.0	9.8	8.5	8.4	10.4	6.2	96	87	96	7.2	7.9	7.9	50.3	50.6	50.1	SW 2	SW 1	SSW 1	10	5	10	4.5	● 3 ≡ 12
27.	7.8	9.0	6.4	7.7	10.0	6.4	94	89	94	7.5	7.6	6.8	51.6	53.6	54.8	WSW 2	SW 2	0	10	8	10	1.3	
28.	7.2	8.6	8.0	7.9	10.0	3.2	89	87	86	6.7	7.2	6.9	54.1	52.8	49.1	NE 2	NE 3	E 3	10	10	10		● 3
29.	9.4	10.1	8.4	9.3	9.4	6.8	100	88	94	8.8	8.1	7.8	42.5	42.3	42.4	S 2	S 2	S 2	10	10	10	25.1	● 13
30.	6.2	8.6	7.1	7.3	10.2	5.2	81	78	86	5.7	6.5	6.4	51.1	53.8	53.1	SW 3	SW 3	S 4	4	7	10	3.3	● 1
31.	6.4	9.4	6.8	7.5	9.8	5.5	98	87	91	7.0	7.5	6.7	50.1	52.4	56.3	S 3	W 3	W 1	10	8	7	9.8	● 12
Midd.	9.0	10.6	8.8	9.5	11.4	7.3	89	82	88	7.7	7.9	7.6	759.5	759.8	759.7	2.2	2.4	1.9	8.2	8.3	7.6	81.2	

SAMSØ. **NOVEMBER.** 1882.

Dag	Thermometer. Celsius.						Fugtighedsgrad			Damptryk			Barometer.			Vindens Retn. og Styrke			Skydække			Ned:	Anmærkn:
	8.	2.	9.	Middel	Max.	Min.	8.	2.	9.	8.	2.	9	8.	2.	9.	8.	2.	9.	8.	2.	9.	bör	
1.	4.0	9.4	7.6	7.0	9.5	3.0	93	89	94	5.7	7.9	7.3	758.7	759.4	757.4	0	S 1	S 1	0	7	10	4.5	≡3
2.	7.8	9.0	7.4	8.1	9.9	3.2	94	100	98	7.5	8.6	7.5	54.8	54.9	58.0	S 3	S 3	S 1	10	10	10	1.7	●1.2.3
3.	9.0	10.5	9.5	9.7	9.2	6.8	95	88	96	8.1	8.3	8.5	58.8	58.2	56.6	S 2	S 2	SSE 3	10	10	10	4.0	●1.3
4.	9.1	9.4	8.6	9.0	10.6	8.2	96	89	89	8.3	7.9	7.4	47.8	44.7	45.3	SSE 4	SSW 4	SW 4	10	10	10	5.4	●1.2.3
5.	9.2	10.4	10.8	10.1	10.0	7.2	87	78	98	7.5	7.4	9.4	50.0	51.3	44.6	SW 3	WSW 2	WSW 4	10	7	10	6.6	●1.2.3
6.	7.8	9.6	7.4	8.3	11.3	7.5	78	66	85	6.1	5.9	6.5	46.5	52.6	57.0	WSW 4	WNW 5	WNW 2	7	5	0	6.3	
7.	6.4	6.4	5.4	6.1	9.8	5.4	98	87	87	7.0	6.2	5.9	54.8	51.9	52.0	SSW 1	SW 2	0	10	10	0		●2.3
8.	5.6	7.5	5.6	6.2	7.3	3.9	94	77	85	6.4	5.9	5.8	47.5	42.5	42.6	S 2	WSW 3	W 3	10	8	8	3.1	●1.2
9.	5.6	7.4	5.4	6.1	7.9	3.2	97	88	89	6.6	6.7	6.0	39.1	37.8	38.4	SSE 3	SSE 3	SSE 1	10	7	10	6.6	●1.2.3
10.	5.2	7.2	7.0	6.5	7.4	4.8	90	91	92	6.0	6.9	6.9	37.9	38.9	37.8	SSE 3	SSW 3	SSW 4	10	10	10	7.1	●1.2.3
11.	4.4	6.0	5.0	5.1	7.3	3.9	87	88	86	5.4	6.1	5.6	37.1	39.2	50.3	SSW 3	ESE 1	ESE 1	9	8	0	9.3	●2.3
12.	3.3	1.4	1.2	2.0	6.4	2.8	82	96	75	4.7	4.9	3.8	59.0	62.3	66.2	NNE 1	NE 1	NE 1	9	10	8	1.7	●1.2✱2
13.	1.6	1.8	1.3	1.6	4.8	0.0	78	71	78	4.0	3.7	3.9	67.9	68.8	69.2	NNE 1	NNE 1	0	5	8	5	0.8	
14.	-0.6	2.8	1.8	1.3	2.3	-1.4	85	75	66	3.7	4.3	3.5	69.7	68.7	67.3	0	0	0	4	3	6		
15.	2.4	2.5	2.2	2.4	3.0	-1.2	75	74	72	4.1	4.1	3.8	64.2	62.0	59.4	ENE 3	ENE 3	ENE 3	7	2	7		
16.	1.2	1.0	0.7	1.0	3.2	0.7	75	65	76	3.8	3.2	3.7	55.8	54.4	55.1	ENE 3	E 3	ENE 4	4	8	10		✱3
17.	-0.6	-0.2	-0.9	-0.6	3.3	-1.4	86	78	90	3.8	3.5	3.9	56.4	57.0	57.5	ENE 3	ENE 3	ENE 3	10	10	10		✱1.2.3
18.	-0.6	0.4	0.4	0.1	0.4	-2.4	79	82	87	3.5	3.9	4.1	58.3	57.4	56.0	NNE 1	NNE 2	NNE 2	8	8	10	1.4	✱1.2.3
19.	-2.8	-0.8	-0.2	-1.3	0.8	-4.0	96	81	70	3.6	3.5	3.2	49.2	43.9	39.9	0	S 1	S 1	5	10	10	0.5	✱3
20.	-1.0	-0.2	-1.1	-0.8	0.0	-4.0	88	85	94	3.8	3.8	4.0	39.4	41.1	43.1	0	0	0	10	9	10	2.1	✱1
21.	-2.0	-0.2	-0.4	-0.9	1.3	-3.5	94	89	87	3.7	4.0	3.9	46.3	48.0	49.6	0	NNW 1	0	9	4	10	1.3	✱1
22.	-4.6	0.6	2.2	-0.6	0.9	-6.4	100	90	94	3.2	4.3	5.1	48.4	45.7	41.3	0	S 1	S 1	10	10	10		≡1.2.3
23.	2.2	3.4	2.4	2.7	2.2	-5.2	94	93	91	5.1	5.4	5.0	42.7	45.4	45.9	0	0	0	10	10	10		≡1.2.3
24.	3.6	5.0	5.4	4.7	3.8	0.8	97	97	99	5.7	6.3	6.6	36.2	36.0	35.7	SE 1	0	0	10	10	10	8.8	●1.3 ≡1.2
25.	3.6	4.8	3.0	3.8	5.8	2.8	90	90	93	5.3	5.8	5.3	37.8	37.6	37.6	SW 2	SW 2	SW 2	7	8	10	13.2	●1
26.	2.0	4.7	4.9	3.9	4.8	1.2	93	92	78	4.9	5.9	5.1	38.1	37.6	37.7	SW 1	SW 1	SW 1	10	10	8		●3
27.	2.8	1.6	0.4	1.6	4.9	1.2	86	82	92	4.8	4.2	4.4	42.2	46.0	47.9	N 2	NNW 1	0	10	10	4	3.6	
28.	1.4	0.4	0.0	0.6	3.2	-0.3	89	78	74	4.5	3.7	3.4	50.7	55.0	57.9	ENE 1	ENE 2	0	10	10	10		
29.	0.6	0.6	-0.2	0.3	1.6	-1.0	76	82	78	3.7	3.9	3.5	58.2	58.2	59.4	0	0	0	10	10	10		
30.	1.2	2.0	1.7	1.6	1.3	-1.2	82	85	91	4.1	4.5	4.7	61.7	61.9	62.4	SSE 1	SSE 1	0	10	10	7		
31.																							
Midd.	2.9	4.1	3.5	3.5	5.1	1.2	88	84	86	5.2	5.4	5.3	750.5	750.6	751.0	1.6	1.7	1.4	8.5	8.4	8.1	88.0	
DECEMBER.																							
1.	0.8	1.2	0.0	0.7	2.0	0.2	89	92	74	4.3	4.6	3.4	760.4	760.2	763.3	0	0	E 2	10	10	10		✱2.3
2.	-2.8	-1.6	-3.0	-2.5	1.2	-3.2	79	82	74	2.9	3.3	2.7	65.5	65.3	64.6	ENE 1	ENE 1	0	4	8	0	1.0	
3.	-2.8	-1.8	-3.8	-2.8	-1.5	-3.8	66	68	78	2.4	2.7	2.6	61.3	59.5	55.7	SSE 3	S 3	E 3	10	8	7		
4.	-4.0	-3.8	-3.6	-3.8	-1.8	-4.8	87	82	100	2.9	2.8	3.5	49.1	45.4	43.6	E 4	E 5	NE 5	10	10	10		✱2.3
5.	-3.6	-2.8	-2.8	-3.1	-3.0	-4.8	95	79	79	3.3	2.9	2.9	45.0	45.7	47.2	NNE 5	ENE 4	ENE 3	10	10	10	0.5	
6.	-3.6	-2.6	-3.4	-3.2	-2.7	-4.5	85	87	87	2.9	3.3	3.1	47.7	48.2	49.5	ENE 3	ENE 2	E 3	8	8	10		
7.	-3.8	-2.6	-4.6	-3.7	-2.2	-4.3	84	70	86	2.9	2.6	2.8	51.2	51.7	52.8	E 3	E 3	E 3	9	5	0		
8.	-2.0	-0.8	-1.2	-1.3	-2.0	-5.0	84	81	94	3.3	3.5	4.0	54.1	54.3	55.2	NE 3	ENE 2	ENE 2	8	10	10		✱3
9.	0.0	1.0	0.6	0.5	0.0	-2.5	96	85	89	4.4	4.2	4.2	56.7	57.1	58.3	ESE 1	E 3	E 1	10	10	10	0.7	✱3
10.	0.0	1.6	1.6	1.1	1.0	-1.8	78	87	96	3.6	4.5	5.0	58.7	56.2	52.2	E 1	E 2	ESE 1	10	10	10	0.3	●3
11.	1.6	1.4	1.4	1.5	1.9	-0.5	96	96	93	5.0	4.9	4.7	48.2	47.1	49.3	E 1	E 2	S 1	10	10	0	5.7	●1.2
12.	0.4	1.4	0.4	0.7	1.8	-0.4	92	93	96	4.4	4.7	4.5	51.2	54.5	60.0	SSW 1	SSW 2	E 2	2	5	10	1.5	
13.	0.6	1.6	1.6	1.3	2.4	-1.0	87	89	96	4.2	4.6	5.0	60.1	58.7	58.0	E 2	E 2	0	10	10	10		≡2
14.	1.0	0.6	1.6	1.1	2.2	0.0	89	96	94	4.4	4.6	4.9	57.8	57.9	57.7	E 1	ESE 1	0	10	10	10		≡1.2.3
15.	0.7	1.2	-0.2	0.6	1.6	-0.2	94	92	96	4.6	4.6	4.4	56.8	57.5	60.1	0	0	0	10	10	10		
16.	1.0	1.0	1.0	1.0	1.2	-1.2	87	85	87	4.3	4.2	4.3	63.5	65.6	68.1	NNE 1	NE 1	NE 1	10	10	10		
17.	-0.4	-0.1	-0.2	-0.2	1.0	-1.0	92	79	85	4.1	3.6	3.8	69.4	69.5	69.0	E 2	E 2	E 3	10	10	10		
18.	0.0	0.1	0.8	0.3	0.8	-1.0	85	98	89	3.9	4.5	4.3	67.5	66.5	66.8	ESE 3	ESE 3	ESE 2	10	10	10		
19.	0.4	-0.4	0.2	0.1	0.9	-0.4	94	100	92	4.5	4.5	4.3	67.4	68.3	69.4	ESE 2	ESE 1	0	10	10	10	1.5	●
20.	0.4	0.8	0.8	0.7	0.4	-0.8	92	89	94	4.4	4.3	4.6	70.6	71.1	70.0	0	0	0	10	10	10		≡1.2
21.	0.8	-0.4	0.4	0.3	1.0	-1.2	92	94	94	4.5	4.2	4.5	63.3	58.3	51.0	SE 3	SE 3	SSW 3	10	10	10		✱3 ≡2
22.	1.7	2.2	2.0	2.0	1.8	-1.2	98	96	96	5.1	5.2	5.2	48.2	47.6	45.2	SSW 3	SSW 2	SSW 2	10	7	10	6.2	●1.3✱1
23.	1.5	1.8	1.2	1.5	2.2	0.8	94	96	94	4.8	5.1	4.7	44.3	44.9	46.6	SSW 1	SE 1	SE 1	10	10	10	3.5	≡1.2.3
24.	0.7	1.4	0.4	0.8	2.1	-0.2	94	93	92	4.6	4.7	4.4	48.0	49.1	50.8	0	0	0	10	8	9		≡1
25.	-0.2	0.2	0.1	0.0	1.4	-0.7	96	96	98	4.4	4.5	4.5	49.4	48.3	43.0	0	0	SSE 2	10	10	10		✱3
26.	-1.2	-0.7	-4.6	-2.2	0.8	-2.8	96	86	90	4.4	3.8	2.9	38.8	40.6	45.6	W 2	0	SW 1	10	10	2	2.6	✱1
27.	-0.5	-0.9	-0.2	-0.5	0.2	-5.0	94	90	94	4.2	3.9	4.3	46.1	47.5	47.6	W 2	SW 1	0	5	8	10		
28.	1.0	4.2	4.4	3.2	1.0	-3.0	87	93	93	4.3	5.8	5.8	42.1	41.6	44.1	S 3	SW 2	W 3	10	10	10	2.3	●1.2
29.	3.8	5.0	5.2	4.7	4.5	0.5	97	100	97	5.8	6.5	6.4	45.3	44.5	43.3	SSW 1	WSW 3	WSW 3	10	10	10	8.0	●1.2.3
30.	4.8	2.4	0.1	2.4	5.2	3.4	96	82	79	6.1	4.5	3.7	38.8	42.1	51.3	SW 3	W 5	WNW 5	10	7	4	5.4	
31.	-1.6	-0.6	-1.2	-1.1	5.0	-2.2	88	85	94	3.6	3.7	4.0	62.6	63.1	60.9	WNW 1	W 2	SSW 1	0	5	3		
Midd.	-0.2	0.3	-0.2	0.0	1.0	-1.7	90	88	90	4.1	4.2	4.2	754.5	754.4	754.8	1.8	1.9	1.7	8.9	9.0	8.2	39.2	

KJØBENHAVN (METEOR INST).
1882.

Nordlig Bredde (Latitude N): 55° 41' *Östlig Længde fra Greenwich (Longitude E de Gr.): 12° 36'*

Höjde over Havet (Altitude): 13.3 m *Observator: Fischer, Oversergent.*

Iagttagelsestider (Heures d'observation) 8 a.m., 2 p.m. 9 p.m.		Januar	Februar	Marts	April	Mai	Juni	Juli	August	September	Oktober	November	December	Aar (année)
Thermometer. Celsius.	Middel (moyenne)	2.7	2.7	5.3	6.6	10.7	14.4	17.7	16.2	14.4	9.1	3.3	-0.2	8.6
	Middel Maximum	4.2	4.4	7.7	9.9	13.8	17.6	20.7	19.4	17.0	10.9	4.7	1.1	11.0
	Middel Minimum	0.8	0.1	2.3	3.5	7.4	11.5	14.5	13.6	12.3	7.4	1.6	-1.9	6.1
	Middel Variation	3.4	4.3	5.4	6.4	6.4	6.1	6.2	5.8	4.7	3.5	3.1	3.0	4.9
	Absolut Maximum	7.6	9.5	12.3	16.8	22.2	23.4	25.8	24.3	20.8	14.6	11.6	7.1	25.8
	Absolut Minimum	-3.6	-3.8	-3.8	-0.1	3.5	8.0	10.8	9.0	9.2	3.2	-4.6	-7.5	-7.5
Fugtighedsgrad (hum. rel.)	Middel	88	82	81	73	71	74	73	79	80	83	85	87	80
Damptryk (tens. d. vap.)	Middel	5.0	4.7	5.6	5.6	7.1	9.3	11.4	11.2	10.0	7.3	5.1	4.0	7.2
Barometer.	Middel	767.0	761.8	757.0	758.2	762.1	757.1	757.2	753.7	758.1	761.3	751.9	755.9	758.4
Skydække (nébulosité)	Middel	6.7	7.8	6.4	5.1	5.8	6.2	6.2	6.3	4.9	7.0	7.8	8.8	6.6
Nedbör (haut. d. pl.)	Sum	20.3	11.8	41.2	32.8	17.3	78.0	42.4	79.4	43.6	41.3	53.1	38.4	499.6
Dage med: (jours de)	Nedbör • * ▲	11	11	16	13	17	17	20	20	10	12	17	19	183
	Sne *	1	4	3	4	•	•	•	•	•	•	6	11	29
	Hagl ▲	•	3	3	1	•	1	1	1	•	1	1	3	15
	Taage ≡	14	12	10	2	•	•	•	1	1	6	14	11	71
	Torden K	•	•	1	•	1	1	2	4	1	•	•	•	10
	Frost (froid)	9	14	5	1	•	•	•	•	•	•	12	21	62
	Storm (tempête)	•	2	•	•	•	•	•	1	•	•	3	3	9
Vindretning: (direction du vent)	N	1	6	1	1	14	7	4	12	6	•	3	2	57
	NE	3	1	•	7	8	5	6	3	9	2	12	4	60
	E	2	•	3	11	2	7	4	•	12	30	13	23	107
	SE	3	2	11	22	17	20	16	5	28	24	12	26	186
	S	13	6	9	12	16	11	18	16	10	17	15	12	155
	SW	13	22	18	17	7	12	17	16	8	9	14	9	162
	W	25	20	22	5	3	11	6	10	6	5	4	7	124
	NW	29	24	28	11	19	12	17	24	8	2	15	6	195
	Stille (calme)	4	3	1	4	7	5	5	7	3	4	2	4	49
Vindstyrke: (force du vent)	N	5.5	8.8	6.0	3.3	6.7	5.2	5.8	5.1	5.5	•	4.8	4.9	5.9
	NE	6.5	4.4	•	4.3	5.8	4.3	5.4	4.5	8.3	8.3	7.2	9.6	6.4
	E	4.0	•	9.7	10.0	5.5	6.7	5.7	•	7.7	11.2	10.4	11.8	9.9
	SE	5.2	5.3	9.1	9.0	6.6	7.1	4.9	7.1	8.5	9.1	9.6	10.5	8.3
	S	6.6	6.6	5.8	7.8	6.4	7.7	5.0	6.3	7.4	8.9	7.9	5.7	6.8
	SW	8.4	7.8	6.0	7.1	6.3	7.0	4.7	8.0	5.9	7.3	6.9	6.8	6.9
	W	8.0	7.6	8.7	6.9	7.8	6.6	5.1	7.5	6.0	6.1	7.1	7.4	7.5
	NW	7.4	10.1	9.5	8.7	7.6	5.9	5.6	6.5	4.5	5.0	6.0	8.2	7.5
	Middelstyrke (force moy.)	7.1	8.0	8.0	7.6	6.2	6.2	4.9	6.1	7.0	8.9	7.6	8.8	7.2

Dag	Thermometer. Celsius. 8.	2.	9.	Middel	Max.	Min.	Fugtighedsgrad 8.	2.	9.	Damptryk 8.	2.	9	Barometer. 8.	2.	9.	Vindens Retn. og Styrke 8.	2	9.	Skydække 8.	2.	9.	Nedbør	Anmærkn:
1.	3.3	2.9	1.8	2.7	3.4	1.9	92	94	96	5.3	5.3	5.1	761.3	760.1	757.1	0	S 7	S 8	10	10	10		≡3
2.	3.6	4.1	5.7	4.5	3.7	1.5	95	87	88	5.6	5.3	6.0	51.0	47.3	45.4	SW 7	SW 9	W 9	10	10	5	0.6	●13 ≡1
3.	6.2	7.1	6.6	6.6	6.2	3.0	93	94	83	6.6	7.1	6.0	36.9	35.1	39.7	WSW 14	WSW 12	WSW 12	10	10	10	5.1	●12 ≡1
4.	3.2	3.8	1.2	2.7	7.1	2.8	95	93	98	5.5	5.6	4.9	50.4	51.7	56.5	W 6	W 6	W 6	10	10	8	0.8	≡1.23
5.	1.6	2.8	1.0	1.8	3.8	0.8	96	89	96	5.0	5.0	4.7	58.2	55.1	46.2	SW 5	SW 10	SSW 13	8	10	10		●★3
6.	4.9	4.9	7.1	5.6	6.1	1.0	81	90	76	5.3	5.8	5.7	48.8	47.6	42.4	WNW 9	WSW 7	WSW 9	8	10	1	6.4	● 3
7.	4.2	5.3	2.6	4.0	7.6	3.8	74	74	84	4.6	5.0	4.7	45.0	46.6	49.3	WNW 11	WNW 10	WNW 8	2	4	0	3.2	● 2
8.	2.5	5.0	4.5	4.0	5.5	1.8	85	80	87	4.7	5.2	5.5	55.2	57.4	58.2	WNW 8	WNW 9	WNW 5	4	1	10		● 23
9.	2.3	3.4	3.4	3.0	5.0	1.7	96	90	87	5.2	5.2	5.1	49.6	52.2	55.0	S 5	NW 7	NW 8	10	8	10	2.7	● 1.3
10.	3.7	5.6	5.1	4.8	4.1	1.8	83	85	86	5.0	5.8	5.6	57.7	59.1	56.2	NW 11	NW 8	W 9	5	5	10	0.5	
11.	5.4	5.6	3.4	4.8	5.8	3.6	86	69	78	5.8	4.7	4.6	51.3	53.6	58.7	WNW 11	NW 14	NW 9	2	0	0	0.2	● 1
12.	0.8	2.8	1.2	1.6	5.6	0.8	90	67	75	4.4	3.8	3.8	68.3	71.6	75.3	NW 4	NNE 4	NW 4	2	2	8		
13.	0.2	2.1	-0.3	0.7	3.1	-1.0	83	75	87	3.9	4.0	3.9	77.9	78.2	78.4	S 5	SSW 8	SE 6	1	1	0		
14.	-0.5	0.7	0.0	0.1	2.2	-1.6	86	80	87	3.8	3.9	4.0	80.5	80.6	82.1	S 5	SSE 6	SSE 5	8	8	8		
15.	-0.2	1.2	-0.4	0.2	0.9	-1.7	90	83	94	4.1	4.2	4.2	83.6	83.1	83.2	SSE 5	SSE 5	SSE 4	7	0	0		
16.	-2.2	-1.5	-2.8	-2.2	1.2	-2.8	100	96	100	3.9	3.9	3.7	84.2	84.4	84.2	S 4	WNW 3	0	10	10	10		≡123
17.	-1.7	1.1	2.2	0.5	-0.9	-3.6	96	98	98	3.9	4.9	5.2	82.2	80.0	78.2	NW 3	WNW 6	W 6	10	10	10		●3 ≡123
18.	2.8	3.9	3.6	3.4	2.8	-1.7	100	98	97	5.6	6.0	5.7	77.3	76.8	76.8	WNW 8	NW 8	NW 8	10	10	8	0.3	≡12
19.	3.8	6.6	3.4	4.6	4.1	2.0	98	88	90	5.9	6.4	5.2	76.0	75.2	75.7	NW 7	NW 8	NW 8	10	1	0	0.1	[illegible]
20	1.8	4.8	4.5	3.7	6.6	1.4	98	90	92	5.1	5.8	5.8	75.2	74.4	73.4	NW 9	NW 7	NW 7	10	3	10		≡1
21.	3.8	5.4	3.3	4.2	4.8	1.7	87	86	93	5.2	5.8	5.4	70.8	70.5	71.6	WNW 8	WNW 9	WNW 8	10	8	0		
22	1.9	3.5	3.4	2.9	5.4	1.1	98	90	87	5.2	5.3	5.1	74.6	74.5	73.4	WNW 6	WNW 6	W 7	10	10	10		≡1
23.	3.3	4.5	4.0	3.9	3.5	1.6	88	90	95	5.1	5.7	5.8	71.1	70.8	71.3	SW 8	SW 6	WSW 8	10	10	10		≡12
24.	4.0	5.5	5.7	5.1	4.5	2.8	90	94	98	5.5	6.3	6.6	71.1	72.1	73.5	SW 9	SW 10	WSW 7	7	10	10		●3 ≡2
25.	5.6	5.9	6.0	5.8	6.0	3.7	93	94	94	6.3	6.5	6.6	73.2	73.7	75.0	W 10	W 11	W 9	10	10	10		
26.	3.0	3.0	2.1	2.7	6.5	2.8	98	96	98	5.6	5.5	5.2	77.7	78.0	76.8	NW 9	NW 3	0	10	10	10		≡23
27.	0.3	1.4	1.5	1.1	3.0	0.0	98	89	91	4.6	4.5	4.6	72.1	72.0	72.4	WSW 6	WSW 6	W 6	10	10	10	0.4	● ≡1.2
28.	1.5	3.5	4.0	3.0	2.1	-0.2	93	93	95	4.7	5.5	5.8	68.8	66.6	64.0	S 9	S 8	S 10	1	10	10		≡2
29.	3.9	5.2	1.6	3.6	4.4	0.9	90	74	80	5.5	4.9	4.1	64.6	66.1	70.9	WNW 7	W 10	NW 6	8	2	0		
30.	-2.4	-0.4	1.1	-0.6	5.2	-2.6	57	59	75	2.2	2.6	3.8	75.5	75.6	77.6	E 5	NE 6	NNE 7	0	0	0		
31.	0.1	0.2	-2.5	-0.7	1.1	-2.6	71	67	89	3.3	3.1	3.4	82.0	83.7	84.6	NE 8	E 3	0	0	0	0		
Midd.	2.3	3.5	2.7	2.8	4.2	0.8	90	86	89	4.9	5.1	5.0	766.8	766.9	767.2	7.2	7.4	7.0	7.2	6.5	6.4	20.3	

FEBRUAR.

Dag	8.	2.	9.	Middel	Max.	Min.	8.	2.	9.	8.	2.	9	8.	2.	9.	8.	2	9.	8.	2.	9.	Nedbør	Anmærkn:
1.	-2.6	0.5	-0.3	-0.8	0.2	-3.8	81	75	78	3.0	3.6	3.5	784.7	783.6	782.0	W 3	W 5	W 5	2	7	8		≡1
2.	-0.8	0.2	-1.0	-0.5	0.5	-3.0	71	71	80	3.1	3.3	3.4	79.1	76.9	75.6	SW 6	SW 8	SW 8	8	7	2		
3.	-2.6	1.6	0.8	-0.1	0.5	-3.4	89	80	83	3.4	4.1	4.1	75.5	75.2	74.9	NW 6	NW 5	0	2	10	10		≡1
4.	1.2	1.7	1.4	1.4	1.6	-2.7	83	94	94	4.2	4.9	4.8	71.2	69.9	68.8	W 6	W 5	W 6	10	10	9		≡123
5.	2.3	2.5	2.1	2.3	2.3	0.8	85	96	100	4.7	5.3	5.3	67.8	67.7	68.4	WNW 6	WNW 5	0	10	10	10		●3 ≡1.23
6.	1.7	4.4	2.4	2.8	2.5	0.8	96	76	91	5.0	4.7	5.0	67.3	66.0	68.4	WNW 6	NW 9	WNW 7	10	7	0	0.5	●1
7.	-1.0	1.2	0.8	0.3	4.4	-1.0	52	59	90	2.2	2.9	4.4	73.5	72.2	70.2	ENE 5	S 6	NW 5	2	9	8		
8.	0.7	1.9	2.0	1.5	1.6	-1.0	92	88	94	4.5	4.6	5.0	70.8	71.6	72.6	SE 6	SSE 5	0	10	10	10		≡3
9.	2.5	1.9	0.5	1.6	2.5	0.5	96	95	85	5.3	5.0	4.1	72.8	72.0	71.1	W 3	W 7	NW 4	10	10	10		●123 ≡12
10.	1.0	1.8	1.0	1.3	2.5	0.1	94	88	92	4.7	4.6	4.6	69.2	68.1	67.4	SW 5	SW 6	WSW 5	10	10	10	0.1	★1 ≡12
11.	-0.3	0.2	0.5	0.1	2.2	-1.1	89	87	90	4.0	4.0	4.3	65.9	64.9	64.4	SW 6	SW 5	S 6	10	10	10		≡1.2
12.	-0.3	2.6	1.8	1.4	0.5	-0.8	92	85	90	4.1	4.8	4.7	64.1	64.1	64.4	SSW 6	S 6	S 6	10	1	0		≡1
13.	2.3	6.3	6.6	5.1	2.6	-0.5	89	76	81	4.9	5.4	5.9	63.0	60.3	56.4	SW 9	SW 9	WSW 13	10	6	10		
14.	6.7	7.9	4.2	6.3	6.8	2.3	83	76	82	6.1	6.1	5.1	56.2	56.6	57.6	W 11	WNW 11	WNW 13	10	9	3	0.3	●1.2 ≡1
15.	2.6	5.5	1.6	3.2	7.9	1.9	89	94	50	4.9	6.3	2.6	55.8	47.7	49.5	SSW 11	W 8	WNW 14	10	10	1		●23
16.	0.6	2.9	2.6	2.0	5.5	-0.1	75	73	93	3.6	4.1	5.1	57.7	58.1	49.8	NW 17	NW 10	WSW 10	10	5	10	2.0	★12●3
17.	4.4	4.3	1.8	3.5	4.5	0.1	79	82	80	4.9	5.1	4.2	43.2	45.7	54.3	WNW 15	WNW 12	NNW 6	10	8	0	0.3	●12
18.	1.5	2.6	5.5	3.2	4.8	0.0	94	96	96	4.8	5.3	6.4	59.1	55.1	47.6	WSW 5	SW 9	SW 8	10	10	10	0.3	●23 ≡2
19.	1.6	4.2	2.7	2.8	5.8	1.0	76	49	47	3.9	3.0	2.7	44.7	52.4	61.4	NW 14	NNW 15	NNW 13	10	1	0	3.9	●★1 ▲2
20	-0.2	5.0	5.2	3.3	4.4	-0.8	81	87	92	3.7	5.7	6.1	69.1	66.3	62.0	WNW 7	WNW 12	WNW 12	0	8	10		●▲3
21.	5.5	6.9	0.8	4.4	5.5	-0.5	91	60	31	6.1	4.5	1.5	56.7	59.5	67.7	NW 12	NNW 12	N 10	2	1	0	0.3	
22	0.7	6.0	5.6	4.1	6.9	-2.8	83	88	88	4.0	6.1	6.0	67.1	60.4	56.4	SW 8	WNW 12	NW 16	10	10	10		●2 ≡1
23.	6.2	8.4	6.4	7.0	6.2	0.7	91	73	86	6.5	6.0	6.1	55.4	57.1	58.8	WNW 15	NW 15	NW 13	10	2	10		●3
24.	4.7	8.5	5.2	6.1	8.4	3.8	94	70	66	6.0	5.8	4.4	62.0	62.3	62.2	WNW 7	WNW 8	W 7	10	9	10		
25.	3.9	6.0	5.5	5.1	8.5	3.1	90	82	85	5.5	5.7	5.7	60.2	59.1	56.0	SW 7	SW 7	SW 11	10	10	10		
26.	7.4	9.1	8.0	8.2	7.4	3.6	83	81	90	6.4	7.0	7.2	45.1	42.7	39.6	SW 10	SW 9	SW 7	10	10	10	0.3	●123
27.	7.4	8.2	5.1	6.9	9.5	6.5	93	87	92	7.1	7.0	6.1	36.2	36.5	39.5	SSW 10	SW 9	NW 6	10	10	10	2.3	●23
28.	-0.6	-1.5	-2.8	-1.6	8.2	-1.0	68	80	64	3.0	3.3	2.4	46.8	51.4	54.6	NNW 7	N 7	N 5	9	10	8	1.5	★▲2
29.																							
30.																							
31.																							
Midd.	2.0	4.0	2.7	2.9	4.4	0.1	85	80	82	4.6	4.9	4.7	762.2	761.6	761.5	8.0	8.4	8.1	8.4	7.9	7.1	11.8	

KJØBENHAVN (METEOR. INST). **MARTS.** **1882.**

Dag	Thermometer. Celsius.						Fugtighedsgrad			Damptryk			Barometer.			Vindens Retn. og Styrke			Skydække			Nedbør	Anmærkn:
	8.	2.	9.	Middel	Max.	Min.	8.	2.	9.	8.	2.	9	8.	2.	9.	8.	2	9.	8.	2.	9.		
1.	-3.2	-1.5	-0.4	-1.7	-0.4	-3.8	82	90	92	3.0	3.7	4.1	753.2	749.5	746.5	E 14	ESE 16	SE 19	10	10	10		✱2.3
2.	0.2	1.2	1.1	0.8	0.3	-3.2	89	94	96	4.1	4.7	4.8	47.1	48.3	50.9	SE 10	SE 9	SE 8	10	10	10	6.0	✱1.2 ●2.3
3.	1.2	3.6	1.9	2.2	1.3	0.0	96	95	96	4.8	5.6	5.1	52.7	53.0	53.0	S 6	SE 6	SSE 6	10	10	10	3.8	≡1.2.3
4.	2.0	3.9	2.2	2.7	3.8	0.8	96	90	93	5.2	5.5	5.0	50.9	48.0	46.7	SSE 6	SE 7	SW 4	10	10	5	0.7	●1 ≡1
5.	3.6	7.8	5.9	5.8	4.1	1.8	88	65	83	5.2	5.2	5.7	45.8	48.2	48.5	W 7	WNW 10	W 9	3	10	10	3.6	≡1
6.	6.5	7.1	3.0	5.5	7.8	3.1	93	64	69	6.7	4.8	3.9	43.2	43.5	50.5	SW 10	WNW 13	NW 8	10	5	10	0.2	●1.2 ▲3 ≡1
7.	-0.2	2.1	0.9	0.9	7.3	-0.9	66	61	94	3.0	3.2	4.6	61.3	64.4	63.1	NW 13	NW 12	S 6	5	8	10	0.7	✱3
8.	7.9	8.5	8.4	8.3	7.9	-0.2	92	92	89	7.3	7.6	7.3	58.0	58.7	57.8	WNW 10	W 9	W 11	10	10	10	6.6	●1 ≡1.2
9.	6.0	8.9	6.6	7.2	8.8	4.8	82	73	80	5.7	6.2	5.8	62.6	65.8	65.0	NW 12	NW 10	WSW 7	0	8	10		
10.	7.8	8.1	8.2	8.0	9.0	5.8	92	94	85	7.2	7.6	6.9	61.6	60.1	60.1	W 8	WNW 9	W 10	10	10	1		●1.2 ≡1.2
11.	6.8	8.3	4.3	6.5	9.1	5.6	82	63	85	6.1	5.2	5.3	58.7	64.1	67.4	WNW 14	NW 15	NW 8	10	2	0	0.6	
12.	4.0	8.2	5.3	5.8	8.5	2.8	90	63	86	5.5	5.1	5.7	68.9	69.1	69.6	SW 8	W 10	WNW 6	0	2	0		
13.	5.4	10.1	7.6	7.7	8.8	2.8	83	69	88	5.6	6.4	6.8	66.8	65.3	66.8	W 8	WNW 13	WNW 13	8	7	10		
14.	5.1	12.1	7.6	8.3	10.2	4.8	95	74	83	6.3	7.8	6.5	69.4	69.0	67.6	W 9	W 8	W 5	10	4	0		≡1
15.	5.2	9.8	4.6	6.5	12.4	3.6	89	68	87	5.9	6.1	5.5	66.0	66.8	69.8	WNW 8	NW 11	NW 9	3	6	0		
16.	6.8	10.9	7.6	8.4	9.9	3.0	73	57	76	5.4	5.6	5.9	63.3	61.5	62.3	WNW 14	WNW 15	NW 15	3	3	0		
17.	7.6	9.5	4.3	7.1	11.2	6.6	79	59	84	6.1	5.2	5.2	64.3	67.3	70.3	NW 13	NW 11	NW 5	4	6	0		
18.	2.4	6.0	2.9	3.8	9.5	-0.7	91	75	91	5.0	5.2	5.2	71.4	69.9	67.0	0	SSW 5	SSW 5	1	0	0		
19.	4.7	10.9	6.8	7.5	6.5	1.0	86	70	88	5.5	6.8	6.5	63.1	60.3	59.0	SSW 6	SSW 6	SW 3	1	0	0		
20	5.7	12.3	8.1	8.7	11.0	3.6	90	61	78	6.1	6.5	6.3	57.3	56.1	55.3	WSW 3	SW 5	SW 6	5	0	0		≡1
21.	7.0	10.5	5.8	7.8	12.3	4.8	85	75	67	6.4	7.2	4.6	51.5	49.2	49.0	SSW 6	SSW 7	SW 6	5	10	10		●2 R2
22	3.0	5.7	3.9	4.2	11.8	1.0	78	67	84	4.4	4.6	5.1	53.0	55.2	57.7	WSW 6	NW 5	SW 3	6	10	10	1.4	
23.	3.1	6.3	4.4	4.6	5.7	1.0	88	62	57	5.0	4.4	3.6	59.9	60.4	61.9	SW 5	WNW 6	NW 4	10	8	8		
24.	3.4	7.0	5.3	5.2	6.5	1.0	76	57	71	4.5	4.3	4.7	61.0	57.2	51.0	SSW 7	SW 10	SSW 11	3	2	10		
25.	5.6	8.1	3.6	5.8	7.0	2.7	96	61	80	6.5	4.9	4.7	40.9	42.8	45.5	SW 7	NW 8	NW 5	10	7	0	3.2	●1.2 ▲3 ≡1
26.	3.3	4.6	3.9	3.9	8.1	1.1	88	79	90	5.1	5.0	5.5	45.7	45.1	46.6	SSW 5	SSE 10	SE 11	2	10	10	0.9	●2.3 ▲2
27.	3.4	5.6	5.0	4.7	4.9	2.8	95	86	78	5.5	5.9	5.1	51.2	52.9	53.9	NNE 6	WNW 6	NW 5	10	7	2	6.4	●1.2
28.	4.9	8.9	6.4	6.7	6.2	2.8	87	62	87	5.7	5.3	6.2	54.3	56.0	55.7	WNW 11	NW 12	W 8	7	7	8	0.8	
29.	6.3	7.7	5.8	6.6	9.5	4.7	93	77	97	6.6	6.1	6.7	52.6	52.6	51.7	NW 5	E 3	S 2	10	10	10	1.8	●1.2.3
30.	8.0	9.5	6.7	8.1	8.0	5.3	90	69	80	7.2	6.1	5.8	48.6	49.0	50.4	WSW 8	W 5	WNW 5	10	9	8	4.3	●1.2.3
31.	5.4	8.3	6.5	6.7	10.5	2.7	94	86	93	6.3	6.9	6.7	53.2	54.3	55.0	SSW 4	SE 6	SE 7	6	10	10	0.2	●2.3 ≡1
Midd.	4.5	7.4	5.0	5.6	7.7	2.3	87	73	84	5.6	5.6	5.5	756.7	756.9	757.3	8.0	8.9	7.3	6.5	6.8	5.9	41.2	

APRIL.

Dag	8.	2.	9.	Middel	Max.	Min.	8.	2.	9.	8.	2.	9	8.	2.	9.	8.	2	9.	8.	2.	9.	Nedbør	Anmærkn:
1.	4.8	5.8	4.2	4.9	8.6	4.5	96	88	85	6.1	6.1	5.2	759.9	762.8	765.3	SE 5	SE 7	SE 8	10	10	8	9.5	●1.2
2.	0.8	4.9	2.8	2.8	5.9	0.8	71	62	80	3.5	4.1	4.6	67.3	67.8	68.3	E 12	E 11	ESE 11	1	10	1		
3.	2.7	6.3	4.0	4.3	4.9	0.8	85	65	64	4.8	4.6	3.9	70.9	71.4	71.9	E 12	ESE 9	ESE 11	0	0	0		
4.	1.9	6.3	4.8	4.3	7.4	0.9	82	62	70	4.3	4.4	4.5	72.0	72.0	71.9	E 13	E 11	ESE 10	0	0	0		
5.	2.9	5.5	2.4	3.6	6.6	1.6	85	67	80	4.8	4.5	4.5	73.0	73.6	74.1	E 11	ESE 10	ESE 10	1	0	0		
6.	1.7	5.8	4.2	3.9	6.0	0.3	88	27	76	4.5	1.8	4.7	75.3	74.4	74.1	ESE 5	0	0	0	0	0		
7.	5.0	9.1	6.1	6.7	8.1	0.8	84	61	74	5.5	5.2	5.1	73.0	72.0	71.7	NNE 3	NNE 3	ESE 7	0	0	0		
8.	5.2	9.9	5.9	7.0	13.1	1.8	75	55	54	5.0	5.0	3.8	72.6	71.9	72.7	NNE 4	SE 8	NE 5	0	2	0		
9.	4.8	7.5	3.5	5.3	10.5	2.2	76	39	60	4.9	3.0	3.5	72.2	71.0	69.1	SE 8	SE 7	SE 9	8	2	0		
10.	3.3	6.7	3.2	4.4	8.8	1.1	63	63	73	3.7	4.6	4.2	65.0	63.3	62.2	NE 5	SE 6	0	0	8	0		✱3
11.	3.4	7.9	5.4	5.6	7.1	-0.1	70	49	71	4.1	3.9	4.7	59.7	58.4	57.5	SSW 5	SSW 8	W 5	3	2	5		
12.	4.0	6.3	2.8	4.4	8.2	2.2	59	45	79	3.6	3.2	4.5	57.0	57.6	57.4	WNW 8	NW 8	NE 5	8	7	10		●1 ✱1.3
13.	1.0	2.9	2.6	2.2	6.4	0.3	73	51	57	3.7	2.9	3.1	56.7	55.8	54.7	ENE 5	ENE 4	NE 5	1	1	9	0.7	
14.	2.2	1.2	3.6	2.3	4.1	0.2	61	89	97	3.3	4.4	5.7	50.6	48.3	46.1	SE 15	SE 15	SSE 9	10	10	10		✱2.3 ●3
15.	7.1	12.1	5.2	8.1	7.1	0.9	87	63	84	6.6	6.6	5.6	42.3	40.7	41.7	SW 8	SW 8	SW 12	7	4	10	1.8	●2
16.	3.6	5.0	4.3	4.3	12.6	1.7	60	68	62	3.6	4.4	3.8	47.5	51.2	53.3	NW 12	WNW 9	NW 8	6	2	3		✱ ▲2
17.	5.4	9.6	4.0	6.3	7.6	2.1	72	48	85	4.8	4.3	5.2	54.5	53.4	52.8	SW 7	SSW 8	SSE 6	8	4	0		
18.	5.7	9.0	5.7	6.8	9.9	2.9	82	71	94	5.6	6.1	6.4	51.7	51.8	52.5	SE 11	SE 14	SE 16	3	10	10		●3
19.	7.0	8.2	8.3	7.8	9.4	4.9	94	71	65	7.0	5.8	5.3	53.1	58.8	61.4	WNW 11	NW 13	W 7	10	6	10	4.4	●1
20	9.4	14.0	11.5	11.6	9.7	5.7	98	74	78	8.6	8.7	7.9	58.2	57.9	56.9	SW 6	SW 7	SW 5	10	10	10	0.1	≡1
21.	9.4	15.1	11.0	11.8	14.8	6.6	75	55	76	6.6	7.1	7.5	61.0	63.7	64.5	NW 11	NW 12	NW 7	0	2	0	1.2	●1
22	9.7	16.0	10.9	12.2	16.1	7.0	79	60	81	7.1	8.2	7.8	62.9	61.0	58.2	SW 6	S 6	SE 7	8	5	2		
23.	11.3	13.5	12.3	12.4	16.8	8.8	74	71	90	7.4	8.1	9.5	53.4	51.4	51.4	SSE 8	SSE 7	0	9	9	3		●3
24.	10.7	13.3	9.8	11.3	14.4	9.7	89	72	83	8.4	8.1	7.5	50.0	49.1	48.1	SSW 6	SSW 6	SW 6	10	9	9	0.4	●1.2 ≡1
25.	9.6	11.0	8.3	9.6	14.5	7.9	80	70	86	7.1	6.9	6.9	44.7	43.5	44.2	SW 10	SSW 11	SW 7	10	9	10	1.0	●1.2
26.	7.7	11.1	7.8	8.9	11.7	5.9	94	89	85	7.4	8.7	6.7	41.1	39.7	41.1	SSE 9	SSE 9	SSE 6	10	7	10	1.2	●1.2.3
27.	7.9	11.8	7.8	9.2	12.0	6.3	85	72	81	6.7	7.4	6.4	43.8	46.5	51.7	SW 7	WNW 5	NW 5	10	10	9	4.3	●1.2.3
28.	6.7	9.0	8.2	8.0	11.9	5.8	69	63	73	5.0	5.4	5.9	53.6	52.6	50.7	SW 3	S 5	SSE 3	4	1	10	1.0	
29.	7.4	12.3	8.9	9.5	9.7	5.7	96	69	86	7.4	7.3	7.2	48.6	50.6	52.0	WNW 3	SW 6	S 4	10	4	0	6.4	●1
30.	10.2	9.5	7.2	9.0	14.5	7.0	64	71	74	5.9	6.3	5.6	48.6	50.9	57.2	S 13	S 16	WSW 10	7	10	2	0.8	●1.2.3
31.																							
Midd.	5.8	8.9	6.2	7.0	9.9	3.5	79	64	77	5.6	5.6	5.6	758.0	758.1	758.5	8.0	8.3	7.1	5.5	5.1	4.7	32.8	

KJØBENHAVN (METEOR. INST). **MAI.** **1882.**

Dag	Thermometer. Celsius. 8.	2.	9.	Middel	Max.	Min.	Fugtighedsgrad 8.	2.	9.	Damptryk 8.	2.	9.	Barometer 8.	2.	9.	Vindens Retn. og Styrke 8.	2.	9.	Skydække 8.	2.	9.	Nedbør	Anmærkn.
1.	8.9	9.3	6.2	8.1	11.0	5.0	71	78	93	6.0	6.8	6.6	761.1	758.8	757.8	S 9	SE 14	NE 4	6	10	10	0.8	●23
2.	7.1	10.7	6.9	8.2	11.1	3.7	80	77	91	6.0	7.4	6.8	63.8	64.4	65.1	0	S 5	S 4	8	1	0	7.4	
3.	8.1	11.1	7.3	8.8	11.9	4.8	83	73	86	6.7	7.2	6.5	65.9	64.9	63.4	SSE 7	SSE 8	SSE 9	2	4	3	0.1	
4.	9.8	12.8	9.6	10.7	11.8	5.6	79	69	84	7.1	7.6	7.4	60.5	57.7	55.5	SE 12	SSE 15	SSE 10	10	4	9		
5.	9.4	14.1	9.7	11.1	13.8	8.8	95	83	86	8.3	9.8	7.7	51.3	53.0	56.3	SSE 5	NW 6	NW 5	10	8	6	1.0	● ☈ 12
6.	9.0	13.6	9.3	10.6	14.7	7.6	72	61	86	6.2	7.1	7.4	59.8	59.9	58.9	NW 7	SW 6	SSE 5	7	6	8	0.4	
7.	9.8	11.6	8.5	10.0	13.8	8.8	69	54	74	6.3	5.5	6.1	59.5	60.9	61.4	WNW 6	NW 6	NW 5	8	8	1	0.4	●1
8.	7.7	9.0	7.4	8.0	13.3	4.1	76	80	70	6.0	6.9	5.4	61.6	61.1	61.4	E 5	NW 5	ENE 7	8	10	10		●23
9.	6.5	9.7	7.1	7.8	9.4	5.3	47	32	74	3.4	2.9	5.6	62.6	64.2	65.7	NNE 10	NNE 8	NNW 5	8	1	2	1.3	
10.	8.2	7.9	7.3	7.8	11.2	3.7	81	81	90	6.5	6.4	6.9	65.7	64.3	64.1	NW 5	SW 5	SSW 4	8	10	10		●23
11.	8.8	12.9	10.3	10.7	10.3	6.6	73	53	70	6.2	5.9	6.5	66.2	66.0	64.1	NW 7	NW 8	W 5	8	6	2	1.0	
12.	10.4	11.6	8.2	10.1	14.0	8.8	78	49	66	7.4	5.1	5.4	53.9	53.6	55.8	SW 11	WNW 18	NW 16	10	9	8	0.5	●12
13.	8.4	9.5	7.6	8.5	11.6	5.8	59	44	68	4.8	3.9	5.3	57.5	57.6	56.9	NW 13	NW 12	NW 9	7	5	2	1.2	
14.	7.1	8.9	7.6	7.9	10.5	5.6	66	58	51	5.0	4.9	4.0	57.4	58.9	60.5	N 9	N 10	N 10	8	10	9	0.1	●1
15.	6.4	8.2	7.8	7.5	9.5	5.1	58	57	62	4.2	4.6	5.0	61.3	62.0	63.9	NNE 9	NNE 8	NE 6	9	10	1		●3
16.	6.5	9.8	8.2	8.2	8.8	3.5	67	60	65	4.8	5.5	5.3	66.2	67.1	68.1	NNE 4	N 8	NNE 6	1	5	9	0.3	●2
17.	7.6	10.0	7.8	8.5	10.2	3.6	76	57	72	5.9	5.2	5.7	69.4	69.0	68.8	NE 5	NNW 5	N 4	4	10	9		
18.	10.0	14.8	8.2	11.0	10.2	7.1	75	52	79	6.9	6.5	6.4	69.0	68.8	69.2	N 4	0	SSE 7	7	9	0		
19.	7.9	11.9	8.2	9.3	15.1	5.1	76	47	60	6.1	4.9	4.8	69.9	68.7	68.1	SE 5	SE 5	SSW 4	2	3	1		
20.	10.1	11.3	8.7	10.0	12.8	5.1	59	50	72	5.4	5.0	6.0	65.7	64.1	64.5	SE 4	SE 5	ESE 5	9	9	10		
21.	9.1	10.4	11.2	10.2	12.5	6.5	84	88	90	7.2	8.2	8.9	65.5	65.0	64.7	NNE 4	N 4	NNE 3	10	10	9		●2
22.	11.7	15.7	12.1	13.2	12.5	9.0	72	60	83	7.3	8.0	8.6	62.7	61.2	59.7	0	S 7	S 5	8	8	10	1.0	●3
23.	12.7	18.9	13.8	15.1	17.1	8.9	82	63	87	8.9	10.2	10.2	56.9	54.5	52.6	SSE 5	SSE 6	SSE 5	0	0	1	0.2	
24.	13.1	17.7	14.4	15.1	18.9	11.1	90	59	78	10.0	8.8	9.5	49.6	52.5	54.5	SSW 6	W 7	W 6	10	8	8	0.3	●1
25.	13.3	17.3	12.6	14.4	18.2	11.0	83	63	87	9.4	9.2	9.3	56.7	57.1	56.9	SE 5	0	SE 4	10	4	8		●2
26.	14.8	18.5	14.5	15.9	17.8	10.8	82	59	82	10.2	9.3	10.0	57.5	60.2	62.5	SSW 7	SW 7	0	2	8	0	0.8	●1
27.	15.6	18.7	14.8	16.4	18.8	12.0	75	61	84	9.8	9.9	10.5	64.6	64.8	66.0	SE 5	SSE 9	S 5	0	1	9	0.5	●1
28.	17.3	21.5	16.4	18.4	19.0	12.2	63	50	76	9.2	9.5	10.6	68.5	68.3	68.4	0	S 6	0	0	1	2		
29.	16.0	16.9	14.4	15.8	22.2	13.9	72	82	87	9.7	11.7	10.6	66.7	65.8	64.9	SE 4	SSE 6	NE 5	10	10	1		●2
30.	13.4	18.1	13.5	15.0	17.1	11.7	82	44	70	9.4	6.8	8.0	65.2	64.5	63.6	NW 6	NW 8	N 6	9	1	0		
31.	13.6	15.9	11.9	13.8	18.1	9.6	76	47	66	8.8	6.3	6.8	62.5	62.5	62.1	NNW 8	NNW 8	NW 4	2	0	0		
Midd.	10.3	13.2	10.0	11.2	13.8	7.4	74	61	77	7.1	7.0	7.2	762.1	762.0	762.1	6.4	7.4	5.8	6.2	6.1	5.1	17.3	

JUNI.

Dag	Thermometer. Celsius. 8.	2.	9.	Middel	Max.	Min.	Fugtighedsgrad 8.	2.	9.	Damptryk 8.	2.	9.	Barometer 8.	2.	9.	Vindens Retn. og Styrke 8.	2.	9.	Skydække 8.	2.	9.	Nedbør	Anmærkn.
1.	13.9	14.7	12.2	13.6	16.0	9.2	76	58	72	8.9	7.3	7.6	762.5	763.3	765.6	N 6	N 8	N 5	2	3	0		●3
2.	15.0	16.8	12.9	14.9	15.4	8.9	70	54	81	8.9	7.7	8.9	68.0	68.2	68.0	NW 4	SSE 5	0	2	8	0		●3
3.	15.9	20.1	14.6	16.9	17.5	11.3	54	46	67	7.2	8.1	8.2	67.0	64.9	63.2	SSW 6	SW 7	SSW 6	1	6	9	5.6	
4.	16.1	18.1	14.2	16.1	20.1	12.7	59	54	90	7.9	8.3	10.7	58.2	56.3	54.2	SSE 10	SSE 11	SE 7	8	9	10		●3
5.	15.0	17.9	15.2	16.0	18.5	12.9	77	68	54	9.8	10.5	7.0	55.2	55.6	58.0	W 4	SW 8	W 6	8	9	3	0.5	●3
6.	16.5	19.9	16.9	17.8	19.0	13.1	72	57	70	10.1	10.0	10.0	58.1	57.0	55.3	SW 8	SSW 10	SSW 7	10	7	5		
7.	18.3	22.4	14.6	18.4	20.8	15.0	69	54	87	10.8	11.0	10.7	53.9	50.2	51.3	SE 6	SW 9	NW 5	9	3	10		●3
8.	14.7	17.0	13.9	15.2	23.4	11.9	72	63	77	8.9	9.0	9.1	52.2	52.2	53.1	SW 7	W 9	NW 4	9	7	6	0.5	●2
9.	14.8	16.9	14.8	15.5	18.0	10.8	68	62	83	8.5	8.8	10.3	54.0	52.6	50.3	S 6	SE 11	SE 11	2	4	10		●3
10.	12.0	14.4	13.0	13.1	17.8	10.9	93	78	80	9.6	9.5	8.8	44.9	43.4	43.0	NW 5	WSW 8	WSW 6	10	10	10	12.1	●123
11.	11.7	15.2	10.8	12.6	14.9	10.6	95	66	77	9.6	8.5	7.5	40.9	43.8	47.3	W 8	WNW 9	NW 9	10	9	10	4.6	●123
12.	11.8	13.7	9.7	11.7	15.7	8.5	67	60	83	6.9	7.0	7.3	50.7	50.5	48.9	W 7	W 10	SSE 7	8	10	7	2.0	●23 ☈ 2
13.	10.9	10.1	9.6	10.2	14.0	8.0	64	83	83	6.3	7.7	7.3	46.5	44.3	46.7	SSW 11	SSW 7	NW 5	10	10	2	6.0	●123
14.	10.7	11.1	11.2	11.0	12.5	8.0	80	87	69	7.7	8.6	6.9	48.8	49.7	48.8	WNW 5	WNW 4	SW 4	10	9	8	5.5	●123 ▲3
15.	13.2	14.4	10.4	12.7	14.2	10.1	77	65	91	8.7	8.0	8.4	43.2	43.0	44.2	WSW 7	SW 9	NNE 5	8	8	10	8.2	●123
16.	10.5	14.2	12.8	12.5	14.7	9.1	88	68	82	8.3	8.2	8.9	49.9	53.5	57.0	NE 4	NNE 4	NE 4	10	5	3	17.3	●123
17.	11.6	13.8	10.5	12.0	15.0	10.0	84	58	62	8.4	6.7	5.8	59.3	59.4	60.5	NW 9	NW 10	NW 6	10	9	10	0.5	
18.	11.6	14.8	11.2	12.5	14.8	8.7	68	58	73	6.9	7.2	7.2	60.7	60.1	58.7	WNW 5	S 6	SSE 7	9	6	10		
19.	12.6	13.2	13.0	12.9	14.9	10.9	85	95	96	9.1	10.6	10.6	53.3	53.1	54.6	SSE 12	SSE 10	SE 9	10	10	8		●123
20.	13.4	15.1	12.9	13.8	15.9	11.4	82	72	88	9.4	9.2	9.7	56.7	58.6	60.8	S 9	S 9	SSE 5	5	10	2	3.5	●123
21.	13.5	17.8	14.6	15.3	16.2	10.0	89	54	81	10.2	8.1	9.9	62.0	62.5	62.6	0	E 4	N 4	1	2	1		
22.	16.3	15.9	13.9	15.4	18.8	12.7	66	80	96	9.2	10.7	11.3	61.7	60.9	60.4	N 5	N 5	NE 5	8	10	10		●23
23.	14.2	17.0	14.8	15.3	16.9	13.5	93	75	87	11.1	10.8	10.9	61.3	63.0	65.0	ESE 5	SE 7	SE 5	10	10	1	6.1	●1
24.	15.2	21.4	16.9	17.8	17.5	12.7	91	64	73	11.7	12.0	10.4	66.6	66.9	67.5	0	SE 7	E 7	1	1	0	0.1	●1
25.	16.8	20.5	17.7	18.3	21.8	13.9	75	62	75	10.6	11.1	11.3	68.0	67.4	66.6	SE 5	SE 7	ESE 6	0	0	1		
26.	17.2	20.7	17.1	18.3	21.5	14.0	78	54	76	11.4	9.9	11.0	66.0	65.6	64.8	ESE 4	SE 9	ESE 7	0	0	0		
27.	17.3	22.2	18.0	19.2	21.8	15.0	78	64	75	11.4	12.6	11.4	63.2	62.0	61.8	E 7	ESE 7	SE 4	0	2	5		
28.	15.1	16.1	15.8	15.7	23.3	14.0	87	84	83	11.1	11.5	11.1	59.8	59.8	59.4	W 4	SW 3	NW 3	10	9	2	0.2	●123
29.	16.3	18.9	17.5	17.6	18.0	12.5	81	70	83	11.2	11.3	12.3	59.0	59.1	59.2	0	0	NE 2	7	5	8	1.3	
30.	14.6	14.5	13.6	14.2	19.8	14.6	91	76	69	11.3	9.3	8.0	58.6	60.4	62.0	ENE 9	E 10	SE 7	10	9	1	4.0	●12
31.																							
Midd.	14.2	16.6	13.8	14.9	17.6	11.5	78	66	79	9.4	9.3	9.3	757.0	756.9	757.3	6.2	7.4	5.6	6.6	6.7	5.4	78.0	

Dag	Thermometer. Celsius.						Fugtighedsgrad			Damptryk			Barometer.			Vindens Retn. og Styrke			Skydække			Nedbör	Anmærkn:
	8.	2.	9.	Middel	Max.	Min.	8.	2.	9.	8.	2.	9	8.	2.	9.	8.	2	9.	8.	2.	9.		
1.	13.4	15.9	14.3	14.5	15.5	11.9	77	45	63	8.8	6.0	7.7	763.2	762.8	762.5	E 5	SW 4	SW 3	0	0	0	2.6	
2.	16.1	19.7	16.4	17.4	17.1	10.8	67	49	69	9.2	8.3	9.5	62.2	62.0	61.9	0	SSW 6	SSW 4	0	1	1		
3.	17.4	20.1	16.8	18.1	19.7	13.1	70	45	63	10.4	7.9	8.8	61.4	60.9	59.6	WNW 6	NW 5	N 5	0	5	10		
4.	14.7	19.4	18.1	17.4	20.7	13.8	87	68	87	10.8	11.4	13.4	56.7	55.4	54.7	WSW 5	WNW 5	SW 5	10	10	10	0.3	● 1.3
5.	18.9	22.8	19.0	20.2	19.6	14.4	82	62	75	13.3	12.7	12.3	53.7	52.5	49.8	SE 4	SE 5	SE 6	8	7	3		
6.	13.9	16.0	15.7	15.2	23.3	13.3	91	91	82	10.6	12.4	10.9	49.1	48.8	49.3	W 6	SW 5	SW 5	10	10	7	4.6	● 1.2.3
7.	16.9	18.7	15.7	17.1	18.0	13.0	80	70	87	11.4	11.2	11.6	49.3	49.3	49.9	S 5	S 6	S 3	10	8	8	5.3	● 2.3
8.	17.0	18.2	16.8	17.3	18.8	12.9	75	78	83	10.8	12.2	11.9	51.4	51.5	52.0	S 2	S 6	SW 4	3	7	7	1.0	● 2.3
9.	16.4	19.3	16.3	17.3	20.2	15.1	83	68	93	11.6	11.4	12.8	51.6	51.0	50.4	SSE 3	SE 5	0	10	9	10	1.7	● 1.3
10.	16.8	18.7	15.3	16.9	19.5	14.4	83	66	86	11.9	10.6	11.1	49.3	50.0	51.5	NW 6	NW 8	NW 5	10	8	3	0.4	● 2.3
11.	15.7	18.2	15.9	16.6	19.0	12.4	68	54	76	9.1	8.3	10.2	52.2	51.7	51.2	WNW 7	WNW 6	SW 5	5	6	2	0.5	● 2.3 ▲ 3
12.	16.8	19.1	16.8	17.6	19.2	13.2	79	63	85	11.3	10.5	12.2	49.1	48.5	50.1	SE 4	0	NW 3	10	10	10	0.6	● 3
13.	16.2	19.1	16.6	17.3	19.5	12.9	70	55	68	9.6	8.9	9.5	53.8	55.5	57.0	NW 5	WNW 8	SW 4	7	7	1	0.2	
14.	18.0	19.6	19.1	18.9	19.6	14.2	76	76	73	11.7	12.8	11.9	57.3	56.8	56.1	S 5	S 6	S 5	10	10	10		● 1.2.3
15.	20.6	23.4	19.8	21.3	21.5	16.0	77	61	79	13.9	13.0	13.5	55.8	55.7	55.2	S 4	SE 5	SSE 4	3	3	1	0.8	
16.	21.7	25.0	21.0	22.6	24.5	12.0	68	57	77	13.1	13.3	14.2	54.9	55.1	54.5	SSE 7	SE 7	E 6	0	1	0		
17.	19.8	24.1	18.6	20.8	25.8	18.8	88	76	88	15.1	16.9	14.1	53.5	54.1	56.6	NE 6	E 6	NW 4	7	10	10	1.8	● 1.3 ☈ 1.2
18.	16.8	21.1	19.3	19.1	25.4	15.8	79	60	69	11.3	11.0	11.5	58.6	59.7	61.2	WNW 4	NW 6	S 4	9	6	2	4.5	● 1 ☈ 1
19.	20.0	22.8	18.3	20.4	22.0	16.2	69	62	68	12.0	12.7	10.7	62.9	63.6	64.5	SW 5	SW 6	NW 5	3	5	0		● 3
20	17.7	18.3	17.7	17.9	23.8	14.0	75	74	69	11.3	11.5	10.5	61.9	62.7	64.7	SE 5	NW 6	SW 5	10	5	2		● 2
21.	16.2	19.5	17.2	17.6	19.8	12.7	80	56	78	11.0	9.5	11.4	65.2	64.2	62.3	NW 3	SE 3	S 5	9	3	8	2.8	
22	16.5	16.9	16.2	16.5	19.9	15.9	86	82	89	12.1	11.7	12.2	59.7	58.8	57.9	SE 7	SE 5	SSW 5	10	10	8	0.2	● 1.2
23.	18.3	21.7	18.6	19.5	18.3	14.4	72	51	75	11.3	9.9	11.9	57.9	57.6	56.2	SW 5	S 7	S 8	0	0	8	2.2	
24.	20.3	22.5	18.7	20.5	22.4	17.9	83	65	75	14.6	13.1	12.0	56.1	56.9	57.3	S 5	SW 5	SE 4	8	8	10		● 2.3
25.	17.6	20.8	18.0	18.8	22.8	13.8	77	53	69	11.5	9.7	10.6	57.9	58.6	59.1	WSW 4	SW 6	0	4	9	10	6.3	● 2
26.	17.2	18.8	16.8	17.6	21.2	13.9	67	72	80	9.8	11.7	11.5	59.5	60.2	62.5	0	NE 4	N 6	10	9	8	6.1	● 1
27	18.6	20.9	16.9	18.8	19.6	14.1	63	68	83	10.1	12.5	11.8	65.6	66.2	67.4	N 6	NNE 5	NW 4	0	2	0		
28.	17.6	20.5	16.6	18.2	21.5	14.0	88	73	77	13.2	13.1	10.9	67.9	67.9	68.5	NE 4	SE 5	W 3	5	3	2		
29.	17.0	20.0	18.2	18.4	21.5	15.1	69	48	57	9.9	8.4	8.8	67.2	64.8	61.8	ENE 8	ENE 7	NNE 9	5	9	9		
30.	17.6	21.3	19.4	19.4	20.0	16.4	87	79	90	13.0	14.9	15.1	56.3	54.6	53.7	NE 5	ESE 5	S 5	9	10	10	0.4	● 1
31.	16.6	15.7	14.9	15.7	21.8	16.0	87	87	71	12.3	11.6	9.0	51.2	53.0	54.9	SSE 6	NW 10	NW 9	10	10	10	0.1	● 1.2
Midd.	17.4	19.9	17.4	18.2	20.7	14.5	78	65	77	11.5	11.3	11.4	757.2	757.1	757.2	4.8	5.7	4.6	6.3	6.5	5.8	42.4	

AUGUST.

Dag	8.	2.	9.	Middel	Max.	Min.	8.	2.	9.	8.	2.	9	8.	2.	9.	8.	2	9.	8.	2.	9.	Nedbör	Anmærkn:
1.	15.1	16.0	14.2	15.1	16.8	13.1	66	60	74	8.4	8.2	8.9	755.3	755.9	756.2	NW 12	NW 10	NW 7	6	10	1	9.7	● 2
2.	14.9	17.9	16.3	16.4	17.5	11.7	74	68	88	9.4	10.5	12.2	55.5	54.5	50.9	W 6	SSW 7	SW 7	7	10	10		● 2.3
3.	14.4	18.3	13.2	15.3	18.3	13.3	83	67	64	10.0	10.5	7.2	49.6	49.1	51.6	WSW 9	W 10	NW 12	10	6	7	3.3	● 1.2.3
4.	11.2	12.3	10.8	11.4	18.3	10.0	78	85	83	7.7	8.9	8.0	47.2	46.6	47.3	WNW 13	WNW 13	NW 8	10	10	3	2.6	● 1.2.3
5.	13.4	16.2	13.2	14.3	13.4	9.0	75	70	86	8.5	9.6	9.6	48.9	51.9	54.0	NNW 8	NNW 8	NW 5	10	8	3	17.3	● 1.2.3 ☈ 3
6.	13.1	16.0	13.5	14.2	16.7	11.0	90	80	81	10.0	10.8	9.3	51.6	50.9	54.6	WNW 10	N 11	NE 5	10	10	1	3.2	● 2.3
7.	16.0	18.9	15.7	16.9	17.0	10.5	71	60	83	9.6	9.9	11.0	56.4	56.6	56.5	WNW 4	NNW 5	NW 6	4	9	9	1.5	
8.	18.0	18.9	18.8	18.6	18.9	15.2	86	83	90	13.2	13.4	14.5	56.0	57.2	58.9	N 5	N 5	0	10	10	10		
9.	18.7	22.2	18.5	19.8	20.4	16.9	75	64	91	12.0	12.8	14.4	61.0	60.9	60.7	N 3	S 4	0	3	6	1		
10.	16.9	21.7	17.8	18.8	24.3	15.5	92	73	80	13.1	14.0	12.1	60.8	60.8	61.4	NW 3	NW 5	NW 4	10	7	0		
11.	14.9	20.5	17.6	17.7	22.8	13.2	81	53	80	10.1	9.5	12.0	62.3	62.0	62.1	WNW 5	NW 6	NW 4	10	0	0		
12.	18.0	21.6	17.6	19.1	22.4	13.4	81	62	78	12.5	11.8	11.7	63.7	63.6	63.7	NW 3	S 3	0	0	0	0		
13.	17.7	22.9	18.6	19.7	24.3	15.1	87	66	84	13.1	13.6	13.4	63.6	62.9	62.0	SE 7	SSE 7	SSE 7	2	1	2		
14.	20.3	22.4	19.1	20.6	23.8	17.5	75	72	87	13.3	14.6	14.4	60.4	60.2	60.7	S 7	SSE 6	0	2	3	4		
15.	18.4	21.4	18.8	19.5	24.3	17.2	92	83	93	14.5	15.7	15.0	59.2	57.4	55.3	N 4	N 3	N 3	8	1	2	1.4	● 1 ☈ 1
16.	19.0	20.3	16.7	18.7	21.8	17.6	92	85	86	15.1	15.1	12.2	51.5	52.0	54.1	SE 6	S 6	NW 5	9	9	8	3.2	● 1.2.3 ☈ 1.2.3
17.	16.4	18.4	15.7	16.8	20.7	13.6	78	67	85	10.9	10.6	11.3	56.4	56.7	56.8	NNW 4	N 5	NW 5	7	4	10	16.0	● 3
18.	17.6	20.3	17.0	18.3	18.6	14.4	90	75	91	13.6	13.3	13.1	56.8	58.3	60.4	NNE 7	NNE 6	0	8	9	1	2.1	● 2
19.	18.1	22.4	18.7	19.7	20.6	14.7	92	65	89	14.2	13.1	14.3	60.5	60.2	59.9	NNE 3	NE 3	0	2	0	0		
20	17.5	20.8	17.6	18.6	24.3	16.1	94	80	88	14.0	14.6	13.2	57.2	56.0	54.5	S 3	S 5	S 5	10	1	9		≡ 1
21.	16.8	17.4	15.6	16.6	21.8	14.9	77	66	82	11.0	9.7	10.8	50.3	49.6	45.9	S 6	SSW 7	SSW 9	8	9	10	1.0	● 1.2.3
22	14.8	17.0	14.8	15.5	17.7	12.9	77	69	80	9.7	9.9	9.9	43.9	43.9	45.1	SW 7	WSW 6	SW 5	8	8	1	0.4	● 2.3
23.	15.0	15.2	15.2	15.1	17.9	12.8	81	80	75	10.2	10.2	9.7	45.3	43.5	41.1	SW 6	SSW 9	SW 11	8	10	2	1.4	● 2.3
24.	14.1	16.7	14.0	14.9	16.8	13.5	74	66	77	8.8	9.3	9.1	43.5	46.3	49.7	SSW 13	SW 15	WSW 8	10	7	8	3.8	● 2
25.	13.6	15.3	14.6	14.5	16.9	12.7	79	69	82	7.1	9.0	10.1	50.8	51.7	52.4	SW 11	SW 9	WSW 6	10	10	9	0.9	
26.	15.2	16.4	15.1	15.6	16.7	13.0	77	77	84	10.0	10.7	10.7	49.8	47.8	47.1	SSE 11	SSE 9	SSE 7	10	10	9		● 2
27.	15.0	18.4	14.6	16.0	17.5	13.8	81	57	85	10.2	8.9	10.5	46.6	49.3	50.6	SW 7	WSW 10	W 5	10	5	1	0.9	● 1
28.	14.1	16.0	14.3	14.8	18.8	12.3	86	81	86	10.2	11.0	10.4	49.6	49.8	50.7	NW 4	SW 5	SW 5	8	9	9	0.2	● 1.2.3 ▲ 2
29.	14.6	16.8	13.6	15.0	17.5	11.3	88	79	92	10.9	11.3	10.5	48.6	45.9	44.8	S 7	S 8	0	10	6	10	4.5	● 2.3
30.	13.3	16.3	12.9	14.2	17.6	11.7	87	60	87	9.8	8.4	9.5	45.2	46.3	47.9	WNW 7	WNW 8	W 5	8	9	3	6.6	
31.	14.7	16.7	12.6	14.7	17.2	12.7	89	73	91	11.1	10.4	9.8	51.6	52.8	55.0	WNW 8	NW 7	WNW 4	9	9	9	0.2	● 1.2.3 ☈ 3
Midd.	15.8	18.4	15.7	16.6	19.4	13.6	82	71	84	11.0	11.3	11.3	753.5	753.6	753.9	6.6	7.1	5.5	7.6	6.6	4.6	79.4	

KJØBENHAVN (METEOR. INST). **SEPTEMBER.** **1882.**

Dag	Thermometer. Celsius.						Fugtighedsgrad			Damptryk			Barometer.			Vindens Retn. og Styrke			Skydække			Nedb.	Anmærkn.
	8.	2.	9.	Middel	Max.	Min.	8.	2.	9.	8.	2.	9.	8.	2.	9.	8.	2	9	8	2	9	bor	
1.	13.1	16.0	14.0	14.4	17.8	10.2	64	54	64	7.2	7.3	7.6	757.7	759.6	759.7	N 4	S 5	S 6	0	1	3	8.1	
2.	14.8	17.4	16.6	16.3	16.9	12.3	77	74	89	9.7	11.0	12.4	55.4	53.6	52.8	S 13	S 10	SSW 9	10	10	10	0.7	● 13 ⚡3
3.	16.7	19.6	16.3	17.5	18.1	14.7	83	62	86	11.8	10.6	11.9	53.9	56.0	58.7	WSW 7	WSW 11	W 4	9	8	1	1.9	● 3
4.	15.0	19.3	15.4	16.6	19.9	14.6	96	71	87	12.1	11.8	11.3	58.7	58.7	60.7	SSW 4	SSW 7	SW 6	10	3	2	9.1	● 1
5.	15.0	17.7	15.3	16.0	19.6	12.9	89	61	77	11.3	9.1	9.9	62.8	63.7	63.7	W 5	WSW 6	SW 4	10	4	9		
6	15.8	17.0	13.6	15.5	17.9	13.8	78	74	85	10.4	10.6	9.7	63.1	63.1	64.3	SSW 6	SSW 5	NW 4	7	10	10		● 3
7.	13.3	15.8	11.3	13.5	19.1	11.3	87	64	88	9.8	8.7	8.7	66.0	66.7	67.3	NNW 5	NNW 6	NNW 4	1	2	0	1.4	
8.	12.7	16.9	13.2	14.3	16.4	9.3	90	57	85	9.8	8.1	9.5	67.0	66.6	67.1	NW 4	NNW 7	NW 5	0	4	1		
9.	13.0	15.8	11.2	13.3	17.2	10.2	85	53	88	9.3	7.0	8.7	67.4	67.8	67.7	NNW 6	NNE 7	NW 4	1	0	0		
10.	13.4	15.6	14.0	14.3	16.2	9.2	90	77	90	10.3	10.2	10.6	66.5	64.4	62.3	ESE 8	SE 8	SE 9	9	9	3		
11.	15.2	16.9	14.4	15.5	16.3	12.9	88	80	92	11.3	11.4	11.1	59.0	57.8	56.4	SE 11	SE 10	ESE 13	9	7	0		
12.	15.5	19.5	15.6	16.9	17.5	14.0	90	65	91	11.8	11.1	12.0	53.2	52.1	52.1	SE 10	SE 9	ESE 13	10	8	10		
13.	15.3	20.2	16.9	17.5	19.8	15.0	99	83	90	12.8	14.5	12.8	50.4	49.0	49.2	E 7	E 8	SE 8	10	2	1		≡1
14.	17.2	15.3	13.9	15.5	20.7	15.0	92	89	91	13.4	11.6	10.6	49.6	51.9	53.8	SSE 10	SW 4	NW 4	10	10	10	1.0	● 1.23
15.	13.8	16.2	15.4	15.1	17.3	11.7	82	76	88	9.6	10.4	11.5	57.3	58.3	58.3	0	0	N 7	6	5	6	0.9	
16.	16.8	19.9	18.2	18.3	16.8	13.0	88	76	84	12.5	13.1	13.1	57.6	57.7	58.1	SSE 8	SSE 8	SSE 7	2	5	0		
17.	17.6	19.2	17.3	18.0	20.8	16.2	86	82	90	12.9	13.5	13.2	58.3	58.9	59.7	SE 7	SE 8	SE 5	2	2	0		
18.	16.3	18.1	16.3	16.9	19.8	15.8	82	73	79	11.3	11.2	10.9	58.9	58.5	58.9	SE 9	SE 8	ESE 9	1	0	0		
19.	15.3	18.4	15.1	16.3	18.7	14.8	86	71	87	11.1	11.2	11.1	61.1	59.9	59.6	SE 7	E 9	ESE 7	1	0	0		
20	13.7	16.8	15.6	15.4	18.5	13.2	92	82	85	10.6	11.7	11.2	58.0	57.2	56.4	E 5	ESE 4	E 5	8	8	0		
21.	12.1	14.5	12.3	13.0	18.5	12.0	78	57	65	8.1	7.1	6.9	55.6	55.3	55.7	ENE 17	ENE 11	NE 13	10	2	0		
22	11.2	14.5	13.6	13.1	15.1	10.1	69	53	69	6.9	6.4	8.0	55.2	54.8	55.5	NE 11	NE 7	NE 9	0	2	1		
23.	10.9	14.9	13.6	13.1	15.2	10.8	85	67	73	8.1	8.4	8.5	56.9	57.8	60.3	NE 8	ENE 7	ESE 6	3	8	10		
24.	11.9	14.4	11.6	12.6	14.9	10.9	83	62	71	8.5	7.6	7.2	62.5	63.1	64.5	ENE 6	NE 4	SSE 6	0	8	1		
25.	10.7	12.9	11.8	11.8	14.8	9.8	69	58	85	6.6	6.5	8.7	64.8	63.7	62.5	ESE 7	ESE 4	SE 7	0	0	1		
26.	12.0	14.4	12.0	12.8	13.6	10.1	86	77	86	8.9	9.4	8.9	59.7	57.4	56.2	SE 11	SE 9	SE 13	5	3	8		
27.	11.7	13.0	12.0	12.2	14.9	11.2	87	82	89	8.9	9.1	9.2	52.7	51.8	52.5	SE 13	SE 10	SE 7	10	10	10		● 1
28.	12.4	11.8	10.8	11.7	13.0	11.3	97	95	93	10.3	9.7	8.9	49.1	48.9	49.7	SE 6	W 7	0	10	10	10	4.7	● 1.23
29.	10.8	12.0	11.2	11.3	12.9	10.1	92	79	83	8.8	8.2	8.2	50.8	50.6	48.5	W 6	SSW 6	SSW 6	8	10	8	14.9	
30.	10.9	13.9	9.7	11.5	13.2	10.6	86	67	91	8.3	7.9	8.1	50.2	53.9	57.3	NE 5	N 6	NNW 5	8	2	1	0.9	● 1
31																							
Midd.	13.8	16.3	13.9	14.7	17.0	12.3	85	71	84	10.1	9.8	10.0	758.0	758.0	758.3	7.5	6.9	6.9	5.7	5.1	3.9	43.6	

OKTOBER.

Dag	8.	2.	9.	Middel	Max.	Min.	8.	2.	9.	8.	2.	9.	8.	2.	9.	8.	2	9	8	2	9	bor	Anmærkn.
1.	9.0	13.8	10.8	11.2	14.0	8.1	97	77	98	8.3	9.0	9.4	760.8	762.0	763.3	W 4	SE 4	0	10	7	4	0.2	≡1
2.	11.9	14.1	11.4	12.5	14.1	8.8	95	78	95	9.8	9.3	9.4	64.0	64.5	64.4	SE 7	SE 10	SE 9	3	5	6	0.3	● 1
3.	12.3	13.0	11.6	12.3	14.6	11.1	89	82	92	9.4	9.1	9.3	64.2	64.5	64.9	SSE 9	SSE 7	SSE 6	10	9	10		● 23
4.	11.8	13.5	13.0	12.8	13.7	10.9	96	86	89	9.8	9.8	9.8	66.9	69.7	73.3	SE 6	ESE 6	E 5	10	5	4	13.6	● 1
5.	11.7	14.0	11.8	12.5	13.9	11.1	88	85	84	9.0	10.0	8.6	76.1	76.2	77.0	NE 5	ENE 8	ESE 7	6	1	1		
6.	10.6	13.2	10.9	11.6	14.3	10.1	85	76	86	8.1	8.6	8.3	75.9	74.3	73.9	E 11	E 11	E 11	9	8	2		
7.	10.4	11.3	9.8	10.5	13.4	10.0	74	71	84	6.9	7.1	7.6	72.6	71.8	71.9	ESE 13	ESE 11	ESE 12	10	3	0		
8.	9.8	11.6	10.2	10.5	11.7	9.2	79	71	82	7.1	7.2	7.6	71.8	70.5	70.0	ESE 12	ESE 13	SE 9	2	8	1		
9.	10.7	12.2	10.8	11.2	11.9	9.8	79	71	75	7.6	7.5	7.3	68.5	67.4	66.3	ESE 7	SE 6	ESE 6	8	10	10		
10.	10.2	11.6	10.3	10.7	12.2	9.1	65	62	79	6.0	6.3	7.5	64.7	63.8	62.8	NW 4	0	0	8	8	10		
11	8.4	12.5	10.6	10.5	11.8	8.0	92	78	89	7.5	8.4	8.3	60.7	59.7	58.8	SW 3	SE 5	SE 8	4	1	0		≡1
12.	9.9	12.6	10.3	10.9	13.0	8.0	88	72	88	8.0	7.8	8.1	58.4	58.9	60.5	E 10	E 10	E 9	2	6	0		
13.	8.8	10.4	8.4	9.2	12.6	8.8	83	76	81	7.0	7.3	6.6	63.1	64.0	65.4	E 13	E 13	E 13	4	4	0		
14.	7.5	9.7	6.5	7.9	11.3	7.0	79	66	81	6.1	6.0	5.8	65.0	64.8	65.2	ENE 13	E 12	E 17	9	2	9		
15.	5.4	7.3	6.6	6.4	9.7	5.0	72	65	68	4.8	4.9	5.0	66.0	65.9	65.9	E 12	E 18	ENE 11	10	10	7		
16.	6.8	6.0	4.1	5.6	7.8	5.1	68	81	85	5.0	5.6	5.2	63.2	61.7	61.4	ESE 14	ESE 18	ESE 11	8	10	10		● 23
17.	3.9	6.2	5.1	5.1	7.0	3.2	88	79	92	5.4	5.6	6.1	60.9	62.3	65.5	E 10	E 4	0	10	10	10	0.6	● 3
18.	6.1	7.9	7.3	7.1	6.2	3.8	83	83	91	5.8	6.6	7.0	68.0	68.6	69.5	ESE 8	E 9	ESE 9	10	10	10		● 23
19	7.9	9.2	8.4	8.5	7.9	5.9	90	87	87	7.2	7.5	7.1	68.2	67.1	66.2	ESE 8	ESE 5	ESE 10	10	10	10	0.2	● 1
20	8.8	8.4	6.9	8.0	9.2	7.4	89	92	93	7.5	7.5	6.9	62.6	62.7	63.2	SSE 9	SSE 12	SSE 12	10	10	10		
21.	8.0	8.5	8.7	8.4	9.2	6.4	96	88	88	7.7	7.3	7.4	62.5	61.6	60.8	SSE 10	SSE 10	SSE 11	10	10	10		● 1
22	7.6	8.0	7.1	7.6	9.0	7.2	86	78	81	6.7	6.2	6.1	57.5	53.4	48.5	SSE 12	SSE 17	SSE 19	10	6	10		
23.	8.6	9.4	7.5	8.5	8.6	6.0	91	82	90	7.5	7.2	7.0	46.5	48.5	50.7	SSW 7	SSW 7	SW 4	8	9	8	11.0	● 13
24	7.7	9.4	9.0	8.7	9.6	5.5	90	80	89	7.1	7.1	7.6	52.8	53.1	50.5	SSW 5	S 6	SSE 11	9	8	10	0.4	≡1
25.	8.8	10.7	9.2	9.6	9.4	7.1	81	69	79	6.8	6.6	6.8	46.2	47.9	50.9	S 14	SSW 14	SSW 10	10	10	0	4.5	● 12
26.	7.4	10.4	8.5	8.8	10.7	6.9	93	81	96	7.1	7.6	7.9	52.1	52.0	51.9	S 6	S 6	S 5	6	7	8		
27.	8.0	9.5	6.7	8.1	10.6	6.9	94	79	96	7.6	7.0	7.0	53.3	54.9	56.5	WSW 6	WSW 6	S 4	10	3	1	4.1	● 1 ≡1
28.	6.6	9.1	8.8	8.2	9.9	5.7	91	84	83	6.6	7.2	7.0	55.1	53.0	49.6	E 13	E 17	E 21	9	10	10		
29.	9.8	10.9	11.0	10.6	9.9	6.0	98	86	79	8.8	8.3	7.7	43.6	45.5	44.3	SW 9	SW 9	S 10	10	0	10	5.4	● 1 ≡1
30.	6.1	9.3	7.6	7.7	11.0	6.0	75	74	77	5.3	6.4	6.0	52.6	55.5	56.8	W 8	W 7	SW 11	5	7	1	0.3	● 123 ▲2
31.	7.3	7.4	5.8	6.8	9.7	5.9	83	93	91	6.3	7.1	6.3	52.8	52.5	56.6	S 9	W 6	NW 6	10	10	1	0.7	● 123 ≡2
Midd.	8.6	10.4	8.8	9.3	10.9	7.4	86	78	86	7.2	7.4	7.3	761.2	761.2	761.5	8.8	9.1	9.0	8.1	7.0	5.9	41.3	

KJØBENHAVN (METEOR INST). NOVEMBER. 1882.

Dag	Thermometer. Celsius. 8.	2.	9.	Middel	Max.	Min.	Fugtighedsgrad 8.	2.	9.	Damptryk 8.	2.	9	Barometer. 8.	2.	9.	Vindens Retn. og Styrke 8.	2	9.	Skydække 8.	2.	9.	Nedbør	Anmærkn:
1.	4.8	9.3	6.9	7.0	8.1	3.9	94	75	96	6.0	6.6	7.1	759.8	760.4	760.2	W 6	NW 4	SW 3	0	8	10	3.1	≡1.3
2.	7.6	8.1	8.6	8.1	9.3	4.4	89	88	98	6.9	7.1	8.1	57.8	57.9	60.1	SSE 12	SSE 10	SSE 4	10	10	10		●1.2.3 ≡3
3.	9.0	10.1	9.8	9.6	9.0	6.8	97	87	86	8.3	8.0	7.7	61.8	60.9	59.8	S 7	S 8	S 8	10	9	10	2.3	●2.3 ≡1
4.	9.1	9.7	8.2	9.0	10.3	8.4	89	92	92	7.6	8.3	7.4	52.8	46.7	47.3	S 14	SW 12	S 8	10	10	1	0.7	●1.2.3
5.	8.6	10.6	9.4	9.5	9.8	7.7	81	70	95	6.7	6.6	8.3	50.8	52.8	47.6	WNW 9	WNW 8	SW 8	8	7	10	3.1	●2.3
6.	8.6	9.6	7.5	8.6	11.6	8.1	70	67	65	5.9	6.0	5.0	43.9	50.5	56.4	NW 17	NW 17	NW 9	7	9	2	5.5	
7.	6.8	6.5	6.2	6.5	9.6	5.3	93	88	82	6.8	6.4	5.8	56.4	53.1	52.4	SW 5	SSE 7	E 11	10	10	10		●2.3 ≡1
8.	5.8	7.6	6.2	6.5	7.8	4.8	91	93	87	6.3	7.2	6.1	48.8	44.2	44.1	ESE 7	SSW 7	W 6	10	10	4	8.0	●2.3 ≡2
9.	6.2	7.6	5.8	6.5	7.9	4.9	88	82	91	6.2	6.4	6.3	41.9	40.5	40.8	SW 7	SW 7	S 5	10	7	10	2.2	●1.2.3 ▲3 ≡1
10.	5.8	6.9	7.4	6.7	7.6	4.5	88	91	77	6.1	6.8	5.9	41.7	41.4	42.0	S 4	S 7	SSW 9	10	10	3	5.5	●1.2.3 ≡2
11.	5.2	5.3	5.0	5.2	7.4	5.1	83	87	84	5.5	5.8	5.5	40.6	40.3	47.0	SSW 10	ESE 10	ENE 12	9	10	0	5.3	●2.3
12.	2.0	2.2	1.0	1.7	6.6	1.9	77	68	73	4.1	3.7	3.7	58.8	62.9	66.1	NE 10	NE 5	N 5	5	5	10	3.4	
13.	−0.1	1.4	1.4	0.9	2.2	−1.4	74	66	64	3.4	3.4	3.3	68.7	69.6	70.6	E 4	E 4	ENE 4	2	0	0		
14.	2.0	3.3	1.9	2.4	2.0	−0.6	69	73	77	3.7	4.2	4.0	70.4	69.2	68.9	NE 3	NE 3	E 12	0	3	0		Ѡ1
15.	0.6	2.0	2.0	1.5	3.5	0.1	85	78	68	4.1	4.2	3.6	65.7	62.8	61.4	E 14	E 17	E 11	3	5	10		
16.	−0.2	0.9	0.2	0.3	2.1	−0.3	83	89	89	3.8	4.4	4.1	57.8	56.0	56.5	SE 13	SE 15	SE 16	4	9	10		✱2
17.	−0.5	−1.7	−1.2	−1.1	0.9	−0.9	90	92	90	4.0	3.7	3.8	57.2	56.9	57.5	E 15	ENE 16	NE 12	10	10	8		✱1.2.3
18.	−1.2	0.1	0.2	−0.3	−0.5	−2.0	86	87	92	3.6	4.0	4.3	57.7	56.3	55.0	NE 10	NE 10	NNE 9	8	8	8	0.7	
19.	−3.0	−0.3	−1.0	−1.4	0.3	−3.1	89	81	80	3.3	3.6	3.4	49.1	44.9	41.8	NW 4	NW 4	0	2	9	10		✱3
20	−1.2	−0.1	−1.6	−1.0	−0.3	−3.2	92	90	92	3.9	4.1	3.7	40.0	41.4	44.0	E 10	NE 4	NNE 3	10	9	9	1.5	✱1.2
21.	−2.9	−0.3	−0.9	−1.4	−0.1	−4.6	96	87	90	3.5	3.9	3.9	47.2	48.4	49.7	NW 3	NW 3	N 4	10	8	10	0.3	≡1
22	−2.2	0.3	1.2	−0.2	−0.2	−3.5	83	87	89	3.2	4.1	4.4	49.6	47.8	44.6	NW 4	SW 6	S 10	8	3	10		≡1
23.	2.4	2.6	2.2	2.4	2.4	−2.9	91	93	96	5.0	5.1	5.2	43.7	45.9	48.0	SE 5	SE 3	0	10	10	10		≡3
24.	3.4	5.5	6.4	5.1	3.4	1.8	95	97	93	5.5	6.5	6.7	39.6	36.8	36.2	SSE 13	SSW 5	SSW 8	10	10	10	4.4	●1.2.3 ≡1.2.3
25.	4.0	5.4	3.6	4.3	6.6	3.0	84	82	83	5.1	5.5	4.9	39.9	39.5	39.0	WSW 8	SW 8	SW 5	6	8	9	2.6	≡1
26.	3.0	4.5	3.8	3.8	5.4	1.7	90	84	88	5.1	5.3	5.3	39.7	39.9	39.5	WSW 8	SW 8	SSW 5	9	10	7		●3 ≡1
27.	2.4	2.2	1.4	2.0	4.6	2.2	94	80	82	5.2	4.3	4.1	41.3	45.3	48.5	NW 2	NW 7	NW 4	8	10	10	3.8	●1 ≡1
28.	0.1	−1.0	−1.9	−0.9	2.8	0.0	83	82	80	3.8	3.5	3.2	51.9	54.9	58.2	E 9	NE 6	NNE 5	10	8	7		
29.	−1.4	0.1	0.6	−0.2	0.1	−2.9	84	79	87	3.5	3.7	4.2	59.2	59.3	60.6	NW 3	NW 2	SE 7	10	9	10		✱3
30.	1.5	1.6	1.0	1.4	1.5	−1.9	87	78	81	4.5	4.0	4.0	63.5	63.5	63.5	SE 10	SE 12	SE 8	10	10	9	0.7	●✱2.3
31.																							
Midd.	2.9	4.0	3.4	3.4	4.7	1.6	87	83	85	5.0	5.2	5.1	751.9	751.7	752.2	8.1	7.7	7.0	7.6	8.1	7.6	53.1	

DECEMBER.

Dag	8.	2.	9.	Middel	Max.	Min.	8.	2.	9.	8.	2.	9	8.	2.	9.	8.	2	9.	8.	2.	9.	Nedbør	Anmærkn:
1.	0.5	0.2	−1.1	−0.1	1.6	−0.1	83	98	82	4.0	4.6	3.5	762.2	761.8	763.7	SE 11	SE 11	E 12	10	10	0	5.8	✱1.2.3
2.	−3.6	−2.9	−1.9	−2.8	1.2	−4.1	85	76	72	2.9	2.8	2.8	66.0	65.6	65.2	ESE 13	ENE 12	E 12	2	0	9	0.3	
3.	−2.5	−3.1	−3.2	−2.9	−1.7	−4.0	85	85	82	3.2	3.1	3.0	63.4	61.0	58.2	SE 12	SE 8	SE 6	10	10	10		✱2.3 ▲2
4.	−4.8	−4.6	−3.0	−4.1	−2.5	−5.0	71	79	78	2.3	2.5	2.9	52.1	47.7	45.3	SE 20	SE 22	SE 20	10	10	10	0.2	✱1.2
5.	−4.0	−3.9	−4.7	−4.2	−2.7	−5.0	80	76	77	2.7	2.6	2.4	45.1	46.2	47.8	ENE 20	ENE 16	ENE 11	10	9	8	2.5	✱1.2
6.	−5.2	−3.7	−4.5	−4.5	−3.6	−5.9	80	76	84	2.5	2.6	2.7	48.3	48.8	50.3	E 14	E 14	E 15	10	5	3	0.3	
7.	−5.4	−5.5	−6.6	−5.8	−3.3	−5.9	78	73	70	2.4	2.2	1.9	52.1	52.5	53.9	E 11	E 12	E 12	10	9	0		
8.	−3.4	−3.7	−2.2	−3.1	−3.4	−7.5	72	80	87	2.5	2.8	3.4	55.0	55.5	55.8	E 13	E 14	E 14	10	10	10		✱3
9.	0.6	1.0	0.4	0.7	0.6	−4.1	85	89	89	4.1	4.4	4.2	58.6	59.2	60.8	E 9	SSE 5	SSE 7	10	10	10	1.0	
10.	0.2	2.3	2.0	1.5	1.0	−0.2	90	84	89	4.2	4.6	4.7	60.4	57.1	54.0	ESE 7	ESE 12	SE 9	10	10	10		●3
11.	2.2	1.8	1.5	1.8	2.5	0.0	94	93	87	5.1	4.9	4.5	48.8	48.9	51.2	ESE 10	S 5	SSW 3	10	10	10	3.2	●1.2 ≡2.3
12.	1.1	1.7	0.7	1.2	3.8	0.9	90	88	87	4.5	4.5	4.2	52.6	56.4	61.4	WSW 6	WSW 8	SW 5	10	10	10	2.0	≡1.2
13.	1.3	1.8	1.9	1.7	1.7	0.0	92	93	95	4.7	4.9	5.0	61.5	60.0	59.7	E 8	E 9	SE 6	10	10	10		●3
14.	1.5	1.5	2.0	1.7	1.9	0.9	91	93	93	4.6	4.7	4.9	59.6	59.3	59.3	S 3	SSE 6	SE 7	10	10	10	0.5	≡1
15.	1.2	2.2	1.8	1.7	2.0	0.9	92	94	98	4.6	5.1	5.1	58.4	58.0	59.7	SSE 5	ESE 4	0	10	10	10		≡2.3
16.	1.4	2.1	0.9	1.5	2.2	0.4	87	71	82	4.4	3.8	4.1	64.0	65.9	69.5	NNE 6	ESE 7	ESE 10	10	10	10		
17.	−1.1	0.0	0.0	−0.4	2.1	−2.0	80	81	81	3.4	3.7	3.7	72.1	72.4	72.1	E 15	E 13	ESE 19	10	10	10		
18.	−0.1	0.7	−0.5	0.0	0.2	−1.5	85	89	86	3.9	4.3	3.8	70.1	69.2	69.3	SE 14	SE 14	SE 12	10	10	10		
19.	−1.2	−0.9	−0.3	−0.8	0.7	−1.2	84	88	87	3.5	3.8	3.9	69.3	69.7	71.2	SE 12	ESE 11	SE 9	10	10	10		
20	−1.0	0.3	0.6	0.0	−0.1	−1.3	96	90	90	4.1	4.2	4.3	72.1	71.5	71.3	SSE 7	S 4	0	10	10	10		≡1
21.	0.5	−0.5	0.4	0.1	0.8	−1.1	89	92	85	4.2	4.1	4.0	65.7	60.6	54.6	SSE 11	SSE 12	S 8	10	10	10	0.2	
22	2.0	2.7	2.5	2.4	2.0	−0.8	96	93	93	5.2	5.2	5.1	51.1	50.1	47.9	SW 9	SW 7	SW 9	10	10	10	3.0	✱1 ≡1.2
23.	2.5	2.1	1.8	2.1	3.6	1.6	94	91	91	5.2	4.9	4.8	46.4	46.2	47.9	S 6	SE 6	SE 5	10	10	10	0.8	≡1
24.	1.4	1.0	0.2	0.9	2.6	0.9	82	85	90	4.1	4.2	4.2	48.6	49.3	51.2	NE 4	ENE 5	0	10	10	10		✱▲2
25.	−2.4	−1.8	−0.5	−1.6	1.4	−3.2	96	96	90	3.7	3.8	4.0	51.1	48.9	44.4	S 2	SSW 3	S 7	10	10	10	2.5	≡1.2
26.	−1.0	−1.9	−5.8	−2.9	0.6	−2.9	92	86	90	3.9	3.4	2.6	38.5	40.6	45.3	WNW 8	N 5	NW 5	10	10	0	4.2	✱
27.	0.1	−1.2	−2.8	−1.3	0.6	−7.1	92	88	96	4.3	3.7	3.6	45.7	47.7	49.4	NW 9	NW 5	0	2	3	9	0.3	✱
28.	0.5	4.2	5.1	3.3	0.8	−3.1	89	93	90	4.2	5.8	5.9	44.8	42.3	44.9	SSW 11	W 9	SW 9	10	10	10	0.4	●2 ✱1 ≡2
29.	4.0	6.8	6.1	5.6	5.1	0.2	95	94	96	5.8	7.0	6.7	47.3	45.6	45.6	W 3	W 8	W 8	10	10	10	4.0	●1.2.3 ≡1
30.	6.4	3.1	−0.7	2.9	7.1	3.7	94	73	85	6.8	4.2	3.7	41.6	41.6	48.9	SW 8	WNW 16	NW 13	10	9	10	6.5	●▲2 ✱2.3 ≡1
31.	−2.2	0.0	−1.6	−1.3	6.4	−3.2	92	76	86	2.6	3.5	3.5	62.8	64.1	63.5	NNW 5	W 6	SW 3	0	2	0	0.7	
Midd.	−0.3	0.1	−0.4	−0.2	1.1	−1.9	87	86	87	4.0	4.1	4.0	756.0	755.6	756.2	9.3	9.1	8.3	9.2	8.9	8.4	38.4	

BOGØ.
1882.

Nordlig Bredde (Latitude N): 54°55'. *Östlig Længde fra Greenwich (Longitude E de Gr.): 12°4'.*

Höjde over Havet (Altitude): 26.7m. *Observator: Landt, Navigationslærer.*

Iagttagelsestider (Heures d'observation) 8 a.m., 2 p.m., 9 p.m.		Januar	Februar	Marts	April	Mai	Juni	Juli	August	September	Oktober	November	December	Aar (année)
Thermometer. Celsius.	Middel (moyenne)	2.4	2.7	5.6	6.9	10.9	14.4	17.4	16.0	14.5	9.2	3.2	0.1	8.6
	Middel Maximum	4.0	4.8	8.3	10.7	14.5	18.7	21.5	19.7	17.7	11.4	5.2	1.5	11.5
	Middel Minimum	0.7	0.1	2.7	3.8	7.4	10.8	13.7	13.2	11.8	7.2	1.3	-1.5	5.9
	Middel Variation	3.3	4.7	5.6	6.9	7.1	7.9	7.8	6.5	5.9	4.2	3.9	3.0	5.6
	Absolut Maximum	7.9	11.4	14.4	19.2	23.2	25.7	26.3	24.4	21.5	15.7	11.3	7.6	26.3
	Absolut Minimum	-3.4	-4.2	-2.9	-1.0	3.0	7.0	7.5	10.5	8.5	2.6	-5.8	-7.6	-7.6
Fugtighedsgrad (hum. rel.)	Middel	94	89	88	80	78	80	78	83	87	88	90	90	85
Damptryk (tens. d. vap.)	Middel	5.2	5.1	6.1	6.3	7.8	10.0	12.0	11.6	11.0	7.8	5.4	4.2	7.7
Barometer.	Middel	767.0	761.7	756.4	756.9	761.0	756.0	756.3	753.3	756.8	759.4	750.7	754.4	757.5
Skydække (nébulosité)	Middel	6.9	7.3	6.6	5.6	5.9	6.3	6.5	6.2	4.8	6.6	8.3	8.8	6.7
Nedbör (haut. d. pl.)	Sum	33.4	16.8	50.9	34.0	25.5	58.9	93.6	88.4	40.9	55.1	92.7	37.2	627.4
Dage med: (jours de)	Nedbör ● ✱ ▲	16	14	17	16	16	15	18	21	10	16	21	18	198
	Sne ✱	1	3	2	1	„	„	„	„	„	„	5	10	22
	Hagl ▲	„	„	1	1	„	2	„	„	„	„	„	„	4
	Taage ≡	11	4	1	„	1	„	„	1	1	1	2	3	25
	Torden ☈	„	„	1	„	3	„	4	4	1	„	1	„	14
	Frost (froid)	10	13	3	1	„	„	„	„	„	„	12	24	63
	Storm (tempête)	„	6	4	1	1	„	„	3	„	2	1	1	19
Vindretning: (direction du vent)	N	1	„	1	„	7	„	4	2	1	1	5	1	23
	NE	3	1	1	12	11	7	9	7	15	6	15	13	100
	E	1	1	7	22	14	18	12	4	21	24	13	24	161
	SE	9	5	6	9	19	10	13	7	12	34	11	22	157
	S	8	11	5	7	2	4	7	5	5	11	9	6	80
	SW	21	22	37	18	8	19	11	21	8	10	15	12	202
	W	38	28	27	16	17	21	23	28	11	5	13	9	236
	NW	10	14	9	2	13	10	8	15	10	„	5	5	101
	Stille (calme)	2	2	„	4	2	1	6	4	7	2	4	1	35
Vindstyrke: (force du vent)	N	1.5	„	2.0	„	2.2	„	1.5	1.0	1.0	1.0	1.6	1.0	1.7
	NE	1.0	1.0	3.0	2.3	1.9	1.2	1.4	1.1	1.9	2.8	1.6	2.0	1.8
	E	1.3	1.0	1.9	2.1	1.8	1.6	1.3	1.5	1.6	2.5	2.2	2.3	2.0
	SE	1.2	1.1	1.3	2.0	1.5	1.7	1.3	1.6	1.7	2.1	1.4	1.8	1.7
	S	1.6	1.5	1.0	1.6	1.0	1.3	1.3	2.1	1.4	1.9	1.7	1.1	1.5
	SW	2.1	2.5	2.3	2.2	1.9	1.9	1.6	2.7	1.4	2.3	2.2	1.9	2.2
	W	2.4	2.4	2.7	2.5	2.2	2.3	1.8	2.3	1.1	2.6	2.7	2.4	2.3
	NW	1.7	3.1	2.7	2.5	2.0	1.5	2.1	2.2	1.3	„	2.0	2.6	2.1
	Middelstyrke (force moy.)	2.0	2.3	2.3	2.1	1.8	1.8	1.5	2.1	1.4	2.2	1.9	2.0	1.9

BOGØ. **JANUAR.** **1882.**

Dag	Thermometer. Celsius. 8.	2.	9.	Middel	Max.	Min.	Fugtighedsgrad 8.	2.	9.	Damptryk 8.	2.	9.	Barometer. 8.	2.	9.	Vindens Retn. og Styrke 8.	2	9	Skydække 8	2	9	Ned. bør	Anmærkn:
1.	2.7	1.5	1.0	1.7	2.9	0.9	100	98	96	5.6	5.0	4.7	760.1	759.1	756.4	SSE 1	SSE 2	SSE 1	10	10	0	0.2	●1
2.	3.4	3.8	4.4	3.9	3.4	0.6	98	97	98	5.7	5.8	6.1	51.4	47.5	45.8	SW 3	SW 3	SW 4	10	10	10		●3
3.	6.0	7.2	6.3	6.5	6.0	3.1	99	98	88	6.9	7.4	6.3	38.2	36.3	40.7	SW 4	SW 4	W 4	10	10	10	8.9	●12
4.	2.4	4.9	2.2	3.2	7.4	2.4	100	100	100	5.5	6.5	5.4	49.7	51.8	55.9	SW 1	SW 1	SW 1	7	10	0	3.3	≡3
5.	1.0	3.1	1.3	1.8	5.0	0.3	100	91	98	4.9	5.2	4.9	57.9	55.8	46.3	S 1	S 2	S 4	10	10	10		●*3 ≡1
6.	4.8	5.3	6.8	5.6	6.2	0.5	92	99	84	5.9	6.6	6.2	49.5	47.7	43.8	W 3	SSW 2	WSW 4	10	10	4	6.3	●23
7.	3.7	4.4	2.9	3.7	7.9	3.3	83	85	88	5.0	5.3	5.0	46.4	47.6	50.5	WSW 4	WSW 3	WSW 3	4	8	3	4.4	
8.	3.1	4.5	4.5	4.0	4.7	2.1	90	90	97	5.1	5.7	6.1	56.0	57.8	58.2	WSW 2	W 3	W 2	3	8	10		●3
9.	5.2	3.9	3.9	4.3	5.3	1.3	100	97	93	6.2	5.9	5.7	48.2	52.6	55.8	WNW 3	WNW 2	W 2	10	9	10	7.2	●12
10.	3.7	5.3	5.1	4.7	5.3	2.5	93	91	90	5.6	6.0	5.9	58.7	59.9	57.0	W 3	W 3	W 3	6	8	10	0.4	
11.	5.7	5.5	4.0	5.1	5.7	3.3	98	86	85	6.6	5.8	5.2	52.8	55.0	59.4	W 3	W 4	WNW 4	10	2	0	0.8	●1
12.	1.4	3.4	0.8	1.9	5.9	1.1	94	88	83	4.8	5.2	4.1	67.2	70.8	74.7	NW 1	NW 1	NW 1	3	2	4		
13.	-0.6	0.5	-0.9	-0.3	3.7	-0.6	94	89	88	4.1	4.2	3.8	77.0	77.0	77.2	SE 1	S 1	S 1	0	8	0		
14.	-2.2	0.1	-1.4	-1.2	0.8	-2.3	96	87	88	3.7	4.0	3.6	78.6	78.9	80.6	SE 1	SE 1	SE 1	1	7	1		
15.	-1.6	0.4	-1.5	-0.9	0.2	-2.2	94	83	96	4.8	3.9	3.9	82.0	82.2	82.2	SE 1	SE 2	SE 1	0	0	0		
16.	-3.3	-1.1	-1.8	-2.1	0.8	-3.4	100	100	100	3.6	4.2	4.0	83.8	83.9	83.5	0	0	0	2	10	10		≡23
17.	-1.6	0.9	2.3	0.5	-0.6	-3.3	100	87	100	4.1	4.3	5.4	81.4	80.4	79.0	WNW 1	WNW 1	WNW 2	10	10	10	0.7	●12
18.	2.4	3.7	4.4	3.5	2.4	-1.8	100	100	100	5.3	6.0	6.2	77.5	77.2	77.2	WNW 2	WNW 2	WNW 2	10	10	10		≡2
19.	5.0	6.1	3.2	4.8	5.0	1.1	100	100	100	6.5	7.0	5.8	76.2	75.7	76.6	WNW 2	WNW 2	WNW 2	10	3	5	0.3	≡2
20	2.5	3.7	2.8	3.0	6.2	2.1	100	100	98	5.5	5.9	5.5	76.0	75.2	74.1	W 2	W 2	W 2	10	3	10	0.1	≡1
21.	3.4	4.8	3.2	3.8	3.9	2.4	92	92	98	5.3	5.9	5.7	71.7	71.2	72.3	W 2	W 2	W 2	10	10	0		
22	3.4	3.1	2.3	2.9	5.1	2.2	97	100	98	5.6	5.7	5.3	74.6	74.4	73.5	W 2	W 2	WSW 2	10	10	10		≡2
23.	2.4	2.7	2.7	2.6	4.2	2.1	91	93	94	5.0	5.2	5.3	71.5	71.0	72.0	WSW 2	WSW 2	WSW 2	10	10	10		
24.	2.9	3.6	4.0	3.5	3.4	2.2	96	100	100	5.4	5.9	6.1	72.4	73.1	74.0	WSW 2	WSW 3	WSW 3	10	10	10		≡3
25.	3.7	3.3	4.2	3.7	4.0	2.8	100	100	100	6.0	5.8	6.2	74.6	74.4	75.5	W 2	W 3	WSW 3	10	10	10	0.3	≡123
26.	3.1	2.7	0.2	2.0	4.2	3.1	100	100	100	5.7	5.6	4.7	77.6	77.5	75.8	W 2	WSW 2	S 1	10	10	10	0.2	≡123
27.	-0.2	1.0	0.1	0.3	3.7	-0.2	98	92	94	4.4	4.6	4.3	71.8	72.2	71.9	SW 1	SW 1	WSW 1	10	10	10	0.2	≡3
28.	0.3	3.1	4.0	2.5	1.2	-0.4	96	100	98	4.5	5.7	6.0	69.0	66.8	64.9	SW 1	SW 1	W 3	8	10	10	0.1	
29.	3.7	4.7	1.6	3.3	4.0	0.1	98	89	76	5.9	5.7	3.9	65.0	66.4	69.4	W 2	W 1	W 1	10	8	0		
30.	-0.5	0.1	-0.4	-0.3	5.8	-0.8	96	67	72	4.3	3.1	3.2	73.3	74.0	76.2	E 1	ENE 2	NNE 2	2	1	0		
31.	-1.4	1.3	-1.8	-0.6	0.6	-1.9	86	78	88	3.6	3.9	3.5	80.4	82.5	83.6	NNW 1	NE 1	0	0	0	0		
Midd.	2.1	3.1	2.3	2.5	4.0	0.7	96	93	93	5.2	5.4	5.1	766.8	767.0	767.2	1.8	2.0	2.1	7.3	7.4	6.0	33.4	

FEBRUAR.

Dag	Thermometer. Celsius. 8.	2.	9.	Middel	Max.	Min.	Fugtighedsgrad 8.	2.	9.	Damptryk 8.	2.	9.	Barometer. 8.	2.	9.	Vindens Retn. og Styrke 8.	2	9	Skydække 8	2	9	Ned. bør	Anmærkn:
1.	-3.6	0.6	-1.0	-1.3	1.3	-3.9	95	80	84	3.3	3.8	3.6	783.6	783.2	781.5	S 1	SSE 1	S 1	2	5	10		
2.	-2.4	-0.3	-2.0	-1.6	1.5	-3.6	89	89	94	3.4	4.0	3.7	78.6	76.2	75.2	SSE 1	SSE 2	S 1	7	3	0		
3.	-3.8	0.7	0.7	-0.8	0.0	-4.2	95	89	85	3.3	4.3	4.1	74.7	74.8	74.8	SSW 1	W 2	W 1	3	10	10		
4.	0.6	1.4	0.9	1.0	1.2	-3.9	90	83	94	4.3	4.2	4.6	71.3	70.1	68.8	WSW 1	WSW 1	W 1	10	10	10		
5.	2.1	2.1	2.0	2.1	2.1	0.4	87	100	100	4.7	5.3	5.3	67.7	67.8	67.8	W 1	SW 1	W 1	6	10	10	0.4	●1 ≡23
6.	1.3	3.1	2.2	2.2	3.0	0.7	100	91	98	5.0	5.2	5.2	67.4	67.0	68.0	W 1	NW 1	NW 2	10	5	2		≡1
7.	-0.9	2.5	1.4	1.0	3.8	-1.1	74	77	83	3.2	4.3	4.2	72.6	71.8	70.1	E 1	SW 1	WNW 1	0	1	1		
8.	2.1	2.8	2.0	2.3	2.9	-1.0	100	100	100	5.3	5.6	5.3	69.6	70.6	71.7	WNW 1	0	0	10	10	10	0.4	●1 ≡1
9.	1.6	1.6	1.0	1.4	2.9	0.1	98	98	92	5.1	5.1	4.6	72.6	71.9	70.7	W 1	W 1	W 1	10	10	10		
10.	0.4	1.7	0.6	0.9	2.4	0.4	96	94	96	4.5	4.9	4.6	68.8	67.7	66.6	SW 1	SW 1	SW 1	10	10	10		*2
11.	-0.5	0.3	0.3	0.0	1.9	-0.5	94	92	96	4.2	4.3	4.5	65.0	63.7	63.5	SW 1	SE 1	SE 1	10	10	10	0.2	
12.	0.1	3.7	1.8	1.9	0.7	-1.0	81	85	90	3.8	5.1	4.7	63.0	62.9	64.0	ESE 1	SSE 1	S 1	10	2	0		≡1
13.	2.1	6.3	6.5	5.0	4.0	-0.9	93	81	80	5.0	5.8	5.7	63.1	60.7	57.0	S 1	SSW 3	SSW 4	3	6	8		
14.	5.7	7.7	4.4	5.9	6.9	1.9	96	90	84	6.5	7.1	5.2	57.2	57.5	59.2	SW 4	SW 3	W 4	10	8	3	1.2	●
15.	2.4	5.6	1.4	3.1	7.9	1.7	91	97	69	5.0	6.6	3.5	56.2	48.2	51.0	S 3	WSW 3	NW 5	10	10	1	0.1	●13
16.	-0.3	3.4	2.3	1.8	6.4	-0.9	89	87	98	4.0	5.1	5.3	58.2	58.8	50.6	WNW 5	WNW 5	SW 5	6	5	10	5.4	*1●3
17.	4.3	4.5	2.8	3.9	4.6	-0.3	82	86	84	5.1	5.4	4.7	45.2	46.9	54.0	W 5	WNW 4	WNW 3	10	10	2	1.6	●2
18.	2.0	3.7	5.8	3.8	5.4	1.2	100	100	94	5.3	6.0	6.5	58.5	55.1	49.2	WSW 1	S 1	SW 4	10	10	10	0.2	●123
19.	1.9	3.4	2.1	2.5	5.9	1.7	95	62	61	5.0	3.6	3.2	46.1	53.8	61.2	WNW 5	NW 4	NW 4	10	4	3	3.5	●*12
20	0.8	4.6	4.2	3.2	4.1	-0.5	82	96	100	4.0	6.0	6.2	68.9	66.8	63.1	WNW 2	WNW 3	W 3	0	10	10	0.3	●3
21.	5.4	7.2	2.0	4.9	5.4	0.6	97	72	66	6.5	5.4	3.5	57.6	59.2	66.7	WNW 4	NW 5	NW 2	1	2	0	1.2	
22	0.5	4.7	5.4	3.5	7.2	-2.9	87	100	87	4.4	6.4	5.9	68.0	62.0	57.9	W 2	W 4	WSW 5	10	10	10		
23.	5.7	7.4	4.8	6.0	5.7	0.5	94	89	94	6.4	6.8	6.0	56.5	58.4	59.4	W 4	W 4	W 3	10	10	1		
24.	3.6	7.4	4.3	5.1	7.4	3.1	98	91	93	5.8	7.0	5.8	62.1	62.2	61.9	W 2	W 2	W 2	8	4	10		
25.	3.3	6.7	5.9	5.3	7.7	3.2	95	87	88	5.5	6.4	6.1	59.9	58.9	54.5	WSW 2	SW 2	SSW 3	10	7	8		
26.	8.9	11.2	9.6	9.9	8.9	3.1	84	78	92	7.1	7.7	8.2	45.1	42.3	39.2	SW 3	SW 4	SW 3	10	9	10	0.1	●13
27.	8.1	9.8	7.5	8.5	11.4	7.4	94	87	99	7.6	7.9	7.6	36.0	36.9	38.8	SW 3	SW 3	SW 2	10	10	10	0.9	●13
28.	0.1	0.1	-2.3	-0.7	10.6	0.1	79	73	83	3.7	3.4	3.2	45.9	50.5	52.9	NW 2	NW 2	NE 1	3	10	8	1.3	
29.																							
30.																							
31.																							
Midd.	1.8	4.1	2.7	2.9	4.8	0.1	91	88	89	4.9	5.5	5.0	762.1	761.6	761.4	2.1	2.3	2.3	7.6	7.5	6.7	16.8	

Dag	Thermometer. Celsius. 8.	2.	9.	Middel	Max.	Min.	Fugtighedsgrad 8.	2.	9.	Damptryk 8.	2.	9	Barometer. 8.	2.	9.	Vindens Retn. og Styrke 8.	2	9.	Skydække 8.	2.	9.	Nedbör	Anmærkn:
1.	-0.5	-0.3	0.6	-0.1	1.4	-2.9	92	100	100	4.1	4.5	4.8	750.2	745.6	743.6	E 2	E 2	ESE 2	10	10	10		*2.3
2.	2.7	4.8	3.9	3.8	3.0	-1.4	100	100	100	5.6	6.4	6.1	45.1	46.9	49.7	SSW 1	SSW 1	SW 1	10	10	10	4.0	●1.2.3
3.	2.6	6.0	1.8	3.5	5.9	0.7	75	84	98	4.2	5.8	5.1	51.4	51.2	50.9	E 1	E 2	ESE 2	3	1	8	8.7	
4.	2.8	5.1	2.9	3.6	6.4	1.0	100	97	98	5.6	6.4	5.5	48.8	46.6	45.9	ESE 1	S 1	SW 1	10	10	10	0.8	●1.3
5.	4.7	7.9	6.6	6.4	6.1	2.0	96	81	87	6.1	6.4	6.3	46.2	48.6	48.5	WSW 3	WSW 3	SW 3	4	9	10	1.7	
6.	6.8	7.2	3.8	5.9	8.4	4.7	98	82	90	7.2	6.2	5.4	43.6	44.4	50.5	SW 4	SW 5	W 3	10	7	8	0.3	●1
7.	0.9	3.4	0.8	1.7	8.4	0.2	77	95	100	3.8	5.5	4.9	61.8	64.2	61.1	NW 4	WNW 3	SW 2	8	8	10	0.7	●1.3 *3
8.	7.5	8.4	8.8	8.2	7.5	0.5	94	96	93	7.3	7.9	7.9	58.4	59.0	58.7	SW 4	SW 4	SW 5	10	10	10	6.6	●1
9.	5.6	8.6	7.4	7.2	8.9	4.5	89	93	96	6.1	7.8	7.4	62.8	65.4	64.3	W 3	W 3	SW 2	2	5	10		●3
10.	7.8	8.9	7.6	8.1	9.4	5.5	96	95	96	7.6	8.0	7.5	61.1	60.0	60.8	SW 3	SW 4	SW 3	10	10	8	0.2	●3
11.	6.0	7.1	4.7	5.9	9.2	5.7	82	80	84	5.7	6.0	5.4	59.9	64.6	67.4	WNW 5	WNW 4	WNW 3	10	8	5	0.7	
12.	5.3	8.3	4.7	6.1	7.2	3.0	89	63	87	5.9	5.2	5.6	68.8	69.0	69.3	WNW 2	W 2	WSW 3	2	3	0		
13.	5.7	9.4	6.1	7.1	8.4	2.5	88	80	91	6.0	7.1	6.4	66.9	66.2	67.8	SW 2	WSW 4	W 4	8	3	1		
14.	5.5	11.0	6.2	7.6	9.7	4.5	100	82	93	6.8	8.1	6.6	69.5	68.9	67.8	W 2	WSW 2	WSW 1	10	5	0		≡1
15.	6.2	8.0	4.8	6.3	11.1	3.5	90	88	94	6.4	7.0	6.0	65.5	67.1	70.0	WSW 2	WSW 3	WSW 3	3	10	0		
16.	6.5	10.9	6.6	8.0	9.7	3.1	83	62	81	6.0	6.0	5.9	65.3	63.5	64.0	WSW 4	WSW 5	WSW 5	5	2	0		
17.	7.1	8.2	4.8	6.7	11.0	6.4	74	81	90	5.6	6.5	5.8	65.5	67.5	70.0	WNW 4	WNW 3	NW 2	8	9	0		
18.	5.0	6.8	2.3	4.7	9.4	1.5	83	81	100	5.4	6.0	5.4	70.5	69.0	66.4	NW 1	E 1	SSE 1	0	1	1		
19.	6.0	11.4	5.9	7.8	7.5	1.7	85	83	88	5.9	8.3	6.1	62.2	59.8	58.4	S 1	SW 1	SW 1	0	3	0		
20	5.0	13.8	7.0	8.6	11.4	3.4	86	65	78	5.6	7.6	5.9	56.5	55.3	54.2	SW 1	SW 1	SW 1	2	8	0		
21.	8.0	11.0	5.0	8.0	13.9	5.0	83	86	81	6.7	8.4	5.3	50.8	47.9	48.8	SW 1	SW 1	W 3	4	10	10		●2.3 R 2
22	3.4	4.8	3.2	3.8	14.4	0.9	93	84	95	5.4	5.4	5.5	51.7	54.3	56.9	SW 1	SW 1	SW 1	10	10	4	0.4	
23.	3.5	5.4	3.2	4.0	5.7	0.6	93	65	85	5.5	4.3	4.9	59.1	59.9	61.1	SW 1	W 1	WNW 1	9	4	7		
24.	3.5	7.0	5.0	5.2	6.1	-0.1	77	59	72	4.5	4.4	4.7	60.2	56.5	50.1	WSW 2	WSW 2	SW 3	2	2	10		
25.	6.3	7.5	2.5	5.4	7.4	3.2	93	68	91	6.6	5.2	5.0	41.3	43.0	45.3	W 2	W 3	W 2	10	3	1	5.3	●1.2 ▲2
26.	3.8	4.6	4.1	3.8	8.8	1.4	92	92	98	5.5	5.4	6.0	44.2	43.1	43.2	S 1	ESE 2	E 3	10	10	10	0.1	●3
27.	4.1	6.6	4.8	5.2	5.3	3.8	98	85	86	6.0	6.2	5.5	48.4	52.0	53.4	NE 3	N 2	NW 2	10	10	10	10.7	●1.2
28.	5.5	8.8	6.3	6.9	6.9	3.7	83	72	94	5.6	6.1	6.7	54.8	56.0	55.6	WNW 3	W 3	WSW 3	0	7	10	1.8	
29.	7.3	8.3	7.7	7.8	8.9	5.5	99	100	100	7.5	8.2	7.9	51.9	51.7	51.3	WSW 2	WSW 2	WSW 2	10	10	10	3.0	●1.2.3
30.	8.0	10.0	5.0	7.7	8.7	7.0	93	73	90	7.5	6.7	5.9	48.5	48.7	49.7	WSW 2	WSW 2	W 2	10	8	2	5.8	
31.	6.2	9.1	6.4	7.2	11.1	3.9	94	89	100	6.7	7.6	7.2	51.4	51.9	52.4	SE 1	ESE 1	SE 1	10	10	9	0.1	●1.3
Midd.	5.1	7.7	4.9	5.9	8.3	2.7	90	83	91	5.9	6.5	6.0	756.2	756.4	756.7	2.2	2.4	2.3	6.8	7.0	5.9	50.9	

APRIL.

Dag	Thermometer. Celsius. 8.	2.	9.	Middel	Max.	Min.	Fugtighedsgrad 8.	2.	9.	Damptryk 8.	2.	9	Barometer. 8.	2.	9.	Vindens Retn. og Styrke 8.	2	9.	Skydække 8.	2.	9.	Nedbör	Anmærkn:
1.	7.4	7.9	4.1	6.5	9.5	4.6	73	81	90	5.6	6.5	5.5	758.3	760.8	762.8	E 1	E 1	E 3	3	7	10	5.3	●1
2.	3.1	4.6	3.4	3.7	10.4	2.4	74	68	80	4.3	4.3	4.7	64.6	65.1	65.6	ENE 3	ENE 3	ENE 3	8	8	8	0.2	●1
3.	5.0	6.3	3.0	4.8	5.1	2.2	83	71	79	5.4	5.0	4.5	68.2	68.9	69.0	ENE 2	ENE 3	ENE 3	0	0	0		
4.	4.3	6.6	4.0	5.0	6.4	1.9	74	74	77	4.6	5.4	4.7	69.5	68.9	69.0	ENE 3	ENE 3	ENE 3	0	0	0		
5.	4.9	6.2	2.6	4.6	7.1	2.2	84	81	87	5.5	5.7	4.8	70.3	71.5	71.6	ENE 3	ENE 4	ENE 2	5	4	1		
6.	4.8	6.4	1.2	4.1	6.5	1.1	87	72	92	5.6	5.2	4.6	73.5	73.4	72.8	ENE 1	ENE 2	0	3	0	0		
7.	5.3	10.6	7.6	7.8	7.2	1.0	78	63	73	5.2	6.0	5.7	71.6	71.0	70.1	NW 1	NE 1	0	0	0	0		
8.	6.4	8.9	3.6	6.3	11.4	3.1	81	66	63	5.8	5.5	6.0	70.9	71.0	70.8	NE 2	NE 2	ENE 1	0	0	0		
9.	4.4	6.4	2.4	4.4	9.1	2.3	85	61	77	5.3	4.4	4.2	70.2	69.6	67.4	E 2	E 2	E 1	7	3	0		
10.	4.4	5.1	1.1	3.5	6.9	1.3	73	71	89	4.5	4.6	4.4	63.1	61.8	60.8	ENE 2	E 2	0	2	4	0		▲2
11.	3.1	7.1	2.3	4.2	6.4	-1.0	79	80	79	4.5	6.0	4.3	59.2	58.0	57.0	S 1	W 2	W 1	2	5	2	0.4	
12.	4.4	6.6	4.4	5.1	8.4	2.1	80	73	92	3.2	5.3	5.7	56.7	57.2	56.5	W 2	W 2	W 1	10	10	10		
13.	2.7	3.9	2.3	3.0	7.2	1.0	65	65	82	3.7	4.0	4.5	55.0	54.2	52.2	ENE 1	E 2	E 2	10	10	10	1.9	●1
14.	2.8	3.0	5.2	3.7	4.9	2.0	88	100	100	4.9	5.7	6.6	47.6	45.7	44.1	ESE 2	ESE 2	SE 2	10	10	8		●1.2.3
15.	8.4	12.7	5.3	8.8	8.5	2.1	88	71	86	7.2	7.6	5.7	41.6	40.2	42.2	SSW 1	WSW 3	W 4	5	8	10	3.3	
16.	4.0	6.6	3.8	4.8	13.9	3.8	66	56	75	4.0	4.0	4.3	47.4	50.9	53.2	WNW 4	WNW 4	WSW 3	1	1	4	0.1	●*1
17.	6.5	10.3	4.5	7.1	7.7	0.9	68	57	96	4.9	5.3	6.0	53.3	52.6	50.8	SSW 2	SSW 1	SE 2	10	8	3		
18.	6.7	5.5	7.7	6.6	10.9	3.5	84	100	100	6.2	6.8	7.9	48.8	48.9	50.7	ENE 2	E 2	0	8	10	10		●2.3
19.	6.5	10.0	7.8	8.1	8.2	5.2	84	70	89	6.1	6.5	7.0	54.3	59.2	60.9	W 4	W 3	WSW 2	10	8	10	7.1	●3
20	10.3	16.0	11.0	12.4	10.7	6.0	95	67	91	8.9	9.2	8.9	58.0	57.3	56.3	WSW 2	WSW 2	SSW 1	10	10	10	0.1	●3
21.	9.9	15.0	9.3	11.4	18.4	7.0	74	67	89	6.8	8.5	7.8	61.2	63.5	64.0	W 3	WSW 2	WSW 2	0	2	1	0.3	
22	12.0	16.7	10.6	13.1	15.4	6.0	83	59	85	8.6	8.4	8.1	61.9	59.0	55.8	S 1	SSE 2	ESE 2	8	5	7		
23.	13.7	16.7	11.5	14.0	18.4	9.2	66	64	95	7.7	9.1	9.5	51.4	49.9	50.2	SE 2	SE 2	SW 2	8	9	0		
24.	12.2	15.8	8.8	12.3	19.2	8.5	93	72	95	9.7	9.6	8.0	49.4	48.0	47.3	SW 1	SW 1	SW 1	10	10	7	0.4	●1
25.	10.3	11.6	6.6	9.5	16.9	7.7	82	88	94	7.7	8.9	6.9	44.1	43.0	44.4	SW 2	SW 4	SW 2	8	10	4	0.1	●1.2.3
26.	8.4	11.8	7.2	8.9	13.2	5.1	100	91	87	8.2	8.9	6.6	38.9	38.3	39.2	SE 3	SE 2	S 3	10	8	7	2.0	●1.3
27.	9.1	11.2	7.4	9.2	13.9	6.0	92	90	91	7.9	8.9	7.0	43.6	46.9	51.0	WSW 2	WSW 2	W 2	10	10	9	4.3	●3
28.	7.2	10.1	6.9	8.1	14.1	4.5	69	73	91	5.2	6.7	6.8	52.2	51.0	49.5	S 1	E 2	ESE 2	2	2	10	1.8	
29.	9.0	12.2	7.8	9.7	10.6	6.0	96	80	98	8.2	8.4	7.7	48.0	49.9	50.8	SW 1	SW 2	SE 1	8	7	4	5.7	●1
30.	10.4	9.2	6.3	8.6	14.4	7.5	70	83	83	6.6	7.2	5.9	47.7	51.3	57.4	SSW 4	SW 5	SW 3	10	8	2	1.0	●1.2.3
31.																							
Midd.	6.9	9.3	5.7	7.3	10.7	3.8	80	74	87	6.1	6.6	6.1	756.7	756.9	757.1	2.0	2.3	1.8	5.9	5.9	4.9	34.0	

BOGØ. **MAI.** **1882.**

Dag	Thermometer. Celsius. 8.	2.	9.	Middel	Max.	Min.	Fugtighedsgrad 8.	2.	9.	Damptryk 8.	2.	9	Barometer. 8.	2.	9.	Vindens Retn. og Styrke 8.	2	9.	Skydække 8.	2.	9.	Ned: bör	Anmærkn:
1.	8.4	8.0	7.6	8.0	12.5	4.0	82	93	99	6.8	7.5	7.7	758.5	755.9	756.5	SE 2	E 2	W 2	8	10	10	0.5	● 1.2.3
2.	9.0	10.0	6.4	8.5	10.0	5.0	88	87	96	7.5	8.0	6.9	62.0	62.9	63.7	ESE 1	ESE 2	ESE 2	7	1	0	1.8	
3.	10.6	12.6	6.6	9.9	10.7	5.5	84	81	88	8.0	8.7	6.4	63.7	66.1	61.3	SE 2	SE 3	ESE 2	2	4	3		
4.	10.7	12.2	9.6	10.8	12.8	6.0	83	73	84	7.9	7.7	7.4	57.6	55.2	52.9	ESE 3	ESE 3	ESE 2	3	2	5		
5.	12.6	13.6	10.2	12.1	12.7	8.8	97	86	90	10.5	9.9	8.3	50.6	52.9	56.0	SW 2	SW 2	W 2	8	10	10	10.1	● K 1
6.	9.2	13.8	10.3	11.1	15.5	7.5	80	76	94	6.9	8.9	8.7	59.1	58.6	57.7	W 2	WSW 1	SE 1	8	8	7		
7.	9.6	12.1	8.4	10.0	14.7	8.7	83	72	81	7.3	7.5	6.6	58.7	59.8	60.3	WNW 2	WNW 1	0	8	5	1	1.3	● 1.
8.	8.5	8.1	6.4	7.7	12.7	6.0	83	89	78	6.8	7.2	5.6	59.9	58.9	59.2	ENE 2	ENE 2	ENE 3	10	10	10		● 3
9.	7.0	11.2	7.2	8.5	9.9	5.4	67	44	72	5.0	4.4	5.4	61.1	63.5	65.2	N 2	N 2	NW 2	10	3	3	1.2	
10.	10.1	7.8	8.9	8.9	11.7	3.0	78	94	98	7.1	7.5	8.3	65.2	63.4	61.9	WNW 2	SW 2	0	10	10	10		● 2.3
11	8.1	11.6	8.0	9.3	12.5	6.7	86	75	88	6.9	7.6	7.0	66.0	66.2	64.3	WNW 2	W 1	WSW 2	10	4	3	3.5	
12.	10.5	11.4	8.2	10.0	13.2	6.5	88	67	71	8.3	6.8	5.8	54.5	55.9	57.6	SW 3	WNW 5	WNW 5	10	8	7		● 1.2
13.	8.2	11.0	7.4	8.9	12.0	7.8	79	69	79	6.4	6.8	6.0	58.6	58.1	57.4	WNW 4	WNW 4	WNW 4	9	5	7	1.4	● 2
14.	7.6	8.9	7.6	8.0	11.6	5.0	79	72	68	6.1	6.1	5.3	57.0	58.4	59.2	N 2	N 3	N 3	10	10	10	0.9	
15.	7.8	9.4	5.0	7.4	10.3	5.1	60	57	90	4.7	5.1	5.9	60.4	60.8	62.7	NNE 2	NNE 2	NE 1	7	10	3		
16.	8.6	11.4	5.8	8.6	10.9	4.0	61	48	90	5.1	4.8	6.2	65.1	65.6	67.2	NE 2	NE 2	NW 1	2	8	3		● 3
17.	10.4	9.8	8.8	9.7	11.9	4.0	72	47	74	6.7	4.3	6.3	68.1	68.3	67.8	NW 1	NW 1	NW 1	8	5	9	1.5	● 1
18.	11.4	13.8	8.7	11.3	12.2	6.0	66	59	88	6.7	7.0	7.4	67.7	67.9	67.9	NW 1	NE 2	E 1	6	8	4		
19.	10.2	10.8	6.9	9.3	14.7	6.9	60	63	76	5.6	6.1	5.6	68.2	67.5	66.7	ENE 2	ENE 2	ENE 1	8	5	2		
20	10.2	10.4	6.3	9.0	11.5	5.3	68	54	90	6.3	5.1	6.4	64.4	63.2	62.9	NNE 1	ENE 2	E 2	4	5	4		
21.	9.5	10.3	9.0	9.6	12.7	5.1	82	81	92	7.2	7.6	9.0	64.1	63.7	62.6	NE 2	NNE 2	NE 2	7	10	10		●
22	11.9	12.3	8.7	11.0	13.7	8.7	84	91	95	8.6	9.6	7.9	61.4	60.3	58.3	SSE 1	ESE 1	ESE 1	10	10	3	0.4	●
23.	15.8	20.0	14.0	16.6	15.8	7.5	75	60	94	10.0	10.5	11.1	55.1	53.1	50.4	ESE 1	ESE 1	ESE 2	1	2	5	0.1	
24.	14.8	17.7	12.5	15.0	20.5	11.3	87	63	62	10.9	9.5	6.7	49.5	52.2	53.3	WSW 3	SW 2	ESE 1	10	8	5	0.3	● K 1
25.	14.8	17.7	12.1	14.9	20.3	10.9	87	61	93	10.9	9.1	9.6	55.6	55.7	55.5	S 1	ESE 2	ESE 1	10	3	8	0.5	● 1
26.	15.5	19.0	13.2	15.9	19.2	10.5	68	63	88	9.0	10.3	9.9	56.9	59.7	61.3	SW 2	WSW 2	SE 1	3	6	5	0.9	● 1
27.	16.8	19.1	14.5	16.8	20.7	11.3	70	80	92	10.0	13.1	11.2	63.1	63.5	64.9	SE 1	SE 1	SE 1	1	4	2		K 3
28.	18.7	21.4	14.3	18.1	21.6	10.9	63	59	87	10.2	11.0	10.5	67.5	67.6	67.2	SSW 1	W 1	SE 1	0	1	1		
29.	14.5	16.1	14.5	15.0	23.2	13.1	92	87	98	11.2	11.9	12.0	65.1	63.7	63.8	SE 1	SE 1	W 1	10	2	2	0.5	● 1.2
30.	14.5	17.7	13.7	15.3	19.2	11.2	85	61	74	10.4	9.2	8.7	64.6	64.4	63.4	WNW 2	WNW 2	WNW 1	9	0	3	0.6	≡ 1
31.	13.3	16.3	13.2	14.3	18.7	10.2	72	65	75	8.1	9.0	8.5	62.2	62.1	61.7	WNW 2	WNW 3	WNW 1	2	3	2		
Midd.	11.3	13.1	9.5	11.3	14.5	7.4	78	70	85	7.8	8.0	7.7	761.0	761.1	761.0	1.9	2.0	1.6	6.8	5.8	5.1	25.5	
JUNI.																							
1.	13.5	16.8	12.3	14.2	17.2	10.0	80	50	85	9.2	7.1	8.9	762.2	762.9	764.9	W 2	W 3	NNW 2	3	2	0		
2.	14.7	18.4	12.0	15.0	17.4	9.5	70	66	83	8.7	10.5	8.6	67.2	67.5	67.1	W 1	NW 1	S 1	1	5	0		
3.	16.7	19.9	14.7	17.1	18.7	9.3	69	40	66	9.9	6.8	8.2	66.1	64.1	61.4	SSW 1	SE 1	ESE 2	3	7	4		
4.	15.1	17.5	14.7	15.8	21.2	13.0	77	78	100	9.9	11.6	12.5	56.2	53.9	53.1	ESE 2	ESE 3	SW 1	10	10	10		● 3
5.	16.3	17.7	12.2	15.4	18.0	11.4	80	82	88	11.1	12.4	9.2	54.4	55.5	57.3	WSW 1	SW 2	W 1	8	9	1	5.3	● 1.2
6.	17.3	21.9	16.5	18.6	20.5	10.7	76	57	81	11.2	11.1	11.4	57.4	56.2	54.4	SW 2	SW 3	SSW 1	3	7	4	1.9	
7.	19.2	25.5	14.9	19.9	22.7	12.0	70	52	89	11.6	12.5	11.2	52.4	48.8	50.5	SE 1	SE 2	W 2	5	5	10		● 3
8.	15.3	17.6	12.8	15.2	25.7	11.6	79	64	79	10.2	9.6	9.7	51.8	52.1	52.5	WSW 2	W 3	W 2	7	8	4	2.3	● 1
9.	15.7	18.1	14.7	16.2	19.5	9.5	56	63	77	7.3	9.7	9.6	52.5	50.5	48.4	SSE 2	SE 2	ESE 3	2	5	10		
10.	13.5	14.5	11.9	13.3	19.6	11.2	87	79	94	9.9	9.6	9.6	44.3	43.8	42.8	NE 1	WSW 2	SW 2	10	10	8	3.8	● 1.2
11.	12.0	13.3	11.0	12.1	17.1	10.4	93	93	79	9.6	10.5	7.7	41.6	44.3	48.1	W 3	W 4	W 4	10	10	10	2.8	● 1.2.3
12.	12.1	11.2	8.9	10.7	15.7	8.0	79	88	95	8.3	8.7	8.8	50.8	50.0	48.7	WSW 4	WSW 4	SW 1	8	10	10	6.0	● 1.2.3
13.	9.3	12.2	10.5	10.7	15.9	7.0	88	89	82	7.6	9.3	7.8	45.3	42.5	46.9	SW 3	SW 4	WNW 3	10	10	7	7.3	● 1.2.3 ▲ 2.3
14.	10.0	11.3	10.5	10.6	13.7	8.3	94	92	91	8.6	9.1	8.5	48.3	49.8	48.3	WSW 3	W 3	W 2	10	10	10	7.4	● 1.2.3 ▲ 1
15.	11.6	13.6	11.1	12.1	15.0	9.7	94	79	94	9.4	9.1	9.2	43.1	42.3	43.5	WSW 3	WSW 2	W 2	10	10	10	9.9	● 1.2.3
16.	13.3	14.8	9.5	12.5	15.6	8.8	78	73	98	8.9	9.1	8.6	48.8	52.5	56.1	NW 2	NW 1	NW 1	10	8	2	5.4	● 1.2.3
17.	10.9	13.0	10.3	11.4	15.7	8.2	90	69	69	8.7	7.7	6.4	59.0	59.4	60.2	WNW 2	WNW 3	WNW 2	10	9	8	2.6	● 1
18.	12.5	14.0	11.2	12.6	14.5	8.0	71	66	88	7.6	7.8	8.7	59.9	58.5	56.3	SSW 1	ESE 2	E 2	9	2	10		
19.	13.4	14.9	13.0	13.8	14.7	11.0	90	80	94	10.3	10.0	10.4	51.0	51.8	53.2	SE 2	SSE 1	SE 1	10	10	6	0.2	● 1.3
20	14.3	17.6	11.8	14.6	17.3	10.6	83	69	97	10.0	10.4	9.9	55.5	57.3	59.3	SW 2	SSW 2	SE 1	9	8	2	0.9	
21.	16.3	18.6	15.4	16.8	19.4	8.5	75	68	86	10.4	10.8	11.2	61.1	61.6	61.2	ENE 1	NW 1	ENE 1	4	3	4		
22	16.1	17.2	14.1	15.8	19.5	12.4	69	81	94	9.4	11.8	11.2	60.5	59.8	59.0	NE 1	0	NE 1	6	10	10		● 2.3
23.	14.6	18.8	13.0	15.5	19.6	13.0	93	75	94	11.5	12.1	10.4	60.1	61.2	63.3	E 1	E 1	E 2	10	0	1	0.6	
24.	13.4	20.2	15.1	16.2	19.2	11.0	97	81	73	11.0	14.2	9.4	65.0	65.1	65.6	ENE 1	ENE 2	ENE 1	10	0	1		
25.	20.0	20.7	14.6	18.4	20.7	13.1	67	61	81	11.7	11.0	9.9	66.3	65.7	64.9	E 1	E 2	E 1	0	0	0		
26.	19.3	19.6	13.7	17.5	21.7	13.4	79	54	91	13.2	9.2	10.5	64.3	63.8	62.9	E 1	E 2	ENE 2	0	0	1		
27.	18.4	21.3	14.9	18.2	22.9	12.9	73	65	91	11.5	12.2	11.5	60.7	59.7	60.1	E 2	E 2	SW 1	3	4	10		● 3
28.	16.3	18.0	14.4	16.2	22.5	13.9	84	73	90	11.6	11.2	10.8	58.9	58.8	58.5	SW 1	SW 1	WSW 1	8	3	5	2.5	● 1
29.	16.7	20.1	16.6	17.8	19.8	11.5	85	57	93	12.1	10.0	13.0	58.2	59.3	58.2	W 1	WNW 1	WNW 1	9	4	6		
30.	16.5	13.6	12.6	14.2	21.0	15.7	92	98	87	12.8	11.3	9.3	57.5	58.5	60.1	NW 1	E 1	ENE 2	10	10	7		● 2.3
31.																							
Midd.	14.8	17.1	13.0	15.0	18.7	10.8	81	71	87	10.1	10.2	9.7	756.0	755.9	756.2	1.7	2.0	1.6	6.9	6.3	5.7	58.9	

BOGØ. **JULI.** **1882.**

Dag	Thermometer. Celsius. 8.	2.	9.	Middel	Max.	Min.	Fugtighedsgrad 8.	2.	9.	Damptryk 8.	2.	9	Barometer. 8.	2.	9.	Vindens Retn. og Styrke 8.	2	9.	Skydække 8.	2.	9.	Nedbør	Anmærkn:
1.	14.2	15.9	9.4	13.2	17.1	10.2	63	52	98	7.6	7.0	8.6	761.5	761.5	761.4	ENE 2	ENE 2	ENE 1	5	3	1	8.9	
2.	15.6	18.6	11.2	15.1	16.8	7.5	66	54	92	8.8	8.6	9.0	61.5	61.4	61.2	NE 1	NW 1	0	0	0	2		
3.	17.8	19.1	16.7	17.9	19.3	9.4	61	77	66	9.3	12.7	9.3	61.0	60.7	59.2	WSW 1	W 1	W 2	0	2	10		
4.	15.6	18.6	16.6	16.9	20.9	13.8	85	81	94	11.2	12.8	13.2	56.2	55.3	54.4	WSW 2	WSW 2	S 1	10	10	8		
5.	20.3	23.5	17.8	20.5	21.0	14.7	78	69	86	13.8	14.7	13.0	52.6	50.8	48.6	ESE 1	ESE 2	ESE 1	4	7	6		
6.	14.2	19.0	14.6	15.9	23.8	13.3	95	71	88	11.4	11.6	10.9	48.5	48.3	49.0	SW 2	SW 2	SW 1	10	9	4	12.4	●1.2
7.	15.6	20.1	15.2	17.0	20.3	12.5	90	67	92	11.9	11.8	11.9	48.6	48.4	49.4	S 2	SW 2	SSE 2	10	6	10	1.6	●1.3 K3
8.	18.4	20.1	15.6	18.0	21.4	12.5	76	71	93	11.9	12.4	12.3	50.1	50.6	50.6	SSW 2	SSW 2	S 1	8	7	10	9.4	●K1.3
9.	17.0	21.1	16.1	18.1	21.3	14.7	91	73	92	13.1	13.5	12.6	50.1	49.9	49.6	SE 1	S 1	0	10	10	10	2.9	●1
10.	15.7	19.0	15.8	16.8	22.2	15.2	88	63	79	11.7	10.3	10.5	49.7	50.2	51.5	WNW 3	WNW 2	WNW 2	10	8	8		
11.	16.9	15.3	13.6	15.3	20.1	12.3	61	79	90	8.6	10.2	10.4	52.1	51.8	50.8	W 2	WSW 2	SSW 1	7	9	3		
12.	16.3	17.5	15.6	16.6	19.8	13.1	77	84	92	10.6	12.5	12.1	47.3	47.4	49.0	E 2	E 1	N 1	7	10	10		●2
13.	16.5	18.5	13.1	16.0	19.0	13.6	75	68	94	10.5	10.7	10.4	53.8	55.3	56.4	W 2	W 3	W 1	8	8	2	6.1	●1
14.	16.8	22.6	17.7	19.0	19.3	13.0	87	67	82	12.3	13.7	12.4	56.0	55.3	54.5	SSE 1	SSE 1	SE 1	10	8	10	0.2	●1
15.	21.0	23.5	19.5	21.3	22.7	15.0	68	66	84	12.6	14.2	14.1	54.8	54.1	53.1	0	E 1	ESE 1	6	8	7		
16.	21.0	26.0	20.0	22.3	24.6	17.0	74	63	82	13.7	15.6	14.3	53.3	53.0	52.7	ESE 2	ESE 2	ESE 2	3	2	3		
17.	21.8	20.1	18.3	20.1	26.3	18.5	89	86	80	17.3	15.0	12.4	51.8	53.7	55.8	0	WNW 2	WNW 2	7	9	10	1.4	●K1.3
18.	18.2	20.9	15.7	18.3	25.7	15.6	71	65	94	11.0	11.7	12.6	58.3	59.1	60.5	W 3	WNW 1	WSW 1	8	4	3	0.6	
19.	20.4	24.9	17.5	20.9	21.9	15.0	72	51	71	12.8	11.9	10.6	62.4	62.4	63.9	SW 1	SW 2	W 1	1	6	2		
20	19.7	19.1	15.4	18.1	25.6	13.7	71	79	81	12.2	13.0	10.5	60.6	62.7	64.0	SE 2	W 2	W 1	9	7	1		●2
21.	16.9	20.8	15.1	17.6	20.8	11.1	83	61	84	11.8	11.1	10.7	64.0	62.9	61.0	NE 1	E 1	E 1	8	2	3	1.3	
22	16.6	19.1	15.8	17.2	21.4	14.1	96	73	96	13.5	11.9	12.8	57.9	57.4	57.1	ENE 1	E 1	SE 1	10	7	3	6.1	●1.2
23.	20.3	22.3	17.9	20.2	20.8	12.5	74	61	96	13.0	12.1	14.7	56.9	56.2	55.0	SE 1	SE 2	SE 1	6	3	5	0.1	
24.	21.8	21.3	16.7	19.9	23.1	16.4	75	61	74	14.5	11.3	10.5	55.2	56.1	56.1	SSW 1	WNW 2	WNW 1	8	8	10		●3
25.	17.7	20.6	15.7	18.0	23.3	14.9	78	67	92	11.8	12.1	12.3	57.2	57.9	58.0	W 1	W 2	W 1	7	9	8	1.3	●1
26.	19.7	19.7	16.2	18.5	21.6	14.4	69	63	83	11.7	10.8	11.4	58.1	58.8	61.1	NE 1	NE 1	N 1	9	8	9	1.6	●1.2
27.	18.8	18.3	15.4	17.5	20.7	14.3	72	88	98	11.7	13.8	12.7	64.4	65.6	66.3	NNW 2	W 1	0	0	8	4	0.7	●K2.3
28.	17.5	20.3	16.7	18.2	21.5	13.0	90	76	97	13.4	13.5	13.7	66.9	66.8	66.8	WNW 1	WNW 1	0	4	3	1	27.4	
29.	18.5	19.4	16.7	18.2	21.9	14.1	68	64	69	10.7	10.7	9.9	64.8	63.1	59.9	NE 2	NNE 2	N 2	4	8	8		
30.	18.1	20.7	18.4	19.1	20.3	14.4	88	81	95	13.6	14.7	15.0	54.6	53.2	52.2	NE 2	NE 1	SE 1	10	10	10	0.8	●1
31.	14.8	14.7	14.5	14.7	22.3	14.3	94	89	88	11.8	11.1	10.8	51.7	53.9	56.0	WNW 4	WNW 4	WNW 4	10	10	8	10.8	●1.2.3
Midd.	17.9	20.0	16.0	18.0	21.5	13.7	78	70	87	11.9	12.2	11.8	756.2	756.3	756.3	1.6	1.7	1.2	6.7	6.7	6.1	93.6	

AUGUST.

Dag	Thermometer. Celsius. 8.	2.	9.	Middel	Max.	Min.	Fugtighedsgrad 8.	2.	9.	Damptryk 8.	2.	9	Barometer. 8.	2.	9.	Vindens Retn. og Styrke 8.	2	9.	Skydække 8.	2.	9.	Nedbør	Anmærkn:
1.	15.5	16.3	15.0	15.6	15.5	13.1	62	71	75	8.2	9.8	9.6	756.2	756.7	756.4	WNW 4	WNW 4	WNW 3	8	8	7	8.3	
2.	15.8	16.5	14.7	15.7	17.8	12.8	75	92	93	10.0	12.8	11.6	55.8	54.0	51.3	W 2	SW 2	W 2	4	10	10		●3
3.	15.0	17.0	13.1	15.0	20.4	13.5	86	80	76	10.9	11.5	8.5	50.4	50.3	52.8	WSW 4	WSW 5	W 5	8	7	8	3.4	●2.3
4.	12.7	13.0	12.2	12.6	18.3	10.9	71	86	99	7.8	9.5	10.5	49.6	48.6	47.7	WSW 5	WSW 5	WNW 5	10	10	10	1.1	●2.3
5.	14.5	16.8	12.7	14.7	14.6	11.0	70	69	85	8.6	9.9	9.1	48.7	51.3	53.5	NW 4	NW 3	NW 1	8	7	2	12.6	●1.3
6.	13.2	15.6	12.8	13.9	18.1	12.0	82	79	88	9.2	10.4	9.6	52.0	51.3	53.4	W 3	W 3	NE 2	10	10	2	0.8	●3
7.	14.5	18.4	15.2	16.0	17.3	11.0	91	73	87	11.1	11.5	11.2	56.0	56.1	56.2	WNW 2	WNW 2	WNW 1	3	5	7	1.1	
8.	16.1	17.6	17.0	16.9	18.8	13.9	86	91	95	11.7	13.6	13.7	55.8	56.8	58.1	NW 2	NW 2	NW 1	10	10	8		
9.	19.8	21.3	17.5	19.5	20.8	15.2	89	78	95	15.2	14.6	14.1	59.9	60.2	60.0	NE 1	N 1	0	6	7	4		
10.	15.6	19.7	17.0	17.4	23.8	15.4	99	76	90	13.1	12.9	13.0	60.3	60.8	61.0	WNW 2	W 2	W 1	10	0	0		≡1
11.	14.5	19.7	15.7	16.6	21.1	13.1	82	69	90	10.0	11.7	12.0	62.0	61.8	61.6	W 2	W 2	W 1	10	0	0		
12.	18.6	21.8	16.6	19.0	21.6	14.0	82	65	89	11.4	12.6	12.4	62.8	62.7	62.4	NNE 1	NNE 1	SE 1	0	0	1		
13.	19.0	23.1	18.5	20.2	22.8	15.1	89	59	86	14.6	12.4	13.7	63.3	61.1	60.4	ESE 1	ESE 2	ESE 2	0	1	1		
14.	19.8	22.6	18.8	20.4	23.8	17.2	85	73	87	14.6	15.0	14.1	58.5	59.6	59.4	ESE 2	WSW 2	W 1	3	8	10		
15.	20.9	22.8	18.6	20.8	24.4	17.3	87	74	87	15.8	15.2	13.9	58.3	56.8	54.0	NE 1	ENE 1	ENE 1	4	3	8	4.6	●1 K3
16.	18.8	19.0	15.4	17.7	23.3	16.4	93	91	89	15.0	14.9	11.6	50.2	51.2	53.8	SE 1	SW 1	WSW 1	10	10	8	17.1	●1.3 K1
17.	16.4	19.7	17.8	18.0	20.9	11.8	82	70	77	11.4	11.9	11.7	55.5	55.8	56.2	S 1	0	NE 1	0	2	10	0.6	
18.	17.9	20.4	15.1	17.8	20.8	14.0	78	82	93	11.9	14.5	11.9	55.9	56.9	59.4	NW 2	NW 2	NE 1	10	10	0	1.0	●1.3
19.	18.4	21.4	17.6	19.1	21.3	13.1	85	74	93	13.4	13.9	13.9	60.0	59.6	58.8	NW 1	WNW 1	0	7	2	0	0.3	
20	19.0	20.6	16.8	18.8	22.4	15.0	92	71	95	15.1	12.8	13.5	56.2	54.4	53.6	0	ESE 2	ESE 1	3	7	9	0.1	●1.3 K3
21.	14.4	15.7	13.7	14.6	21.8	13.3	92	87	100	11.1	11.6	11.6	50.8	49.3	45.2	SW 3	SW 2	SW 2	10	10	8	4.0	●1.2.3
22	14.6	18.6	14.0	15.7	18.6	11.1	82	67	94	10.1	10.6	11.1	43.2	43.4	45.3	WSW 2	WSW 2	WSW 2	7	4	6	3.7	●K3
23.	14.5	14.4	13.2	14.0	19.2	13.2	83	91	81	10.1	11.0	9.1	45.4	42.5	41.3	SW 2	S 3	SW 4	9	10	6	8.1	●2.3
24.	13.5	16.3	12.4	14.1	15.5	12.0	73	72	86	8.4	10.0	9.1	43.9	47.1	50.2	SW 5	SW 5	SW 3	6	7	3	7.2	●1.2.3
25.	13.5	15.6	12.1	13.7	17.0	10.5	80	74	96	9.2	9.7	10.0	50.8	51.3	51.5	SW 3	SW 3	SSW 2	8	6	7	0.8	●1.2.3
26.	14.5	16.1	13.8	14.8	18.0	12.0	82	83	96	10.0	11.3	11.2	48.4	46.5	46.0	SSE 2	S 3	SSE 2	10	8	8	1.5	●1.2.3
27.	15.8	18.4	13.6	15.9	18.5	13.2	80	68	93	10.7	10.8	10.7	47.6	49.4	51.0	WSW 3	WSW 3	WSW 1	8	7	5	1.6	
28.	15.0	17.0	12.4	14.8	19.3	12.0	89	81	95	11.3	11.6	10.1	49.1	49.6	50.5	WSW 2	WSW 2	W 2	8	7	3		●2.3
29.	14.2	17.7	12.3	14.7	17.3	11.0	88	74	91	10.6	11.2	9.6	47.1	45.0	44.1	SE 2	SSW 1	WSW 1	10	7	5	8.0	●2
30.	14.3	16.0	14.5	14.9	18.5	11.7	82	78	94	9.8	10.6	11.5	45.1	45.9	47.5	W 2	W 2	WNW 1	7	5	8	2.5	
31.	15.0	17.4	13.8	15.4	18.3	13.4	83	73	84	10.5	10.8	9.8	51.8	52.6	54.5	WNW 1	WNW 2	WNW 2	6	5	8		
Midd.	16.0	18.3	15.0	16.4	19.7	13.2	83	76	90	11.3	12.0	11.4	753.2	753.2	753.5	2.2	2.3	1.7	6.9	6.2	5.5	88.4	

Dag	Thermometer. Celsius.						Fugtighedsgrad			Damptryk			Barometer.			Vindens Retn. og Styrke			Skydække			Ned-	Anmærkn:
	8.	2.	9.	Middel	Max.	Min.	8.	2.	9	8.	2.	9	8.	2	9.	8.	2	9	8	2.	9.	bør	
1.	13.8	16.8	11.6	14.1	17.9	12.2	86	73	85	10.0	10.3	8.6	757.5	759.2	759.1	NW 1	W 1	SSE 1	2	7	3	10.9	●1
2.	15.8	20.4	17.8	18.0	17.5	11.6	75	67	85	10.0	11.9	12.9	54.9	53.2	52.2	S 2	S 2	S 1	8	8	10		K2
3.	17.5	19.8	15.2	17.5	20.5	15.0	89	70	90	13.2	12.0	11.6	53.2	55.3	58.0	SW 2	SW 2	SW 1	3	4	0	1.6	●1
4	15.6	19.0	14.2	16.3	21.1	14.0	92	76	95	12.1	12.4	11.4	57.7	58.2	59.9	SSW 1	W 1	W 1	7	4	5	3.1	●1
5.	16.4	17.4	13.4	15.7	20.9	13.5	78	85	93	10.9	12.5	10.5	62.6	62.9	62.9	WNW 1	W 1	WSW 1	8	5	2		
6.	15.8	18.2	12.4	15.5	19.1	12.5	88	70	93	11.8	10.9	9.8	62.9	62.6	63.8	SW 1	WNW 1	N 1	4	6	10		
7.	13.6	16.3	12.2	14.0	20.7	11.5	87	79	86	10.0	10.9	8.9	65.6	65.8	66.6	NNW 1	WNW 2	NW 1	0	0	0		
8.	13.7	15.4	12.9	14.0	17.5	10.0	89	73	89	10.3	9.6	9.8	66.6	66.4	66.9	NW 1	WNW 1	W 1	1	6	5		
9.	14.0	17.3	11.4	14.2	16.4	12.0	79	61	86	9.4	8.9	8.6	67.5	67.2	67.2	NW 1	WNW 1	NW 1	0	5	0		
10.	13.8	16.2	14.4	14.8	18.0	8.6	88	80	91	10.3	11.0	11.0	65.3	62.7	60.5	0	ESE 2	ENE 2	0	4	8		
11.	15.6	17.3	14.9	15.9	17.9	11.8	90	78	90	11.9	11.4	11.4	57.2	55.8	54.2	ENE 2	ESE 3	E 2	4	4	0		
12.	16.4	18.2	15.8	16.8	18.3	10.8	88	83	93	12.3	12.9	12.5	50.8	50.1	50.2	ESE 2	ESE 2	ESE 1	7	5	0		
13.	16.9	19.8	17.4	18.0	18.9	13.8	98	84	91	14.0	14.4	13.4	48.6	47.2	47.4	ENE 1	E 2	ESE 1	10	6	4		≡1
14.	14.0	14.8	12.8	13.9	20.3	12.2	96	88	95	11.4	11.0	10.4	48.6	50.7	53.4	SW 1	0	0	10	10	9	0.8	●1.2
15.	15.6	16.0	14.6	15.4	15.9	12.6	90	82	92	11.9	11.1	11.4	56.1	56.6	56.7	0	ENE 2	ENE 1	5	6	4	1.2	
16.	17.6	20.9	17.4	18.6	17.9	14.5	89	78	89	13.3	14.4	13.1	55.8	55.4	56.1	ESE 2	ESE 2	ESE 2	2	2	1		
17.	16.8	20.6	16.4	17.9	21.2	15.0	93	83	95	13.2	14.9	13.1	56.5	57.2	57.8	SSE 1	SE 1	0	2	2	0		
18.	17.0	17.1	15.4	16.5	21.5	15.1	90	82	92	12.8	11.8	12.2	56.6	56.7	57.7	ESE 2	ESE 2	ESE 1	2	1	0		
19.	17.4	17.8	15.0	16.7	18.5	14.0	90	78	93	13.3	11.9	11.9	58.6	57.7	57.7	E 1	E 2	ENE 1	4	0	0		
20	16.2	18.4	14.5	16.4	18.7	13.5	99	78	98	13.6	12.2	12.0	56.8	55.8	55.3	ENE 1	0	0	2	1	0		
21.	13.0	14.2	13.0	13.4	19.3	12.8	94	75	86	10.4	9.0	9.5	53.3	53.3	53.5	NE 2	NE 3	ENE 3	10	10	6	2.0	●1
22	12.6	14.6	12.7	13.3	14.9	11.0	78	64	82	8.4	8.0	8.9	53.1	53.0	53.6	NE 3	NE 2	NE 2	5	8	5		
23.	11.8	14.8	12.7	13.1	14.7	10.8	97	77	91	10.0	9.7	9.9	55.1	55.9	58.3	NE 2	NE 2	E 1	10	10	8		●2
24	13.2	14.0	11.0	12.7	14.8	8.8	93	73	91	10.4	8.6	8.9	61.0	62.0	63.0	NE 1	NE 1	E 1	3	3	3	2.5	
25.	11.2	14.3	11.5	12.3	14.7	8.5	89	76	96	8.8	9.2	9.6	63.3	62.2	60.8	ENE 1	E 1	ESE 1	2	3	2		
26.	13.1	15.0	13.2	13.8	14.9	8.5	93	86	88	10.3	10.9	9.9	57.7	54.9	53.4	ESE 2	ESE 2	ESE 2	10	2	2		
27.	12.7	13.2	13.2	13.0	15.5	11.4	95	95	97	10.3	10.6	10.9	50.0	50.0	49.8	ESE 2	SE 2	ESE 2	10	8	6		
28	12.0	13.0	10.8	11.9	14.3	11.5	99	97	97	10.3	10.8	9.3	48.7	49.0	49.6	W 1	W 1	W 2	10	10	7	8.0	●12
29.	9.4	13.3	11.7	11.5	14.3	8.5	98	83	85	8.6	9.4	8.6	50.4	49.7	46.0	SW 1	SW 2	ESE 2	9	9	10	4.7	
30.	10.1	14.2	12.7	12.3	14.1	9.0	100	84	95	9.2	10.0	10.3	48.4	53.2	56.5	NE 2	NW 2	NW 2	10	7	8	6.1	●1.23
31.																							
Midd.	14.4	16.6	13.7	14.9	17.7	11.8	90	79	91	11.1	11.1	10.7	756.7	756.7	756.9	1.4	1.6	1.3	5.3	5.2	3.9	40.9	

OKTOBER.

Dag	8.	2.	9.	Middel	Max.	Min.	8.	2.	9	8.	2.	9	8.	2	9.	8.	2	9	8	2.	9.	bør	Anmærkn:
1.	11.3	14.6	11.2	12.4	15.1	9.6	98	84	100	9.7	10.3	9.9	759.8	760.6	761.6	W 2	SSW 1	SE 1	2	4	2	0.7	
2.	12.5	13.9	12.9	13.1	15.5	10.0	94	92	97	10.0	10.7	10.7	62.3	62.4	62.4	SE 1	SE 2	SE 2	4	7	8	0.2	
3.	11.6	11.6	11.0	11.4	14.6	11.4	100	100	100	10.2	10.2	9.8	62.3	62.8	63.0	SE 2	SE 2	SE 1	10	10	10	2.1	●1.23
4.	11.1	14.7	12.3	12.7	12.2	9.2	100	78	97	9.9	9.7	10.3	65.4	68.0	71.5	0	ESE 1	E 1	10	7	6	3.7	≡1
5.	12.9	15.2	12.0	13.4	15.0	10.6	97	92	96	10.7	11.9	9.9	73.8	73.9	74.3	ENE 1	ENE 2	ENE 2	4	6	4		♕3
6.	11.8	12.8	11.6	12.1	15.7	10.8	88	85	88	9.1	9.2	8.9	73.5	72.0	71.0	ESE 2	ESE 2	ESE 2	2	4	3		
7.	11.0	11.8	11.0	11.3	13.7	9.1	82	81	90	8.1	8.3	8.8	69.8	69.0	68.9	ESE 2	ESE 3	ESE 2	5	2	1		
8.	11.7	12.0	10.8	11.5	12.4	10.0	87	84	90	8.9	8.7	8.6	69.0	68.2	67.5	ESE 2	ESE 3	ESE 2	2	4	1		
9.	11.0	13.4	10.2	11.5	13.0	8.8	90	77	91	8.8	8.8	8.4	66.7	65.5	64.6	ESE 2	ESE 1	ESE 1	3	3	1		
10.	10.2	12.9	8.7	10.6	13.7	9.5	81	63	91	7.5	6.9	7.6	63.5	62.6	61.5	N 1	WSW 1	SE 1	9	3	0		●3
11.	10.4	12.8	11.5	11.6	13.5	7.1	94	82	86	8.8	8.9	8.6	59.3	57.8	56.4	0	ESE 1	SE 2	0	3	4	0.1	
12.	11.8	12.3	11.2	11.8	12.9	9.5	68	66	72	7.0	7.1	7.1	55.7	56.2	57.5	SE 3	ESE 3	ESE 3	9	7	4		
13.	10.8	10.9	10.1	10.6	13.4	10.1	82	75	74	7.8	7.3	6.8	59.8	61.0	62.0	E 3-4	E 3	E 3	10	8	5		
14.	8.2	9.4	8.0	8.5	12.3	7.8	78	76	81	6.3	6.7	6.4	61.6	61.4	62.6	E 3	E 4	E 4	8	10	10		
15.	6.8	7.0	4.9	6.2	9.8	5.8	90	87	100	6.6	6.5	6.5	62.9	62.9	62.7	E 2	ENE 3	ENE 4	10	10	10	1.1	●123
16.	5.7	4.1	3.2	4.3	7.9	3.8	73	95	89	5.0	5.8	5.1	60.1	59.1	58.9	ENE 4	ENE 2	ESE 2	10	10	10	17.9	●123
17.	3.2	4.9	4.1	4.1	5.9	2.6	98	84	88	5.7	5.5	5.4	59.5	60.9	63.9	SW 1	SE 1	SE 1	10	10	10	9.9	●1.2
18.	7.7	9.0	8.9	8.5	7.8	2.9	88	86	84	6.8	7.3	7.1	65.5	66.5	67.2	NE 2	E 2	ESE 2	10	10	10	0.2	
19.	8.1	8.8	7.9	8.3	9.4	7.1	91	89	90	7.3	7.5	7.2	65.8	65.0	63.8	ESE 2	ESE 2	ESE 2	10	10	10		
20	7.8	8.4	7.2	7.8	9.7	7.0	92	97	96	7.2	8.0	7.3	61.5	60.4	61.1	SE 2	SE 2	SE 3	10	10	10		
21.	7.8	7.7	8.4	8.0	8.9	5.3	96	91	91	7.6	7.2	7.4	60.6	59.7	58.9	SE 2	SE 2	SE 3	10	10	10		
22	6.2	7.7	6.1	6.7	8.7	5.2	81	77	95	5.7	6.1	6.6	55.4	50.3	45.8	SE 4	SE 4	SE 5	2	2	10		●3
23.	7.5	9.0	5.4	7.6	8.8	5.0	94	86	99	7.3	7.3	6.6	46.2	48.2	49.9	SW 2	SW 2	SSW 1	3	9	7	11.3	●1
24.	5.9	8.3	8.9	7.7	9.9	5.0	99	88	86	6.9	7.2	7.2	51.8	52.1	47.7	S 1	S 2	SE 3	5	4	10		
25.	8.7	10.7	8.2	9.2	9.2	5.9	78	73	87	6.6	7.1	7.0	45.9	47.9	50.6	SSW 4	SSW 4-5	SSW 3	8	5	2	2.5	●1
26.	6.8	10.1	8.4	8.4	10.7	5.0	91	86	96	6.7	7.9	7.9	51.2	50.9	50.7	S 1	S 2	S 1	4	5	10		●3
27.	6.2	9.3	6.0	7.2	10.9	5.3	97	84	96	6.9	7.3	6.7	53.1	53.7	54.5	SSW 1	S 1	SE 2	0	4	7	1.4	●1
28.	9.1	10.3	9.6	9.7	9.7	6.0	89	83	98	7.6	7.8	8.7	52.2	49.6	47.2	ENE 3	ENE 4	ENE 4	10	10	10	0.1	●3
29.	9.1	11.6	8.8	9.8	10.3	7.5	100	84	91	8.6	8.4	7.6	42.8	44.1	43.1	SW 2	SSW 3	S 3	9	2	10	2.5	●13
30.	6.4	9.1	6.6	7.4	11.9	5.6	81	77	88	5.8	6.7	6.4	53.2	55.7	56.3	W 3	W 4	SW 3	3	6	7	0.9	
31.	5.8	8.4	6.2	6.8	9.8	5.3	99	93	96	6.8	7.7	6.8	52.0	52.2	56.1	S 2	SW 3	W 2	10	10	2	0.5	●1.23
Midd.	8.9	10.4	8.8	9.4	11.4	7.2	90	84	91	7.7	7.9	7.7	759.4	759.4	759.5	2.0	2.4	2.3	6.5	6.6	6.6	55.1	

BOGØ. **NOVEMBER.** **1882.**

Dag	Thermometer. Celsius.						Fugtighedsgrad			Damptryk			Barometer.			Vindens Retn. og Styrke			Skydække			Ned.	Anmærkn:
	8.	2.	9.	Middel	Max.	Min.	8.	2.	9.	8.	2.	9	8.	2.	9.	8.	2	9.	8.	2.	9.	bör	
1.	5.0	8.6	6.4	6.7	8.8	4.3	100	98	99	6.5	8.1	7.1	759.2	759.6	758.8	SW 2	SW 2	SSW 2	4	10	10	1.7	≡3
2.	6.5	8.6	6.4	7.2	9.4	4.8	98	99	99	7.0	8.2	7.1	56.0	56.6	59.3	SE 2	SE 1	SSW 1	10	10	2	0.7	●1.2.3
3.	8.3	9.5	9.2	9.0	8.9	6.2	98	96	92	8.0	8.5	8.0	60.5	59.9	58.9	SSE 1	SSE 1	SSE 1	10	10	10	6.5	●3
4.	8.4	9.6	7.6	8.5	9.8	7.9	96	96	94	7.9	8.6	7.3	51.5	47.0	47.6	S 3	S 3	WSW 3	10	10	8	1.5	●1.2.3
5.	8.8	9.8	10.3	9.6	9.8	7.1	84	88	95	7.1	7.9	8.9	51.9	53.1	48.2	W 4	W 4	W 4	8	10	10	10.1	●3
6.	8.6	9.8	7.9	8.8	11.3	8.5	78	74	85	6.5	6.7	6.7	46.9	52.6	56.9	W 5	W 5	WNW 4	7	6	4	8.1	
7.	6.5	5.7	6.8	6.3	9.9	5.8	98	100	93	7.0	6.9	6.8	55.7	50.6	49.6	SSW 1	ESE 2	ENE 2	10	10	10		●2.3
8.	6.6	8.1	5.1	6.6	7.3	5.0	99	94	94	7.2	7.6	6.2	47.8	43.9	43.7	W 1	W 2	W 2	10	10	8	18.8	●1
9.	5.3	6.9	5.2	5.8	8.8	4.0	91	86	95	6.0	6.4	6.3	40.7	38.9	39.8	SSW 1	SSE 1	SSW 1	9	8	10	1.5	●1.3
10.	4.9	6.3	5.7	5.6	7.1	4.3	92	90	85	5.9	6.4	5.8	40.3	41.1	42.2	SW 2	SW 3	SW 3	7	10	2	4.7	●1.2
11.	5.2	4.3	5.0	4.8	7.6	3.8	90	96	89	6.0	5.9	5.8	39.4	37.7	44.8	S 2	E 1	NE 3	10	10	5	2.0	●2
12.	2.8	2.9	1.4	2.4	5.8	1.8	80	78	85	4.6	4.4	4.3	56.7	61.1	64.6	NE 2	NE 2	NE 1	10	7	9	3.2	
13.	-0.7	2.7	2.3	1.4	4.3	-1.9	85	70	77	3.7	3.9	4.2	67.1	67.9	68.6	NNE 1	NNE 1	NE 1	4	0	9		
14.	1.9	2.9	2.4	2.4	3.1	-1.0	73	71	79	3.8	4.0	4.3	68.8	67.7	66.5	ENE 1	ENE 2	ENE 2	3	2	2		
15.	2.3	2.3	2.0	2.2	3.8	1.2	89	85	85	4.9	4.7	4.5	62.5	60.3	58.6	E 2	E 3	E 3	4	7	8	1.0	●1.2.3 ✱2
16.	-0.5	0.3	-0.1	-0.1	3.8	-1.1	88	85	90	3.9	4.0	4.1	55.2	52.9	53.3	E 3	ESE 3	ESE 3	8	10	10	1.8	
17.	-0.9	-0.6	-1.7	-1.1	0.8	-1.7	92	96	98	4.0	4.2	4.0	54.0	53.4	54.9	ESE 3	E 3	ENE 4	10	10	10	1.6	✱1.2.3
18.	-1.4	-1.1	-2.2	-1.6	-0.2	-2.1	94	73	87	3.9	3.1	3.4	55.8	55.2	54.5	NNE 3	NNW 2	NNW 2	10	10	5	10.7	✱1
19.	-2.0	-0.8	-2.4	-1.7	-0.5	-3.7	90	83	94	3.5	3.6	3.6	48.8	44.4	40.1	W 1	W 1	SSE 1	8	10	10		✱3
20	-1.1	0.6	-1.4	-0.6	0.8	-4.7	82	85	88	3.5	4.1	3.6	38.5	40.4	42.6	NE 1	NE 1	N 2	10	9	10	0.4	
21.	-2.4	0.1	-3.4	-1.9	1.8	-3.2	92	90	93	3.5	4.2	3.3	45.8	47.3	49.2	NE 1	0	0	10	10	4		
22	-5.3	0.1	1.4	-1.3	1.6	-5.8	98	87	96	3.0	4.0	4.9	49.2	46.9	42.8	0	0	SE 1	2	10	10		
23.	1.4	2.4	1.9	1.9	1.7	-5.3	96	96	95	4.9	5.3	5.0	41.9	45.1	46.8	E 1	NE 1	SE 1	10	10	10	2.3	●1
24.	4.6	7.0	6.7	6.1	4.7	1.1	100	100	96	6.3	7.5	7.0	37.7	36.5	36.5	SE 1	SSW 2	SW 4	10	10	10	6.3	●1.2.3 ≡1.2
25.	3.6	4.5	3.0	3.7	7.6	3.3	92	89	95	5.4	5.6	5.4	40.1	39.4	38.6	SW 2	SW 2	SW 2	6	4	6	7.3	
26.	3.3	5.0	3.4	3.9	5.8	1.8	95	90	95	5.5	5.9	5.5	39.3	39.3	38.8	SW 2	SW 2	SW 2	10	7	6	0.2	●1.3 ⚡3
27.	3.2	2.8	1.6	2.5	5.3	2.6	93	82	91	5.4	4.7	4.7	40.5	45.0	47.7	WNW 2	WNW 2	NW 2	10	10	10	2.3	
28.	0.3	0.7	-1.9	-0.3	3.9	0.2	87	92	88	4.1	4.5	3.5	49.5	53.0	56.6	N 1	NE 2	NNE 2	8	10	10		
29.	-1.5	-0.8	-0.4	-0.9	2.0	-3.1	86	86	85	3.5	3.7	3.8	58.3	58.1	59.2	WNW 1	WNW 1	NNE 1	10	8	10		
30.	1.2	1.8	1.2	1.4	1.3	-1.7	77	88	87	3.9	4.6	4.4	61.2	61.4	61.5	E 1	ESE 1	SE 1	10	10	10		●✱2.3
31.																							
Midd.	2.8	4.0	3.0	3.3	5.2	1.3	90	88	91	5.2	5.6	5.3	750.7	750.5	751.0	1.8	1.9	2.0	8.3	8.6	7.9	92.7	

DECEMBER.

Dag	8.	2.	9.	Middel	Max.	Min.	8.	2.	9.	8.	2.	9	8.	2.	9.	8.	2	9.	8.	2.	9.	bör	Anmærkn:
1.	0.4	0.5	-0.7	0.1	2.4	0.1	89	83	96	4.2	4.0	4.2	760.4	759.6	760.9	SSE 1	SSE 1	ENE 1	10	10	10	0.3	✱3
2.	-2.6	-2.8	-2.2	-2.5	1.0	-3.2	85	87	63	3.2	3.0	2.4	63.5	63.2	63.4	NE 2	NE 2	ENE 2	5	6	3	1.9	✱1.3
3.	-7.0	-5.4	-5.6	-6.0	-0.4	-7.6	68	59	85	1.8	1.8	2.5	61.7	58.6	56.7	SSE 1	SE 2	SE 3	1	3	1	2.8	
4.	-6.3	-5.2	-4.6	-5.4	-4.3	-7.2	90	88	95	2.5	2.7	3.1	49.6	44.0	41.7	ESE 4	ESE 4	ESE 4	10	10	10		
5.	-2.7	-2.7	-2.5	-2.6	-2.7	-6.8	87	96	87	3.3	3.6	3.3	42.0	43.1	44.8	E 3	NE 3	NE 3	10	10	10	1.9	✱1.2.3
6.	-1.1	-0.5	-1.0	-0.9	-1.0	-3.5	90	90	94	3.8	4.0	4.0	45.4	46.1	47.6	ENE 2	ENE 2	ENE 3	10	10	10	2.8	✱3
7.	-0.5	-0.3	-0.5	-0.4	-0.2	-2.0	86	90	90	3.8	4.1	4.0	48.9	49.6	50.8	ENE 3	ENE 3	ENE 3	10	10	10	0.6	✱1.3
8.	1.6	1.6	0.7	1.3	1.6	-1.2	75	80	73	3.8	4.1	3.6	52.0	53.0	54.2	ESE 2	ENE 2	ESE 2	10	10	10	1.8	●3
9.	-0.5	-0.8	-2.0	-1.1	1.8	-1.1	94	94	100	4.2	4.1	4.0	56.9	57.3	58.6	SE 1	ESE 2	E 2	10	10	2	0.3	
10.	1.0	2.1	1.8	1.6	1.0	-2.9	79	89	91	4.0	4.8	4.8	57.7	53.5	51.8	ENE 1	ENE 2	ENE 2	10	10	10	0.2	✱1●2.3
11.	1.6	0.9	1.1	1.2	2.8	0.7	98	94	94	5.1	4.6	4.7	47.1	48.3	50.2	ESE 1	SW 1	SW 1	10	10	10	3.4	●1
12.	1.4	0.4	-0.4	0.5	1.8	0.7	91	92	90	4.6	4.4	4.0	52.4	56.5	60.0	WSW 1	WSW 2	SW 1	10	10	10		
13.	1.6	1.2	1.2	1.3	1.7	-1.1	85	89	91	4.4	4.4	4.5	58.9	57.8	57.8	E 2	E 2	E 2	10	10	10		
14.	0.0	1.0	-0.1	0.3	1.8	-0.2	100	96	96	4.6	4.7	4.4	57.7	57.2	57.5	ESE 2	E 2	ENE 1	10	10	10		
15.	1.1	2.4	1.8	1.8	1.2	-0.1	98	98	100	4.9	5.4	5.2	56.7	57.0	58.4	S 1	SSW 1	SSW 1	10	10	10	0.6	●1.2 ≡3
16.	0.3	1.2	2.4	1.3	2.5	0.0	96	85	77	4.5	4.3	4.2	63.0	64.2	66.9	NE 1	NE 1	ENE 2	10	10	10	0.5	
17.	1.3	1.1	0.4	0.9	2.4	-0.2	82	75	80	4.1	3.8	3.8	69.0	69.3	69.1	E 3	E 3	ESE 4	10	10	10		
18.	0.3	-0.1	-0.4	-0.1	1.7	-0.8	89	89	90	4.2	4.0	4.0	67.6	66.5	66.4	ESE 3	ESE 3	ESE 3	10	10	10		
19.	-0.4	-0.3	-1.0	-0.6	0.7	-1.1	89	87	96	3.9	3.9	4.1	66.9	67.5	68.9	ESE 2	ESE 2	ESE 2	10	10	10		
20	-0.5	0.3	0.4	0.1	0.0	-1.7	86	92	92	3.8	4.3	4.4	70.5	70.3	69.9	SE 1	SE 1	SE 1	10	10	10		≡2
21.	-0.4	-1.2	0.1	-0.5	0.7	-0.5	90	98	92	4.0	4.1	4.3	64.2	59.6	53.6	SE 2	SE 2	S 1	10	10	10		✱3
22	2.0	2.6	2.4	2.3	2.0	-1.3	96	93	94	5.2	5.1	5.2	50.8	49.8	47.9	SW 2	SW 2	SW 2	10	10	10	2.1	
23.	1.5	1.7	0.5	1.2	2.8	1.4	96	93	96	4.9	4.8	4.6	45.7	45.0	46.4	SSE 1	SE 1	SE 1	10	10	10	0.7	●
24.	0.1	0.9	-0.3	0.2	1.9	-0.2	96	94	96	4.4	4.6	4.3	47.2	47.8	50.3	0	ENE 1	NW 1	10	10	4		✱2
25.	-0.7	0.3	-0.2	-0.2	1.0	-1.7	90	98	92	3.9	4.6	4.2	49.8	47.6	43.7	SE 1	E 1	SSW 1	10	10	10		✱2.3
26.	-0.1	-0.4	-4.2	-1.6	0.7	-1.3	89	94	86	4.0	4.2	2.9	38.7	39.7	44.6	WNW 2	WNW 2	NW 1	3	8	1	3.4	
27.	-0.1	0.4	-0.5	-0.1	0.3	-4.8	89	89	90	4.0	4.2	4.0	46.1	47.6	48.4	W 2	W 2	W 1	7	10	10		
28.	0.3	4.3	5.4	3.3	1.2	-2.0	96	96	94	4.5	5.9	6.3	44.2	43.2	45.4	SSE 2	WSW 3	WSW 4	10	10	10	2.3	●✱1 ≡1
29.	6.5	6.9	6.7	6.7	6.5	0.3	98	98	100	7.0	7.2	7.3	46.4	46.4	45.9	WSW 4	WSW 3	WSW 3	10	10	10	2.4	●1.2.3
30.	6.7	3.3	-0.1	3.3	7.6	5.9	90	80	87	6.6	4.6	4.0	41.9	44.1	49.4	WSW 4	WNW 5	NW 5	10	7	8	9.2	
31.	-1.4	-0.9	-1.5	-1.3	7.1	-2.2	90	80	92	3.7	3.5	3.8	62.4	63.3	61.7	N 1	WSW 1	SE 1	0	2	2		
Midd.	0.1	0.4	-0.1	0.1	1.5	-1.5	90	89	90	4.2	4.3	4.2	754.4	754.1	754.6	1.9	2.1	2.1	8.9	9.2	8.4	37.2	

HAMMERSHUS.
1882.

Nordlig Bredde (Latitude N): 55°17'. *Östlig Længde fra Greenwich (Longitude E de Gr.): 14°48'.*

Höjde over Havet (Altitude): 15.7. *Observator: Christensen, Lærer.*

Iagttagelsestider (Heures d'observation) 8 a.m., 2 p.m. 9 p.m.		Januar	Februar	Marts	April	Mai	Juni	Juli	August	September	Oktober	November	December	Aar (année)
Thermometer. Celsius.	Middel (moyenne)	2.7	2.5	4.6	6.1	9.3	13.5	17.3	15.8	14.7	8.9	4.1	0.5	8.3
	Middel Maximum	3.9	4.4	6.6	9.2	12.3	17.2	20.8	18.8	17.1	11.0	5.6	1.9	10.7
	Middel Minimum	0.9	0.1	2.4	3.5	6.7	10.9	14.6	13.7	12.6	7.0	2.5	-1.2	6.1
	Middel Variation	3.0	4.3	4.2	5.7	5.6	6.3	6.2	5.1	4.5	4.0	3.1	3.1	4.6
	Absolut Maximum	6.6	11.8	15.3	19.6	19.5	24.8	26.5	26.7	22.7	14.8	11.0	5.6	26.7
	Absolut Minimum	-4.5	-3.5	-2.7	-1.9	2.0	7.5	8.8	10.2	8.5	2.0	-3.2	-6.5	-6.5
Fugtighedsgrad (hum. rel.)	Middel	88	81	85	78	80	83	82	86	85	83	84	87	84
Damptryk (tens. d. vap.)	Middel	5.0	4.6	5.4	5.7	7.2	9.7	12.3	11.8	10.9	7.2	5.3	4.2	7.4
Barometer.	Middel	767.5	762.0	757.4	759.0	762.2	757.8	757.5	754.1	758.5	762.2	752.4	756.4	758.9
Skydække (nébulosité)	Middel	7.0	7.2	5.8	4.5	4.6	5.1	4.4	5.1	4.6	5.7	7.7	8.7	5.9
Nedbör (haut. d. pl.)	Sum	27.2	16.0	34.8	24.7	33.1	58.0	88.6	96.6	31.9	24.3	128.0	53.7	616.9
Dage med: (jours de)	Nedbör ● ✱ ▲	11	9	14	11	15	16	14	19	8	10	25	23	175
	Sne ✱	-	1	1	2	-	-	-	-	-	-	8	10	22
	Hagl ▲	-	-	-	-	-	-	-	-	-	-	6	1	7
	Taage ≡	9	6	9	-	2	2	-	3	-	2	1	5	39
	Torden ⻍	-	-	-	1	-	-	1	2	-	-	-	-	4
	Frost (froid)	9	14	4	4	-	-	-	-	-	-	10	21	62
	Storm (tempête)	-	3	1	-	1	-	1	2	-	3	1	1	13
Vindretning: (direction du vent)	N	3	2	-	-	5	2	2	4	-	-	1	1	20
	NE	5	3	-	21	25	7	11	5	17	5	16	17	132
	E	1	1	9	15	7	10	13	3	11	28	7	15	120
	SE	-	-	5	5	9	11	12	6	20	18	11	15	112
	S	6	6	4	13	1	6	8	6	6	14	11	11	92
	SW	49	32	56	26	27	40	32	41	15	14	23	17	372
	W	19	21	8	6	8	6	5	9	2	2	6	4	96
	NW	5	16	4	1	3	3	2	4	5	3	9	5	60
	Stille (calme)	5	3	7	3	8	5	8	15	14	9	6	8	91
Vindstyrke: (force du vent)	N	1.5	2.8	-	-	1.5	1.0	1.0	1.7	-	-	2.0	1.0	1.5
	NE	1.4	1.0	-	1.5	1.5	1.3	1.8	1.7	2.2	2.5	2.0	1.6	1.7
	E	1.0	1.0	1.2	1.5	1.1	1.1	1.0	1.0	1.3	2.1	2.3	1.6	1.5
	SE	-	-	1.3	1.7	1.2	1.0	1.0	1.1	1.2	1.8	1.6	1.6	1.4
	S	1.3	2.8	1.6	1.7	1.7	1.4	1.2	1.3	1.8	1.4	1.5	1.0	1.5
	SW	2.2	2.4	2.0	1.8	1.6	1.5	1.4	2.0	1.3	1.8	2.1	1.5	1.9
	W	2.0	2.2	2.0	2.5	2.0	1.7	1.6	2.2	1.3	2.3	2.2	2.4	2.1
	NW	2.1	2.3	2.3	2.5	1.8	1.0	1.0	1.3	1.4	1.3	1.4	1.5	1.8
	Middelstyrke (force moy.)	1.9	2.2	1.7	1.7	1.4	1.3	1.2	1.5	1.3	1.7	1.7	1.4	1.6

Dag	Thermometer. Celsius.						Fugtighedsgrad			Damptryk			Barometer.			Vindens Retn. og Styrke			Skydække			Nedbør	Anmærkn:
	8.	2.	9.	Middel	Max.	Min.	8.	2.	9	8.	2.	9	8.	2.	9.	8.	2	9.	8.	2.	9.		
1.	3.3	3.5	1.0	2.6	3.5	1.5	87	90	92	5.0	5.3	4.6	762.2	761.1	759.5	0	S 1	SSW 1	10	10	10		
2.	3.7	3.4	4.7	3.9	3.7	0.3	90	93	96	5.4	5.4	6.1	53.5	50.3	46.9	SW 2	SW 3	SW 3	10	10	10		
3.	4.2	5.6	6.3	5.4	5.2	3.2	100	94	91	6.2	6.4	6.5	40.7	38.9	42.1	SW 4	SW 4	SW 3	10	10	10	6.8	●1.23
4.	4.0	4.3	3.1	3.8	6.6	3.8	95	96	84	5.8	5.9	4.8	51.5	52.9	56.8	SW 1	SW 1	SW 1	10	10	10	2.1	
5.	2.6	2.7	0.8	2.0	4.3	1.9	91	87	100	5.0	4.9	4.9	59.6	58.4	50.5	SW 1	SW 2	SSW 3	4	10	10		●3
6.	4.8	4.7	6.2	5.2	5.5	0.8	90	90	100	5.8	5.8	7.1	48.8	49.4	44.4	SW 3	SW 3	SW 4	3	10	10	7.5	●3
7.	4.4	4.3	3.6	4.1	6.3	4.0	85	82	83	5.3	5.1	4.9	46.1	47.9	50.1	SW 4	SW 4	SW 4	7	5	1	2.8	●3
8.	3.9	4.3	4.2	4.1	4.8	3.1	80	82	90	4.9	5.1	5.6	54.9	57.1	59.0	WSW 3	WSW 3	SW 3	4	4	7	0.2	
9.	2.2	2.8	3.5	2.8	4.8	2.2	94	89	92	5.1	5.0	5.4	52.7	50.5	55.4	SSW 2	NW 2	W 2	10	9	4	3.6	●1.2
10.	4.0	4.7	4.5	4.4	4.3	1.4	85	86	90	5.2	5.5	5.7	57.1	59.0	57.6	W 3	W 2	SW 3	2	5	10	2.6	
11.	5.0	5.1	3.5	4.5	5.0	3.8	92	75	80	6.0	4.9	4.7	51.3	52.3	56.6	WSW 3	W 4	NW 3	7	2	0	0.3	●1
12.	2.8	2.8	1.0	2.2	5.3	2.5	64	55	57	3.6	3.1	2.8	66.8	70.8	75.9	NNW 2	N 2	NE 1	2	2	3		
13.	-2.0	1.6	-0.3	-0.2	2.8	-2.5	84	69	79	3.3	3.6	3.6	79.8	79.1	79.3	S 1	SW 1	SSW 1	2	7	5		
14.	-1.4	1.4	-1.6	-0.5	1.6	-2.3	88	–	86	3.6	–	3.5	81.4	82.2	83.4	SSE 1	0	0	9	5	2		
15.	-3.7	1.4	0.3	-0.7	1.4	-4.1	87	76	81	2.9	3.9	3.8	84.7	84.5	84.0	0	S 1	SW 1	1	0	0		
16.	-0.3	2.3	-0.6	0.5	1.6	-4.5	92	91	100	4.1	4.9	4.4	84.9	83.9	83.9	0	WSW 1	SW 1	3	3	10		≡23
17.	-0.4	1.3	2.6	1.2	2.3	-1.2	96	92	91	4.3	4.7	5.0	81.7	80.4	78.3	WSW 2	W 2	W 2	10	10	10		≡12
18.	2.6	3.6	4.0	3.4	2.8	-1.8	94	100	100	5.2	5.9	6.1	76.3	77.0	76.6	WNW 2	SW 1	WSW 1	10	10	10	0.1	≡123
19.	3.3	4.4	3.7	3.8	4.2	2.4	88	93	92	5.1	5.8	5.5	75.2	74.5	75.0	WNW 2	WNW 2	W 2	10	9	0		♕3
20.	3.2	3.4	4.0	3.5	5.0	2.8	92	93	90	5.3	5.4	5.5	74.5	74.1	73.1	WSW 2	WSW 2	WSW 2	1	8	9		
21.	3.4	4.3	3.9	3.9	4.1	2.9	83	89	93	4.9	5.5	5.7	71.0	70.3	71.5	WSW 2	WSW 2	WSW 1	10	10	10		
22.	1.3	2.2	3.2	2.2	4.6	1.3	100	94	83	5.0	5.1	4.8	74.4	74.8	74.1	WSW 1	WSW 1	WSW 2	10	10	10		≡12
23.	3.0	3.3	3.2	3.2	3.2	1.3	88	88	90	5.0	5.1	5.2	71.6	71.5	73.4	SW 2	SW 2	SW 2	10	10	10		
24.	3.6	3.7	3.8	3.7	3.7	2.8	90	95	98	5.3	5.7	5.9	71.7	72.4	72.6	SW 3	SW 3	SW 3	10	10	10		≡23
25.	4.3	3.9	4.4	4.2	4.4	3.1	100	100	100	6.2	6.1	6.2	73.5	73.4	74.3	SW 3	SW 3	SW 2	10	10	10		≡123
26.	3.3	3.1	1.2	2.5	4.5	3.3	98	100	100	5.7	5.7	5.0	77.0	78.4	77.7	WSW 2	WSW 1	SW 1	10	10	10		≡123
27.	0.5	0.0	1.7	0.7	3.5	0.0	100	100	85	4.8	4.6	4.4	73.3	72.4	72.7	SW 1	WSW 1	WSW 1	10	9	10	0.2	≡12
28.	1.1	2.4	3.5	2.3	1.7	-0.1	100	96	93	5.0	5.3	5.5	70.3	69.1	65.5	SW 2	SW 1	SW 3	10	10	10		≡123
29.	3.9	4.2	2.8	3.6	3.9	0.4	95	90	79	5.7	5.6	4.5	64.8	65.6	70.0	WSW 2	WSW 2	NE 1	10	2	0	1.0	●1
30.	-1.4	0.7	2.0	0.4	4.4	-1.7	88	61	64	3.6	3.0	3.3	75.0	75.2	76.5	ENE 1	N 1	NE 2	0	0	0		
31.	0.9	1.1	-0.3	0.6	2.0	-1.7	80	70	72	4.0	3.6	3.2	81.4	83.5	84.3	NE 2	NE 1	NNW 1	2	1	0		
Midd.	2.3	3.1	2.7	2.7	3.9	0.9	90	87	88	4.9	5.1	5.0	767.3	767.4	767.8	1.9	1.9	1.9	7.0	7.1	6.8	27.2	

FEBRUAR.

Dag	Thermometer. Celsius.						Fugtighedsgrad			Damptryk			Barometer.			Vindens Retn. og Styrke			Skydække			Nedbør	Anmærkn:
	8.	2.	9.	Middel	Max.	Min.	8.	2.	9	8.	2.	9	8.	2.	9.	8.	2	9.	8.	2.	9.		
1.	-1.0	0.6	0.2	-0.1	1.1	-2.7	80	68	83	3.4	3.3	3.9	784.7	784.3	782.7	NW 1	NW 1	W 1	0	0	7		
2.	-0.9	-0.2	0.0	-0.4	0.7	-1.4	71	66	76	3.1	3.0	3.5	80.6	78.5	76.4	SW 2	SW 2	SW 2	3	2	0		
3.	0.5	0.5	0.2	0.4	0.6	-1.1	87	83	80	4.1	4.0	3.7	75.4	75.9	74.8	WSW 1	NW 1	WNW 1	3	7	10		
4.	1.1	1.9	2.2	1.7	1.6	-0.2	79	88	93	3.9	4.6	5.0	71.8	70.7	69.0	WSW 1	WSW 1	WSW 1	10	10	10		
5.	2.6	2.7	2.9	2.7	2.7	0.9	85	93	90	4.8	5.2	5.1	67.7	67.6	67.7	W 1	W 1	0	10	10	10		≡2
6.	2.3	2.6	2.5	2.5	3.0	1.7	94	85	91	5.1	4.8	5.0	67.0	65.5	67.8	W 1	WSW 2	NW 1	10	2	1		≡1
7.	-1.4	-0.3	1.2	-0.2	3.8	-1.5	49	66	83	2.0	3.0	4.2	73.2	72.5	70.0	NE 1	WSW 1	NW 1	1	2	10		
8.	0.2	1.1	-0.8	0.2	1.6	-1.7	67	75	73	3.1	3.8	3.2	71.2	72.5	73.1	NE 1	ENE 1	SSW 1	9	10	5		
9.	2.8	2.6	0.8	2.1	3.0	-1.3	89	89	85	5.0	4.9	4.1	72.7	72.1	71.3	WNW 1	W 2	WNW 2	10	10	10		
10.	1.5	2.2	1.8	1.8	3.0	0.6	80	87	93	4.1	4.7	4.9	69.8	69.0	67.7	WSW 1	WSW 1	SW 1	10	10	10		≡2
11.	1.0	1.7	-0.2	0.8	2.3	1.0	98	91	100	4.8	4.7	4.5	66.4	65.9	65.7	SW 1	0	SSW 1	10	10	10		≡13
12.	-0.5	3.0	3.0	1.8	1.8	-0.5	100	79	76	4.4	4.5	4.3	65.4	65.4	65.9	0	S 2	SSW 2	10	0	0		≡12
13.	1.7	6.5	5.5	4.6	3.3	-0.5	82	70	72	4.2	5.0	4.9	65.0	63.4	58.7	SSW 2	SSW 2	SSW 4	0	2	10		
14.	4.6	4.7	3.9	4.4	7.1	1.4	91	92	75	5.9	5.9	4.6	57.2	58.7	57.2	SW 3	SW 3	WSW 4	10	9	0	0.2	●1
15.	2.3	4.2	1.7	2.7	5.3	2.0	91	100	69	4.9	6.2	3.6	59.1	48.4	46.8	SW 3	SW 2	NW 4	10	10	3		●23
16.	-3.3	1.6	1.8	0.0	5.1	-3.5	100	75	93	3.6	3.8	4.9	56.6	58.1	52.0	NW 4	W 4	SW 3	10	7	10	5.1	✱12●3
17.	3.2	3.9	2.0	3.0	3.9	-3.5	87	85	87	5.0	5.2	4.7	44.0	43.3	52.7	WSW 4	W 4	NW 3	10	10	7	2.7	●1.2
18.	1.0	2.5	4.4	2.6	4.3	0.1	87	91	96	4.3	5.0	5.9	59.7	58.0	49.2	WNW 1	SW 1	SW 3	2	10	10	0.6	●23
19.	3.3	4.1	2.2	3.2	4.6	0.8	78	50	45	4.5	3.1	2.4	43.2	49.9	57.7	SW 5	NW 5	WNW 5	9	3	0	4.3	
20.	0.4	3.2	3.8	2.5	4.4	-0.4	55	89	93	2.6	5.1	5.6	68.4	66.3	61.8	NW 3	W 3	WSW 3	0	9	10		
21.	4.5	6.0	0.0	3.5	4.7	0.1	98	56	67	6.2	3.9	3.1	54.9	56.9	65.7	W 3	NNW 2	N 3	10	4	3	0.5	●1
22.	-1.7	3.6	5.1	2.3	6.5	-3.5	58	93	82	2.3	5.5	5.3	68.0	60.1	54.6	WSW 2	WSW 4	W 5	9	10	10		
23.	5.8	6.9	4.7	5.8	6.0	-1.8	82	73	92	5.6	5.4	5.9	54.2	55.5	57.9	WNW 3	WNW 3	WSW 2	10	2	10		
24.	4.0	4.0	3.9	4.0	7.2	3.6	92	95	90	5.6	5.8	5.5	61.8	62.8	62.5	WSW 1	SW 2	SW 2	10	10	10		≡2
25.	2.9	4.1	4.7	3.9	4.3	2.8	91	85	82	5.2	5.2	5.3	60.9	59.8	57.0	SW 1	SW 2	SSW 2	10	5	7		
26.	7.9	11.0	10.7	9.9	8.3	2.7	79	67	65	6.3	6.5	6.3	47.8	45.1	41.6	SSW 5	SSW 5	SSW 5	7	7	10	0.3	•12
27.	8.3	8.5	7.3	8.0	11.8	7.0	82	81	82	6.7	6.7	6.2	38.7	39.1	40.0	SW 4	SW 4	SW 3	7	6	10	1.4	
28.	0.9	-0.4	-2.2	-0.6	9.9	0.9	84	78	59	4.1	3.5	2.3	44.6	50.3	54.8	NW 2	NW 2	NNE 1	10	10	10	0.9	●1
29.																							
30.																							
31.																							
Midd.	1.9	3.3	2.6	2.6	4.4	0.1	83	80	81	4.5	4.7	4.6	762.5	762.0	761.5	2.1	2.3	2.4	7.5	6.7	7.3	16.0	

Dag	Thermometer. Celsius. 8.	2.	9.	Middel	Max.	Min.	Fugtighedsgrad 8.	2.	9.	Damptryk 8.	2.	9	Barometer. 8.	2.	9.	Vindens Retn. og Styrke 8.	2	9.	Skydække 8.	2.	9.	Ned. bör	Anmærkn:
1.	-1.4	-1.0	0.4	-0.7	1.2	-2.6	68	84	92	2.8	3.6	4.4	754.2	751.2	746.6	E 1	E 2	E 2	10	10	10		✱2.3
2.	2.8	3.7	3.5	3.3	2.8	-1.9	96	98	98	5.4	5.9	5.8	47.6	49.3	51.3	0	0	0	10	10	10	4.0	●1.3
3.	2.6	3.9	2.3	2.9	3.9	1.9	96	88	94	5.3	5.4	5.1	53.6	54.1	53.9	SE 1	E 1	E 1	10	10	10	3.6	≡1.2
4.	1.0	3.8	4.1	3.0	4.7	0.8	100	87	93	4.9	5.2	5.7	51.9	49.5	46.1	ESE 1	SE 2	SW 1	10	5	10		≡1.2
5.	3.7	5.1	5.5	4.8	6.2	0.7	93	85	85	5.6	5.5	5.7	46.1	48.9	50.0	SW 2	WSW 2	SSW 3	3	0	8	4.7	●1
6.	5.6	5.1	3.4	4.7	5.7	3.6	82	98	83	5.5	6.5	4.9	46.0	44.5	49.3	SW 4	SW 4	WSW 3	10	10	6		●2.3
7.	0.3	1.9	2.2	1.5	6.1	-0.5	60	66	70	2.8	3.5	3.8	60.0	64.0	64.8	WNW 4	NW 3	SW 1	6	7	10	1.0	
8.	4.9	4.9	5.1	5.0	5.0	-2.7	100	100	97	6.5	6.5	6.4	57.8	58.9	58.9	SW 3	SW 3	SW 3	10	10	10	3.7	●1 ≡1.2
9.	5.2	6.0	4.0	5.1	5.9	4.1	84	85	92	5.6	5.9	5.6	61.1	65.3	66.4	W 3	SW 2	SW 2	7	0	7		
10.	5.2	5.1	5.0	5.1	7.4	3.6	92	100	100	6.1	6.6	6.5	61.8	61.1	60.4	SW 3	SW 3	SW 3	10	10	8		≡2.3
11.	5.3	6.7	4.3	5.4	5.4	4.1	100	73	80	6.7	5.3	5.0	58.0	61.6	66.8	SW 3	WNW 3	W 2	8	2	0	1.1	●1.3 ≡1.3
12.	3.9	5.8	4.0	4.6	7.2	2.6	82	82	90	5.0	5.6	5.5	69.2	69.2	69.8	WSW 1	SW 2	SW 2	7	2	6		
13.	3.9	5.8	5.5	5.1	6.1	3.0	90	85	91	5.5	5.8	6.1	67.5	66.0	66.5	SW 3	SW 3	WSW 1	6	9	9		
14.	4.3	4.4	5.0	4.6	6.3	3.8	100	100	94	6.2	6.2	6.1	69.6	69.9	68.4	SW 2	SW 2	SW 2	10	10	0		≡1.2.3
15.	4.2	5.7	4.6	4.8	5.7	3.6	92	88	82	5.7	6.0	5.2	65.4	65.6	69.4	SW 3	SW 3	SW 1	2	10	0		≡1
16.	4.6	6.9	5.6	5.7	7.3	3.1	84	76	83	5.3	5.6	5.6	63.1	60.7	60.8	SW 5	SW 5	SW 3	3	1	0		
17.	6.5	8.4	4.5	6.5	7.3	4.4	81	76	70	5.8	6.2	4.4	63.2	65.9	68.7	WNW 2	WSW 1	NW 1	7	2	0		
18.	3.0	5.4	1.8	3.4	8.7	1.1	76	66	71	4.3	4.4	3.7	71.8	71.0	67.9	S 1	WSW 1	SSW 1	1	0	0		
19.	5.1	9.4	6.0	6.8	6.0	1.5	68	56	82	4.4	4.9	5.7	64.5	62.9	59.6	SW 1	SW 1	SW 1	2	0	0		
20	6.4	10.5	8.4	8.4	10.3	4.9	83	65	61	5.9	6.2	5.0	58.5	57.4	56.1	SW 1	SW 1	SW 1	3	0	0		
21.	9.6	14.3	6.0	10.0	11.5	6.4	70	56	82	6.3	6.8	5.7	53.3	50.1	50.0	SW 1	SSW 2	SW 2	2	0	5		●3
22	3.7	4.9	3.3	4.0	15.3	3.1	97	81	88	5.8	5.3	5.1	53.5	55.7	57.6	SW 1	SW 1	0	2	10	10	1.4	
23.	3.4	6.0	2.8	4.1	5.2	2.7	80	78	86	4.7	5.4	4.8	60.7	61.1	61.9	0	SW 1	SW 1	7	1	0		
24.	3.2	6.2	2.5	4.0	6.0	1.1	87	58	61	5.0	4.1	3.4	62.3	59.6	54.1	SW 1	SW 2	SSE 1	0	2	5		
25.	3.2	6.4	3.7	4.4	6.6	1.6	90	83	85	5.2	5.9	5.1	43.7	43.3	46.1	SSW 2	WSW 1	SW 2	10	5	0	2.0	●1.2
26.	3.6	5.6	3.7	4.3	6.5	2.5	87	73	90	5.1	4.9	5.4	47.0	46.6	47.2	SW 1	SSE 2	ESE 1	6	7	10	1.9	●3
27.	4.8	6.0	4.2	5.0	6.3	3.0	82	87	93	5.3	6.0	5.8	49.8	52.3	53.5	E 1	ENE 1	0	9	7	6	0.7	
28.	4.3	6.8	5.0	5.4	6.6	2.8	87	77	92	5.4	5.7	6.0	54.4	55.7	56.4	WNW 1	SW 2	SW 2	7	3	7	1.8	●1
29.	5.0	6.2	5.0	5.4	7.5	4.1	100	91	100	6.5	6.5	6.5	52.7	52.8	52.3	SW 1	SW 1	SW 1	10	7	10	1.6	●1.2.3 ≡1.3
30.	5.6	6.3	5.6	5.8	6.6	5.0	100	94	86	6.8	6.7	5.9	49.8	50.5	51.2	SW 1	SW 1	SW 1	10	5	3	7.0	●2 ≡1.2
31.	5.7	7.2	5.2	6.0	6.9	3.1	90	89	87	6.1	6.7	5.8	54.0	55.3	55.5	0	E 1	ESE 1	6	8	10	0.3	
Midd.	4.2	5.9	4.3	4.8	6.6	2.4	87	81	86	5.4	5.6	5.3	757.2	757.4	757.7	1.7	1.9	1.5	6.6	5.3	5.5	34.8	

APRIL.

Dag	Thermometer. Celsius. 8.	2.	9.	Middel	Max.	Min.	Fugtighedsgrad 8.	2.	9.	Damptryk 8.	2.	9	Barometer. 8.	2.	9.	Vindens Retn. og Styrke 8.	2	9.	Skydække 8.	2.	9.	Ned. bör	Anmærkn:
1.	4.3	4.4	3.4	4.0	7.6	3.6	90	90	83	5.6	5.6	4.9	759.3	762.5	764.5	E 1	E 2	NE 2	10	10	10		
2.	2.2	3.9	2.9	3.0	5.0	1.7	72	73	88	3.8	4.5	5.0	67.2	67.7	68.1	NE 2	ENE 2	E 1	9	7	3		
3.	3.8	4.7	3.0	3.8	4.1	1.9	80	73	73	4.8	4.7	4.1	71.0	72.1	72.2	NE 1	NE 1	ENE 2	0	0	0		
4.	4.0	4.7	3.4	4.0	4.7	2.5	84	73	85	5.1	4.7	5.0	72.0	72.5	72.3	NE 2	NE 2	NE 2	1	0	0		
5.	3.7	3.8	2.3	3.3	4.7	2.9	83	73	80	5.0	4.4	4.4	73.4	74.6	74.3	ENE 2	ENE 2	ENE 1	2	4	0		
6.	3.0	4.5	2.7	3.4	4.7	-1.1	78	70	82	4.4	4.4	4.6	75.3	74.9	74.0	ENE 1	NE 1	SW 1	0	0	0		
7.	4.4	6.3	4.3	5.0	6.5	1.1	87	75	79	5.4	5.3	4.9	73.1	72.5	72.7	NE 1	NE 1	NE 1	0	0	0		
8.	4.0	6.0	3.7	4.6	9.7	2.9	84	82	82	5.1	5.7	4.9	72.6	72.8	72.8	NE 2	NE 2	NE 1	3	0	0		
9.	4.6	5.4	2.8	4.3	6.0	2.6	71	56	69	4.5	3.8	3.9	72.9	72.0	69.2	E 1	E 1	ENE 1	0	0	0		
10.	3.5	4.9	2.8	3.7	5.7	2.5	72	62	84	4.2	4.1	4.7	65.0	63.8	62.2	E 2	ENE 2	E 1	4	2	4		
11.	2.7	5.7	2.9	3.8	5.3	-1.3	82	60	76	4.6	4.1	4.3	60.6	59.7	58.2	0	SW 1	SSW 1	6	0	0		
12.	3.9	6.7	4.0	4.9	6.2	1.6	80	61	69	4.9	4.5	4.2	56.9	57.5	57.5	W 2	SW 2	SSW 1	7	3	10		
13.	1.3	3.1	-0.4	1.3	7.6	-0.4	70	48	76	3.6	2.7	3.4	56.3	56.5	55.3	NE 1	ESE 1	S 1	7	1	0	7.5	✱1
14.	0.6	2.0	3.0	1.9	4.1	-1.9	71	93	93	3.4	4.9	5.3	51.6	49.5	47.3	ESE 2	ESE 2	SE 2	3	10	10		●✱2.3
15.	9.2	11.8	6.2	9.1	9.2	0.5	81	75	88	7.1	7.7	6.2	44.3	43.2	42.4	S 1	SW 2	SW 2	7	3	3	1.4	●R2.3
16.	4.1	6.8	5.2	5.4	13.6	3.1	72	49	60	4.4	3.6	4.0	46.8	51.4	54.4	WNW 3	W 3	WSW 2	3	1	3	0.4	
17.	5.0	9.4	5.2	6.5	7.3	3.3	71	42	78	4.6	3.7	5.2	55.8	55.1	53.5	SW 2	SW 2	ESE 1	2	2	10		
18.	5.4	6.9	5.1	5.8	9.4	3.5	87	80	83	5.9	5.9	5.4	52.8	53.8	54.8	E 1	E 2	ESE 2	7	2	10		●3
19.	6.6	6.3	5.7	6.2	7.9	4.7	93	87	93	6.7	6.2	6.3	54.2	56.9	62.0	SSW 3	W 3	SW 2	10	10	10	0.5	●1.2
20	8.1	10.5	12.9	10.5	9.0	5.5	88	81	75	7.1	7.7	8.3	59.5	59.2	57.3	SW 3	SW 2	SSW 1	10	5	10	0.3	
21.	7.1	12.3	7.2	8.9	13.3	6.1	90	67	93	6.8	7.2	7.0	59.4	62.8	64.9	W 2	WNW 2	SW 1	7	0	0	1.5	●1
22	8.2	12.9	10.8	10.6	13.2	5.8	87	69	70	7.0	7.7	6.7	63.8	62.2	59.7	SW 2	SW 1	SSE 1	5	2	3		
23.	12.6	17.9	13.2	14.6	15.6	8.2	60	45	65	6.5	6.9	7.3	54.9	53.2	52.0	S 3	S 2	SW 1	7	2	7		
24.	16.1	10.6	9.9	12.2	19.6	9.0	62	98	92	8.5	9.3	8.4	50.4	50.4	49.6	S 2	0	S 2	7	10	5		●2.3
25.	8.8	9.9	7.4	8.7	16.8	7.3	81	74	89	6.8	6.8	6.8	47.2	46.5	46.5	SW 2	SW 2	SW 3	4	7	9	1.8	
26.	8.0	11.1	7.7	8.9	12.7	6.1	90	78	83	7.2	7.7	6.5	44.2	42.5	43.4	SSE 2	SSW 3	S 1	10	10	3	1.3	●1.2.3
27.	7.9	10.6	6.7	8.4	14.4	6.2	82	74	91	6.5	7.2	6.7	45.4	49.0	52.0	SW 2	SW 3	SW 2	10	7	7	1.7	
28.	7.9	9.1	6.2	7.7	10.8	5.1	88	80	96	6.9	6.9	6.8	53.9	53.1	50.9	0	NE 1	NE 2	5	2	10		●3
29.	6.2	8.6	7.8	7.5	9.5	5.7	97	89	85	6.9	7.4	6.7	48.3	52.4	53.6	SW 1	SW 1	SSW 1	10	2	0	7.4	●1.2
30.	7.8	10.4	7.0	8.4	10.3	6.2	86	65	77	6.8	6.1	5.8	51.7	54.7	59.3	S 2	SW 2	SW 3	10	8	0	0.9	●1
31.																							
Midd.	5.8	7.7	5.5	6.3	9.2	3.5	81	71	81	5.7	5.7	5.6	758.7	759.2	759.2	1.7	1.8	1.5	5.5	3.7	4.2	24.7	

Dag	Thermometer. Celsius.						Fugtighedsgrad			Damptryk			Barometer.			Vindens Retn. og Styrke			Skydække			Nedbør	Anmærkn:
	8.	2.	9.	Middel	Max.	Min.	8.	2.	9.	8.	2.	9	8.	2.	9.	8.	2	9.	8.	2.	9.		
1.	9.9	7.6	7.7	8.4	11.9	5.1	61	89	91	5.5	6.9	7.2	762.5	760.5	757.1	SSE 2	NE 1	SW 3	8	10	5	2.1	●1.2.3
2.	5.8	8.5	4.7	6.3	10.6	4.9	87	77	97	5.9	6.4	6.2	63.7	65.3	65.6	NW 1	E 1	SSE 1	5	5	0	5.0	
3.	4.0	6.9	5.7	5.5	8.6	2.0	92	84	90	5.6	6.3	6.1	67.0	66.5	64.4	SE 1	ESE 2	E 1	5	2	3		≡1.2
4.	8.0	9.9	6.7	8.2	8.0	3.8	86	78	93	6.9	7.0	6.8	62.2	60.0	56.9	E 1	SE 1	SE 1	3	2	1		
5.	13.3	12.2	8.8	11.4	13.4	6.0	74	87	93	8.4	9.1	7.9	52.4	52.8	55.7	SSE 2	SW 2	WSW 1	6	4	10		●3
6.	8.7	9.5	8.0	8.7	15.6	7.0	80	80	86	6.7	7.1	6.9	59.4	60.8	60.0	WSW 1	SW 2	0	3	3	8	9.4	
7.	10.0	10.5	7.6	9.4	11.6	7.4	94	75	85	8.6	7.2	6.6	59.2	60.3	61.1	SW 2	SW 2	WNW 1	7	0	0	0.5	●1
8.	7.5	6.3	5.4	6.4	11.9	6.1	82	87	69	6.3	6.2	4.6	61.3	60.5	59.9	NE 1	NE 3	NE 3	2	10	10		●3
9.	3.5	4.9	6.0	4.8	8.0	3.1	90	78	60	5.3	5.1	4.2	60.1	63.2	65.2	NE 4	NE 4	NE 2	10	10	10	6.3	●1.2
10.	7.2	9.6	6.5	7.8	7.3	2.8	83	86	90	6.3	7.6	6.5	66.5	65.0	64.3	0	SW 1	0	2	2	7	3.3	
11.	7.7	9.7	7.5	8.3	10.0	5.9	90	80	90	7.1	7.2	7.0	66.2	66.0	65.0	W 1	SW 2	SW 2	9	1	5	0.3	●1
12.	9.6	10.1	8.3	9.3	10.8	7.0	78	73	66	6.9	6.7	5.4	57.6	54.7	54.7	SW 3	SW 3	W 5	7	3	6		●2
13.	8.0	10.2	7.6	8.6	12.4	6.1	67	50	68	5.4	4.7	5.4	56.1	56.0	55.2	WNW 3	WNW 3	W 2	4	5	5	2.8	
14.	6.5	6.6	6.1	6.4	10.9	5.0	72	83	72	5.2	6.0	5.0	55.2	57.0	58.5	N 2	NNE 2	NNE 2	9	8	6		●2
15.	5.6	7.9	6.1	6.5	8.3	4.8	67	69	68	4.5	5.5	4.7	59.7	61.7	63.3	NNE 2	NE 1	NNE 1	7	7	4	0.6	
16.	5.9	7.6	6.2	6.6	8.9	4.7	66	65	81	4.6	5.1	5.7	65.2	67.3	68.8	NNE 1	NNE 1	NE 1	1	1	3		
17.	7.6	8.9	6.8	7.8	9.8	5.0	73	71	80	5.7	6.0	5.9	69.4	69.6	68.8	NE 1	SW 1	SW 1	7	8	9		
18.	8.1	9.9	5.8	7.9	10.6	6.4	85	78	84	6.8	7.0	5.7	68.8	69.2	69.5	NNW 1	NE 1	NE 1	10	3	1		
19	7.3	9.1	6.5	7.6	11.3	4.9	79	73	72	6.0	6.3	5.2	69.6	69.5	68.3	NE 1	NE 1	NE 1	6	1	0		
20	7.5	9.2	6.7	7.8	10.2	5.3	76	74	90	5.9	6.4	6.6	65.9	64.9	64.0	NE 1	ENE 2	NE 1	9	5	1		
21.	6.9	10.4	7.9	8.4	10.3	5.6	96	80	88	7.1	7.5	6.9	64.9	64.5	64.4	NNE 1	NNE 1	0	10	6	3	0.7	●1.2
22	9.8	11.8	9.9	10.5	10.7	6.6	80	72	84	7.2	7.4	7.7	63.3	61.9	59.8	E 1	E 1	0	1	3	9	0.6	
23.	12.4	15.0	11.8	13.1	12.8	7.6	79	74	91	8.5	9.4	9.3	57.7	55.2	52.4	0	NE 1	SE 1	5	2	1		
24.	16.1	13.9	11.9	14.0	16.6	10.2	86	80	83	11.7	9.4	8.5	50.8	53.7	55.2	SW 1	SW 2	SW 1	7	2	5	0.3	●1
25.	11.9	10.5	10.2	10.9	17.8	10.9	81	92	100	8.4	8.6	9.3	56.5	57.2	57.5	0	NE 1	0	9	10	10		●2 ≡3
26.	13.6	14.3	12.2	13.4	14.2	9.6	90	78	82	10.4	9.4	8.6	58.7	61.2	63.2	SW 1	SW 1	SW 1	10	6	1	1.9	●1.2
27.	13.9	14.9	13.4	14.1	16.0	10.7	76	74	77	8.9	9.4	8.8	65.4	65.9	66.8	E 1	NE 1	SW 1	1	0	0	0.4	
28.	14.3	17.5	14.1	15.3	16.7	11.2	87	70	70	10.5	10.5	8.4	68.6	69.1	69.2	SW 1	SW 1	SW 1	0	0	1		
29.	16.5	17.8	13.2	15.8	19.5	11.1	66	69	91	9.2	10.6	10.2	68.2	66.7	64.4	SE 1	SE 1	SE 1	5	7	2		●3
30.	13.7	16.0	12.6	14.1	18.1	10.8	89	73	75	10.3	9.9	8.1	64.1	64.0	62.8	SW 1	SW 2	W 1	2	0	3	0.9	
31.	13.2	14.5	11.8	13.2	17.4	10.5	78	76	96	8.8	9.3	9.8	61.6	61.0	61.3	WSW 2	SW 2	WNW 2	0	4	2		
Midd.	9.5	10.7	8.5	9.6	12.3	6.7	80	77	83	7.2	7.5	6.9	762.2	762.3	762.0	1.3	1.6	1.3	5.5	4.2	4.2	33.1	

JUNI.

Dag	Thermometer. Celsius.						Fugtighedsgrad			Damptryk			Barometer.			Vindens Retn. og Styrke			Skydække			Nedbør	Anmærkn:
	8.	2.	9.	Middel	Max.	Min.	8.	2.	9.	8.	2.	9	8.	2.	9.	8.	2	9.	8.	2.	9.		
1.	12.7	12.5	11.2	12.1	17.5	9.5	85	81	85	9.1	8.6	8.4	762.1	762.8	764.8	W 1	SW 1	NE 1	5	7	0		●2.3
2.	12.1	16.3	11.5	13.3	16.0	7.9	85	55	83	8.9	7.5	8.4	68.1	68.6	68.4	NW 1	SW 1	SW 1	3	1	0	1.8	
3	13.9	18.2	13.1	15.1	18.6	10.0	77	42	62	9.1	6.6	6.9	67.9	66.0	64.0	SW 1	SW 1	SW 1	0	0	0		
4.	18.6	15.8	13.8	16.1	19.3	10.3	55	63	85	8.7	9.3	9.9	60.6	58.9	55.9	SSE 2	SE 1	SE 1	2	5	10		●3
5.	13.8	15.8	13.5	14.4	19.6	12.5	94	80	99	10.9	10.7	11.4	55.9	56.6	58.2	SW 1	SW 1	SW 1	8	5	10	1.1	●2.3
6.	15.1	20.2	16.3	17.2	17.2	11.3	80	59	73	10.2	10.5	10.1	59.4	59.1	57.0	SW 2	SW 2	S 2	3	2	3	5.1	
7.	19.5	23.9	15.0	19.5	21.7	15.1	69	47	90	11.5	10.2	11.4	54.9	52.2	50.9	SW 1	SSW 2	WSW 2	3	4	10		
8.	13.8	15.2	13.0	14.0	24.8	12.5	92	86	94	10.7	11.0	10.4	52.9	53.5	53.4	SW 1	SW 2	SW 1	7	1	5	4.3	●1
9.	14.2	16.1	13.4	14.6	16.5	12.0	90	72	98	10.7	9.8	11.2	55.0	53.9	51.2	SW 1	0	SE 1	3	2	10		●3
10.	14.0	14.7	12.1	13.6	17.7	11.6	97	82	88	11.5	10.1	9.1	43.2	44.4	44.5	S 1	SW 2	SW 2	10	5	7	11.4	●1
11.	13.1	12.6	11.3	12.3	15.6	11.4	88	87	87	9.8	9.3	8.6	42.0	43.6	47.7	SW 3	SW 2	WSW 3	7	10	7		●2.3
12.	11.5	14.7	10.5	12.2	15.0	9.2	66	68	87	6.7	8.4	8.1	52.0	52.2	50.4	WSW 3	SW 2	SSW 2	7	2	10	1.7	●2.3
13.	10.3	10.3	9.9	10.2	15.5	7.5	75	87	86	7.0	8.1	7.8	49.1	47.8	45.6	SW 2	SW 2	WSW 2	2	10	4	3.5	●2.3
14.	10.8	12.0	10.8	11.2	14.0	9.5	83	86	90	8.0	8.9	8.6	49.6	50.2	50.3	SW 2	SW 2	SW 2	3	5	7	1.1	●1.2
15.	10.9	12.1	9.1	10.7	13.7	9.4	93	80	95	9.0	8.4	8.1	44.5	44.8	45.0	SW 2	SW 2	0	7	4	5	1.9	●1.2
16.	11.6	12.6	11.4	11.9	14.8	8.5	85	82	83	8.6	8.8	8.3	48.6	53.2	57.0	NE 2	NE 1	W 1	9	4	2	0.3	
17.	12.3	12.5	11.1	12.0	15.2	10.2	90	79	69	9.5	8.5	6.8	58.6	59.8	60.1	SW 1	WSW 2	W 2	3	10	10		
18.	11.1	13.2	10.1	11.5	15.0	9.8	60	53	76	5.9	6.0	7.0	61.2	61.2	60.0	W 1	SW 1	SE 1	7	5	5		
19.	13.0	14.0	13.0	13.3	15.4	9.6	81	93	95	9.0	11.0	10.5	55.6	55.4	56.6	SE 1	SSW 1	S 1	5	10	10		●2.3
20	12.5	15.5	12.4	13.5	15.6	11.2	94	78	93	10.0	10.2	9.8	58.4	60.0	61.3	S 1	SW 1	0	9	5	5	4.2	
21.	13.5	17.3	12.8	14.5	16.7	10.2	77	69	94	8.9	10.2	10.2	62.4	62.3	62.4	NNW 1	NW 1	E 1	3	6	3		
22	13.1	12.8	12.0	12.6	19.3	11.6	85	100	100	9.4	11.0	10.5	61.0	59.9	59.2	N 1	N 1	NE 1	10	10	10	0.1	●1.2.3 ≡2.3
23.	13.6	15.5	13.4	14.2	14.0	11.7	94	88	100	10.8	11.6	11.4	62.2	64.0	65.6	0	ENE 1	NE 1	10	7	10	7.4	≡1.3
24.	14.4	16.7	13.5	14.9	15.9	11.0	91	82	90	11.0	11.7	10.5	67.0	67.7	67.9	ESE 1	E 1	ESE 1	4	0	0	0.2	
25.	15.1	16.9	13.7	15.2	18.2	11.8	86	82	96	11.0	11.7	11.1	68.9	68.5	67.1	ESE 1	ESE 1	E 1	0	5	1		
26.	15.7	17.5	14.4	15.9	18.3	12.1	86	78	92	11.4	11.6	11.4	67.1	66.8	65.3	ESE 1	E 1	SE 1	1	0	0		
27.	16.7	18.9	15.6	17.1	18.3	12.8	86	78	89	12.2	12.6	11.8	64.1	63.0	61.2	ESE 1	E 1	0	0	0	3		
28.	14.3	17.4	14.5	15.4	19.6	13.0	92	78	92	11.0	11.5	11.2	60.4	60.2	59.5	SW 1	SW 1	SW 1	9	2	3	0.5	●1
29.	15.1	16.8	14.5	15.5	19.0	13.7	90	85	92	11.5	12.2	11.2	59.2	59.4	59.7	SW 1	SW 1	SE 1	5	5	10		
30.	12.3	13.5	12.4	12.7	18.8	11.5	93	83	68	9.8	9.5	7.2	59.0	60.5	61.8	E 1	ENE 2	ENE 2	10	10	2	13.4	●1
31.																							
Midd.	13.6	15.4	12.6	13.9	17.2	10.9	84	76	88	9.7	9.9	9.6	757.7	757.9	757.7	1.3	1.3	1.2	5.2	4.7	5.4	58.0	

Dag	Thermometer: Celsius.						Fugtighedsgrad			Damptryk			Barometer.			Vindens Retn. og Styrke			Skydække			Nedbör	Anmærkn:
	8.	2.	9.	Middel	Max.	Min.	8.	2.	9.	8.	2.	9	8.	2.	9.	8.	2	9.	8.	2.	9.		
1.	14.0	15.8	10.7	13.5	15.3	11.3	70	67	92	8.4	9.1	8.7	763.0	763.0	762.8	ENE 1	E 1	SSE 1	3	0	0	0.3	●1
2.	15.1	17.8	14.5	15.8	16.3	8.8	75	63	88	9.7	9.6	9.7	62.6	62.1	62.2	0	SW 1	SW 1	0	0	1		
3.	15.6	18.4	15.5	16.5	19.3	13.2	80	69	86	10.5	10.9	11.3	61.9	61.5	59.9	SW 1	SW 2	SW 1	0	0	5		
4.	14.7	16.3	15.6	15.5	19.5	14.0	84	92	96	10.4	12.6	12.6	57.5	56.1	55.5	WSW 1	SW 2	SW 1	9	5	10		
5.	16.7	20.6	17.2	18.2	18.6	14.5	93	76	90	13.1	13.8	13.1	54.5	53.5	51.0	0	SW 1	SE 1	2	2	7	0.3	●1
6.	16.7	15.8	14.6	15.7	21.7	16.6	94	86	89	13.3	11.5	11.0	48.1	50.0	50.6	SW 1	SW 2	SSW 1	10	3	0		●2
7.	17.1	20.3	15.2	17.5	18.4	13.6	81	63	93	11.7	11.0	12.0	50.9	51.1	50.7	SSW 1	SSW 2	SE 1	3	2	10	2.5	●3
8.	16.5	18.3	16.1	17.0	21.7	14.2	86	80	82	12.1	12.6	11.2	52.0	52.6	52.6	SW 1	SW 1	S 1	3	5	10	1.7	
9.	15.4	18.2	16.1	16.6	20.5	14.1	97	81	97	12.6	12.6	13.2	51.5	51.7	50.0	ENE 1	SW 1	0	10	5	10	19.3	●1
10.	14.6	17.7	15.6	16.0	18.5	14.5	98	84	88	12.1	12.6	11.6	47.9	49.3	51.1	NW 1	SW 2	WSW 2	10	5	2	9.9	●1.2.3
11.	15.5	16.9	14.2	15.5	18.6	14.2	80	79	90	10.5	11.3	10.7	52.6	52.8	51.0	SW 2	SW 2	SW 2	2	1	0	2.3	
12.	17.1	19.0	16.0	17.4	18.7	12.9	84	79	97	12.1	12.9	13.1	49.7	49.1	49.8	ENE 1	SE 1	0	5	8	10	0.2	●1.3
13.	16.1	17.7	14.6	16.1	21.1	14.5	88	78	96	12.0	11.8	11.8	53.6	56.0	57.9	W 1	SW 2	WSW 1	3	2	0	10.8	●1.2
14.	16.7	22.3	17.4	18.8	18.8	13.8	82	56	76	11.7	11.2	11.2	58.3	58.5	57.1	SW 1	SW 2	S 1	0	2	8	0.1	
15.	20.2	26.0	18.4	21.5	22.7	16.5	66	50	77	11.7	12.4	12.1	57.1	56.7	56.4	S 1	S 1	SE 1	1	0	1		
16.	23.6	21.2	18.7	21.2	26.2	16.4	62	76	89	13.4	14.2	14.3	56.8	57.0	56.0	ESE 1	E 1	SE 1	0	0	7		
17.	21.4	22.5	18.7	20.9	23.6	17.2	76	77	95	14.4	15.7	15.2	54.2	54.1	54.9	SE 1	SE 1	SW 1	2	2	9		
18.	17.1	19.5	17.1	17.9	23.7	16.5	93	78	89	13.5	13.0	12.9	57.5	59.7	61.8	W 2	SW 2	SW 1	9	6	2	6.7	●R 1
19.	19.1	21.7	20.2	20.3	20.3	15.6	78	68	69	12.8	13.1	12.2	64.1	65.3	64.9	SW 1	SW 1	SW 1	0	0	5		
20	19.7	21.8	16.4	19.3	24.5	14.9	76	76	81	12.9	14.8	11.3	64.0	62.4	65.3	SE 1	SW 2	NNW 1	5	3	0		
21.	18.7	19.8	16.8	18.4	26.5	12.7	73	66	80	11.7	11.4	11.5	65.4	65.1	62.5	0	E 1	E 1	2	5	2		
22	18.7	17.2	16.8	17.6	20.3	16.2	75	92	98	12.0	13.4	13.9	59.3	58.2	57.7	ENE 2	NE 1	NNE 1	6	10	10		●2.3
23.	17.6	19.5	16.0	17.7	20.0	15.3	92	80	91	13.7	13.5	12.4	58.7	58.7	57.4	SW 1	E 1	SE 1	7	3	2	4.8	
24.	22.4	23.3	18.3	21.3	22.6	15.6	69	75	94	13.8	15.9	14.7	57.3	57.3	56.6	S 2	E 1	0	6	2	10		●2.3
25.	15.6	18.8	15.6	16.7	24.2	13.8	86	80	92	11.3	12.9	12.1	57.8	59.6	59.3	W 1	SW 1	0	3	3	5	28.5	●1
26.	17.9	19.6	17.4	18.3	19.6	14.6	86	81	86	13.1	13.6	12.7	59.7	60.1	62.1	NE 1	NE 1	NE 1	7	2	7		
27.	18.3	19.7	17.4	18.5	20.2	15.3	86	73	86	13.5	12.5	12.7	64.7	66.0	67.6	N 1	N 1	0	1	2	3		
28.	18.4	20.1	17.8	18.8	22.0	14.0	80	70	67	12.5	12.2	10.1	68.3	68.6	68.6	ENE 1	E 1	E 1	2	2	4		
29.	17.2	17.4	17.6	17.4	20.6	16.5	82	86	84	11.9	12.7	12.6	65.8	63.6	58.7	NE 2	NE 4	NE 5	5	10	10		●2.3
30.	18.5	20.8	18.4	19.2	19.0	16.6	93	86	93	14.7	15.9	14.6	55.7	55.2	54.4	E 1	E 1	SSE 1	10	7	7	1.2	
31.	17.0	17.0	15.4	16.5	21.2	14.9	86	88	78	12.3	12.6	10.1	52.9	51.8	54.5	SSE 1	SE 1	W 3	7	10	10		●3
Midd.	17.5	19.4	16.5	17.8	20.8	14.6	82	76	87	12.2	12.7	12.1	757.5	757.6	757.4	1.1	1.4	1.1	4.3	3.5	5.4	88.6	

AUGUST.

Dag	8.	2.	9.	Middel	Max.	Min.	8.	2.	9.	8.	2.	9	8.	2.	9.	8.	2	9.	8.	2.	9.	Nedbör	Anmærkn:
1.	15.2	15.3	15.2	15.2	18.2	14.2	73	72	76	9.4	9.4	9.8	755.5	756.2	756.0	WSW 3	WSW 4	W 3	6	9	10	2.3	●1.2
2.	14.7	17.1	15.9	15.9	16.5	13.1	82	74	99	10.1	10.7	13.3	55.9	55.7	52.0	WSW 2	SW 2	SW 2	7	1	10	1.7	●3
3.	15.7	16.0	14.9	15.5	18.1	14.4	85	88	76	11.4	11.9	9.6	50.4	50.4	51.2	SW 2	SW 3	WSW 3	7	5	7	3.4	●2.3
4.	13.1	11.6	11.7	12.1	17.6	11.6	64	87	84	7.2	8.8	8.5	49.6	46.9	46.0	SW 5	WSW 4	W 3	6	10	3	1.7	●2.3
5.	11.8	14.7	13.7	13.4	14.0	10.3	87	75	86	8.9	9.3	9.9	45.0	49.5	52.6	N 3	NNE 3	N 1	7	7	3	6.8	●2.3
6.	12.7	14.1	13.1	13.3	16.3	10.2	97	100	89	10.5	12.0	9.9	52.3	49.7	52.9	SW 1	WSW 2	NE 3	10	10	7	6.0	●1.2.3
7.	14.2	16.7	15.5	15.5	16.6	12.0	91	84	89	10.8	12.0	11.7	55.5	55.4	54.9	WNW 1	SW 2	NW 2	2	2	9	12.6	
8.	15.8	17.6	16.2	16.5	18.4	13.8	94	90	97	12.6	13.4	13.3	55.2	57.0	58.3	WNW 1	0	SW 1	10	10	3		
9.	17.3	21.2	17.4	18.6	20.7	14.6	88	73	83	12.9	13.6	12.2	60.3	60.9	60.0	N 1	0	SW 1	1	2	6		
10.	17.2	19.4	16.2	17.6	22.2	15.3	92	90	97	13.4	15.0	13.3	60.3	61.1	61.0	SW 1	SW 1	SSW 1	0	1	1		≡2.3
11.	14.6	16.5	15.3	15.5	19.7	14.1	88	80	93	10.9	11.2	12.1	62.3	62.3	61.7	W 1	SW 2	0	10	0	0		
12.	16.6	19.4	14.8	16.9	17.7	13.4	89	77	87	12.4	12.9	10.9	63.3	64.2	64.5	NW 1	0	0	0	0	0		
13.	17.5	19.2	16.9	17.9	20.6	13.6	93	92	95	13.8	15.3	13.6	64.7	64.3	63.6	ESE 1	ESE 1	SE 1	0	0	0		
14.	21.5	23.3	19.5	21.4	22.6	16.1	75	73	80	14.3	15.4	13.5	62.2	61.4	60.6	SE 1	ESE 1	0	0	0	0		
15.	21.1	22.8	18.6	20.8	26.7	17.6	81	78	94	15.1	16.0	14.9	59.0	58.3	56.0	0	NE 1	0	2	2	3		
16.	19.3	19.8	16.8	18.6	23.0	17.2	91	96	98	15.2	16.5	13.9	52.4	52.9	54.3	E 1	SSW 1	SW 1	3	10	10	4.6	●1.2.3 R 1
17.	16.3	18.2	17.3	17.3	22.3	15.5	90	74	99	12.5	11.5	14.5	56.2	56.0	55.1	WNW 1	0	NE 1	9	7	10	5.0	●3
18.	17.9	18.5	16.5	17.6	19.3	15.7	95	84	97	14.5	13.3	13.5	55.2	58.5	59.9	NE 1	E 1	0	10	3	0	14.4	
19.	18.2	20.3	17.3	18.6	19.1	16.0	96	89	100	14.9	15.7	14.7	60.3	60.3	59.9	0	0	0	1	0	10		≡3
20	16.2	17.9	15.8	16.6	20.9	14.3	97	91	97	13.3	13.9	12.9	58.0	56.9	55.4	0	SW 1	SE 1	9	5	3		≡1.3
21.	15.9	17.1	13.6	15.5	19.2	14.1	84	77	97	11.3	11.1	11.2	53.0	52.2	47.6	SW 2	SW 1	SSW 1	7	2	10	0.3	●3
22	14.5	15.7	15.0	15.1	18.9	13.3	84	82	87	10.2	10.9	11.0	44.7	45.0	45.2	WSW 1	SW 2	SW 2	7	3	3	5.6	●2
23.	15.4	15.5	15.1	15.3	17.0	13.7	84	77	85	10.9	10.1	10.8	46.6	46.2	43.5	SW 2	SSW 2	SW 3	6	7	6	1.3	●3
24.	13.7	15.9	14.0	14.5	16.8	13.0	75	70	81	8.8	9.4	9.6	46.7	49.6	52.1	SW 5	SW 5	SW 3	6	3	6	5.4	●2.3
25.	13.6	16.1	14.2	14.6	16.6	12.3	80	73	83	9.2	9.9	9.9	52.9	53.6	54.1	SW 3	SW 2	SSW 1	2	7	7	0.3	
26.	15.6	17.6	14.3	15.8	17.3	12.4	81	75	94	10.7	11.3	11.3	52.1	49.9	48.9	SE 1	SSE 2	S 1	5	9	2		●2.3
27.	14.2	16.4	13.3	14.6	19.2	13.1	90	82	88	10.7	11.4	9.9	48.9	51.0	51.5	SSW 2	SW 2	SSW 1	9	2	3	0.9	
28.	13.7	15.4	14.3	14.5	16.8	12.2	94	80	93	10.9	10.4	11.2	50.1	50.5	50.9	SW 1	SW 2	SW 1	10	4	3	0.2	●1.2
29.	14.6	18.3	13.9	15.6	16.6	13.0	85	74	77	10.5	11.5	9.1	50.6	48.0	45.6	SW 1	SSW 2	SSW 1	7	7	7	0.3	●R 3
30.	12.9	14.7	13.9	13.8	18.6	11.6	80	83	93	8.8	10.3	10.9	44.5	46.6	47.5	W 2	SW 2	SW 1	9	7	5	23.8	●1
31.	15.1	13.4	13.6	14.0	16.2	12.7	90	91	95	11.5	10.4	10.9	51.0	53.0	54.4	W 1	SW 1	0	6	10	7		●2.3
Midd.	15.7	17.3	15.3	16.1	18.8	13.7	86	82	90	11.5	12.1	11.7	754.0	754.3	754.1	1.5	1.7	1.3	5.6	4.7	5.0	96.6	

Dag	Thermometer. Celsius. 8.	2.	9.	Middel	Max.	Min.	Fugtighedsgrad 8.	2.	9.	Damptryk 8.	2.	9	Barometer. 8.	2.	9.	Vindens Retn. og Styrke 8.	2	9.	Skydække 8.	2.	9.	Nedbør	Anmærkn:
1.	13.2	14.7	13.3	13.7	17.3	11.9	89	77	88	10.0	9.6	9.9	757.1	759.8	760.2	NW 1	NW 1	SW 1	3	0	3	5.8	
2.	14.3	19.1	17.6	17.0	16.7	11.1	79	54	71	9.6	8.8	10.7	58.5	56.3	54.8	S 2	S 4	SSW 2	9	3	4		
3	17.5	18.3	15.8	17.2	19.8	14.1	85	79	86	12.6	12.3	11.5	55.6	57.4	59.0	SW 2	SW 1	SW 1	0	1	0	1.1	●1
4.	16.9	18.1	14.7	16.6	19.9	14.2	83	87	93	11.8	13.4	11.6	59.6	59.9	60.9	SSE 1	SW 1	SW 1	9	7	0		
5.	15.4	16.7	15.4	15.8	19.7	13.9	96	84	84	12.5	12.0	10.9	62.6	64.1	64.3	SW 1	SW 1	SW 1	5	2	3		
6.	15.5	17.1	14.7	15.8	17.5	12.6	88	89	92	11.6	12.9	11.5	64.2	63.9	64.0	SSW 1	SW 1	SW 1	10	2	10		
7.	14.6	15.8	12.2	14.2	18.0	12.5	82	83	95	10.1	11.1	10.0	65.4	66.0	66.7	NNE 1	0	0	2	0	0	1.0	●1.
8.	13.7	15.0	13.1	13.9	18.1	10.6	87	85	87	10.1	10.8	9.7	66.5	66.2	66.7	NE 1	0	NW 1	3	5	1		
9.	13.5	16.4	13.1	14.3	17.2	12.5	86	80	95	9.8	11.1	10.6	67.1	67.3	67.9	W 1	SW 1	0	6	1	3		
10.	14.7	16.2	14.7	15.2	17.5	12.8	84	75	94	10.4	10.3	11.8	67.1	65.8	63.2	E 1	E 1	E 1	3	2	9		
11.	15.3	16.6	15.1	15.7	17.2	13.0	91	83	96	11.8	11.7	12.2	60.4	59.0	57.3	SE 1	SE 1	ESE 1	7	5	1		
12.	16.4	17.5	15.8	16.6	17.9	14.6	91	86	98	12.6	12.8	13.1	54.6	53.8	52.3	SE 1	ESE 1	0	3	6	3		
13.	16.2	18.9	16.5	17.2	18.0	14.2	98	78	95	13.4	12.6	13.2	50.7	50.4	50.1	SE 1	ESE 1	0	7	3	7		
14.	18.9	17.9	15.5	17.4	19.3	15.7	82	88	99	13.3	13.4	13.0	51.6	52.8	54.2	SSE 1	SE 1	0	7	9	10		●23
15.	14.5	17.1	15.2	15.6	19.4	13.1	96	87	98	11.7	12.6	12.6	57.2	58.7	58.8	0	ENE 1	0	3	3	3	4.2	
16.	16.8	18.5	17.4	17.6	17.3	14.3	92	85	88	13.0	13.5	13.0	59.1	59.1	59.6	SE 1	SE 1	SE 1	0	0	0		
17.	18.6	21.1	17.8	19.2	19.0	15.3	81	75	84	12.8	13.9	12.7	59.9	60.3	60.6	SSE 1	SE 1	SSE 1	0	1	2		
18.	15.8	17.3	15.4	16.2	22.7	14.7	79	77	85	10.5	11.3	11.0	60.6	59.3	60.3	SE 2	E 2	SE 1	0	0	0		
19	15.8	17.3	13.6	15.6	17.7	13.4	85	80	97	11.4	11.7	11.2	61.4	60.6	59.7	ESE 1	ESE 1	0	2	2	0		
20	15.0	17.8	14.8	15.9	17.3	11.7	94	86	91	12.0	13.0	11.4	58.2	57.1	56.2	0	0	NE 2	1	5	3		
21.	13.0	13.9	13.7	13.5	18.1	12.7	93	84	80	10.2	9.8	9.3	54.6	54.3	54.0	NE 3	NE 3	NE 4	10	7	6		●2
22	13.6	13.6	13.5	13.6	14.5	11.9	78	79	85	9.0	9.1	9.7	53.3	53.5	53.9	NE 3	NE 3	NE 3	7	6	7	2.9	
23.	13.6	14.4	14.1	14.0	14.3	12.7	89	85	68	10.3	10.3	8.2	55.6	57.0	59.6	NE 2	NE 2	NE 2	10	10	3	0.2	●12
24.	12.9	13.1	10.8	12.3	14.6	12.0	83	83	68	9.1	9.3	6.5	61.8	63.0	64.4	NE 2	NE 2	NE 1	6	10	3	0.6	
25.	12.2	13.4	12.4	12.7	14.4	10.2	82	76	88	8.6	8.7	9.3	64.5	64.2	63.3	NE 2	SE 1	SE 1	9	10	9		●23
26.	12.0	13.6	11.8	12.5	13.9	10.5	88	75	88	9.1	8.7	9.1	60.8	58.9	57.2	SE 2	ESE 2	SE 2	9	3	4		
27.	11.3	12.7	13.0	12.3	14.0	9.9	87	85	94	8.6	9.1	10.4	54.0	52.5	51.7	E 2	E 2	E 1	10	4	10		
28	13.2	13.2	11.5	12.6	13.6	11.0	93	99	96	10.4	11.2	9.6	49.1	48.1	49.5	0	0	WSW 2	10	10	10		●23
29.	11.3	12.6	9.4	11.1	13.7	11.2	89	82	89	8.9	8.8	7.9	52.3	52.3	50.1	SW 2	SW 2	SSE 1	7	6	4	16.1	
30.	12.8	13.1	11.6	12.5	13.2	8.5	75	78	80	8.2	8.8	8.2	48.5	52.6	56.5	NE 2	NW 2	NW 2	7	5	6		
31.																							
Midd.	14.6	16.0	14.1	14.9	17.1	12.6	87	81	88	10.8	11.1	10.7	758.4	758.5	758.6	1.4	1.3	1.1	5.5	4.3	4.1	31.9	

OKTOBER.

Dag	8.	2.	9.	Middel	Max.	Min.	8.	2.	9.	8.	2.	9	8.	2.	9.	8.	2	9.	8.	2.	9.	Nedbør	Anmærkn:
1.	11.5	13.9	11.0	12.1	14.2	10.5	95	81	95	9.5	9.6	9.3	760.8	762.2	763.5	NW 1	WNW 1	SW 1	3	2	0		
2.	11.6	13.3	8.6	11.2	14.5	8.5	96	91	99	9.7	10.3	8.2	64.9	65.3	65.6	SSE 1	0	0	0	5	0		≡3⛈3
3.	11.5	13.9	10.2	11.9	14.4	8.2	91	81	95	9.1	9.6	8.8	65.7	65.4	65.5	SE 1	ESE 1	SSE 1	5	2	3		
4.	11.1	14.2	12.7	12.7	14.0	8.3	94	84	94	9.2	10.0	10.2	67.3	69.9	72.9	0	ENE 1	E 1	7	5	3		
5.	13.3	14.4	12.0	13.2	14.3	10.7	96	84	79	10.8	10.2	8.2	75.7	76.4	76.8	NE 1	E 1	E 1	3	7	7		
6.	12.2	12.8	11.8	12.3	14.8	11.4	75	77	75	8.0	8.4	7.7	75.9	75.0	74.2	E 1	E 1	ESE 1	3	4	6		
7.	10.5	11.2	10.6	10.8	13.3	9.8	71	69	83	6.7	6.9	7.8	73.4	72.5	72.4	ESE 2	ESE 2	ESE 2	6	4	3		
8.	10.8	12.6	9.5	11.0	11.7	9.7	72	66	83	7.0	7.1	7.3	73.0	72.0	70.4	ESE 2	ESE 2	SSE 1	6	5	1	0.1	
9.	9.7	12.0	8.4	10.0	12.9	6.3	88	78	88	7.9	8.1	7.2	69.5	67.8	66.2	SSE 1	E 1	0	7	2	2		
10.	10.2	12.6	10.1	11.0	12.2	7.3	90	76	75	8.3	8.2	6.9	64.8	63.7	62.4	0	0	NW 1	9	7	0		
11.	9.8	12.4	8.6	10.3	13.0	8.8	84	72	88	7.6	7.7	7.3	61.2	60.5	59.6	0	0	SSE 1	3	0	0		
12.	10.9	12.3	11.5	11.6	12.7	6.5	82	72	77	7.9	7.7	7.8	59.3	59.9	60.6	E 1	E 2	E 2	4	2	3		
13.	10.2	10.0	9.0	9.7	13.0	9.6	81	74	77	7.5	6.8	6.6	63.7	64.9	65.6	E 2	E 3	E 3	6	7	9		
14.	7.8	8.5	6.4	7.6	10.4	7.0	78	71	72	6.1	5.9	5.2	65.3	64.7	65.5	E 3	E 3	E 3	7	6	10		
15.	6.4	6.9	7.6	7.0	9.3	5.6	83	79	64	6.0	5.1	5.0	65.3	65.4	65.0	E 3	NE 4	ENE 5	10	10	10	0.4	●12
16.	6.2	3.9	3.5	4.5	7.7	6.0	69	82	85	4.9	5.0	5.0	63.2	62.1	61.2	E 4	E 3	E 3	9	10	10	0.8	●23
17.	3.4	5.4	4.2	4.3	6.5	2.0	90	82	87	5.2	5.5	5.4	61.0	62.8	66.1	S 1	S 1	0	7	10	10	5.8	
18.	7.2	8.9	8.0	8.0	7.5	3.1	89	73	86	6.7	6.2	6.9	68.0	69.3	69.5	SE 1	NE 1	E 2	9	9	10		
19.	7.4	8.0	7.8	7.7	9.2	6.8	89	89	89	6.8	7.1	7.0	68.9	67.6	66.8	E 2	E 1	SSE 1	10	10	10	0.8	●12
20	7.9	7.0	4.7	6.5	8.3	7.2	90	85	92	7.2	6.4	5.9	65.1	64.8	65.1	SE 1	SE 1	SSE 1	10	10	10	3.3	
21.	6.3	6.5	6.4	6.4	9.1	4.4	87	90	86	6.2	6.5	6.1	64.4	63.6	63.7	SE 2	SE 2	SE 2	7	10	0		
22	5.1	5.6	4.7	5.1	7.3	3.5	80	75	82	5.2	5.1	5.3	60.3	57.3	52.1	SE 3	SE 4	SE 5	0	0	4		
23.	8.5	8.8	6.7	8.0	8.7	4.1	92	88	90	7.6	7.4	6.6	48.6	50.7	51.2	SW 3	SW 1	S 1	7	9	6	4.8	●13
24.	6.6	8.3	7.5	7.5	9.2	6.1	94	89	91	6.9	7.3	7.1	53.9	55.0	53.3	SSW 1	SSW 1	SSE 1	3	1	8	2.6	
25.	8.5	10.4	8.6	9.2	9.0	4.7	83	70	83	6.8	6.6	6.8	50.2	51.9	53.8	SSW 2	SSW 4	SSW 3	2	0	3	2.9	●1
26.	7.2	9.5	7.9	8.2	10.5	6.3	93	91	90	7.0	8.1	7.2	53.5	52.8	52.7	S 1	SW 1	SW 1	9	9	10		
27.	8.5	8.6	5.2	7.4	10.4	6.9	86	91	90	7.0	7.5	6.0	54.4	56.0	57.1	SW 2	SW 1	S 1	5	3	1	2.8	●1
28.	9.5	10.3	9.2	9.7	9.6	4.3	88	83	96	7.8	7.8	8.3	55.5	53.1	50.0	ENE 2	ENE 3	ENE 5	8	10	10		
29.	10.2	11.0	10.5	10.6	10.6	8.7	97	83	85	9.0	8.2	8.0	44.8	47.7	47.3	SSW 2	SSW 2	S 2	10	2	7		≡1
30.	8.6	10.4	8.6	9.2	11.3	7.8	69	66	70	5.8	6.2	5.9	53.1	57.1	58.7	WSW 3	SW 3	SW 2	7	5	1		
31.	6.5	6.2	8.2	7.0	10.9	5.7	78	91	89	5.6	6.5	7.2	55.3	54.0	55.1	SSW 2	SSW 1	WSW 3	6	10	10		●23
Midd.	8.9	10.0	8.4	9.1	11.0	7.0	85	80	85	7.3	7.4	7.0	762.1	762.3	762.3	1.6	1.7	1.8	6.1	5.7	5.4	24.3	

HAMMERSHUS. **NOVEMBER.** **1882.**

Dag	Thermometer. Celsius. 8.	2.	9.	Middel	Max.	Min.	Fugtighedsgrad 8.	2.	9.	Damptryk 8.	2.	9	Barometer. 8.	2.	9.	Vindens Retn. og Styrke 8.	2	9.	Skydække 8.	2.	9.	Nedbör	Anmærkn:
1.	6.7	9.5	5.9	7.4	8.6	6.0	94	83	93	6.9	7.3	6.4	759.7	760.7	760.9	WNW 1	WNW 1	SW 1	6	2	3	4.2	
2.	6.5	8.1	7.2	7.3	10.0	5.0	93	82	91	6.7	6.6	6.9	60.0	60.1	61.5	SSE 1	SSE 1	SSE 2	10	7	10		
3.	7.6	9.3	9.0	8.6	8.3	4.9	98	91	92	7.6	7.9	7.8	63.5	61.0	61.3	SSE 1	S 2	S 2	10	8	10	0.9	● 1 ≡1
4.	7.8	8.1	9.2	8.4	9.7	7.2	90	99	92	7.1	8.0	8.0	56.8	50.8	48.3	S 2	SSW 3	SW 3	9	10	7		● 23
5.	9.6	10.1	8.4	9.4	9.9	7.4	83	96	97	7.3	7.9	8.0	51.7	53.1	51.5	SW 3	SW 3	SW 3	6	7	10	8.6	● 3
6.	9.5	9.5	8.2	9.1	11.0	8.4	72	74	78	6.4	6.5	6.3	41.7	49.1	55.6	WSW 5	WNW 5	WNW 3	7	9	3	7.1	
7.	8.0	7.1	6.7	7.3	10.1	7.1	81	83	90	6.4	6.2	6.6	57.2	54.3	52.0	SW 1	SSW 2	ENE 2	7	10	10		● 2.3
8.	7.7	7.6	8.0	7.8	8.7	5.2	93	90	75	7.3	7.0	6.0	49.8	46.8	44.7	ESE 1	S 1	W 2	10	10	3	10.4	● 1.2.3
9.	6.1	7.3	4.8	6.1	8.5	5.1	87	82	90	6.1	6.0	5.8	44.0	42.5	42.3	SW 2	SSW 1	SSE 1	3	1	10	10.2	● 3
10.	5.5	5.3	7.7	6.2	7.4	4.0	77	92	80	5.2	6.1	6.3	42.4	43.8	43.9	SW 1	SW 1	SW 3	10	10	10	12.6	● 1.2.3
11.	5.8	5.7	6.0	5.8	7.8	4.6	84	85	84	5.7	5.8	5.8	43.6	42.9	44.7	SSW 1	SE 1	ENE 3	7	10	10	12.3	●
12.	4.2	4.0	3.4	3.9	7.0	3.8	80	69	66	5.0	4.2	3.9	56.1	61.2	65.3	NE 3	NE 3	NE 2	7	7	7	10.4	●
13.	2.8	3.6	1.4	2.6	5.0	2.5	60	65	74	3.4	3.9	3.8	68.5	69.6	69.7	NE 1	NE 1	NNW 1	3	2	1	0.3	⊔3
14.	3.1	4.5	3.8	3.8	3.7	0.8	73	66	65	4.2	4.2	3.9	69.8	69.1	68.7	NE 1	NE 1	NE 1	3	2	6		● ▲ 2
15.	3.2	3.5	2.0	2.9	4.6	2.2	68	60	61	3.9	3.5	3.2	65.9	63.5	61.6	E 2	SE 2	ESE 2	6	7	7	1.8	▲ 23
16.	0.3	0.5	−0.4	0.1	4.3	−1.0	68	70	74	3.2	3.3	3.3	58.8	57.0	57.5	SE 2	ESE 2	SE 3	6	7	10	1.5	▲ 23
17.	0.0	−0.7	−0.8	−0.5	0.7	−1.2	72	98	100	3.3	4.3	4.3	57.1	55.7	55.8	E 3	ENE 3	ENE 3	9	10	10	0.2	✱ 23
18.	1.2	0.8	1.3	1.1	1.4	−1.5	78	85	87	3.9	4.1	4.4	54.9	53.2	51.8	NE 3	NE 3	NNE 3	10	10	10	3.7	✱▲1.2 ●✱3
19.	0.5	−0.3	−1.1	−0.3	1.6	−0.2	87	94	78	4.4	4.2	3.3	48.2	45.9	42.9	NW 1	WNW 2	SSW 1	10	7	10	2.1	✱ 1.2.3
20	−1.0	0.8	0.5	0.1	0.6	−3.2	86	94	90	3.7	4.6	4.3	41.0	40.8	43.5	SSE 1	0	0	10	10	8	1.8	✱ 2
21.	0.6	0.6	0.9	0.7	1.5	−1.3	85	83	80	4.1	4.0	4.0	46.9	48.3	49.3	0	NW 1	NW 1	10	7	9	1.6	✱ 2
22	0.4	1.3	−0.5	0.4	1.4	−0.2	75	83	86	3.5	4.2	3.8	49.6	48.8	46.4	NW 1	NW 1	SSE 1	3	7	8	0.1	
23.	1.6	2.7	2.8	2.4	1.6	−1.1	89	91	80	4.6	5.1	4.6	43.6	45.6	48.5	SSE 1	0	SSW 1	9	7	10		
24.	3.3	7.4	7.8	6.2	3.3	1.2	97	100	90	5.6	7.7	7.1	42.7	38.8	38.7	SE 2	SW 2	SW 3	10	10	7	2.7	● 1.2.3
25.	5.9	5.5	5.0	5.5	8.6	2.7	84	83	83	5.8	5.6	5.4	42.0	41.0	39.6	SW 3	SW 3	WSW 2	7	5	7	10.8	■ 2.3
26.	4.7	5.4	4.6	4.9	6.4	3.5	82	83	97	5.3	5.6	6.1	40.5	41.0	41.3	SW 1	SW 2	SW 2	7	5	3	2.7	▲1 ●3
27.	4.3	4.3	2.8	3.8	6.0	3.7	90	90	88	5.6	5.6	4.9	41.5	44.1	48.0	SW 2	WNW 1	W 1	10	9	10	2.8	● 1.2
28.	2.3	2.2	1.4	2.0	4.9	1.7	93	87	74	5.0	4.7	3.8	50.9	53.8	56.9	NE 2	NE 2	NE 1	10	10	8	4.4	●✱ 1.2.3
29.	0.2	0.9	0.4	0.5	2.3	−1.3	89	94	96	4.1	4.6	4.5	59.1	59.2	61.1	0	SW 1	0	8	10	10	2.9	✱ 23
30.	2.0	1.7	0.6	1.4	2.4	−1.7	75	82	83	4.0	4.2	4.0	63.9	64.3	64.2	ENE 2	E 2	SE 1	10	10	10	11.9	●✱▲ 23
31.																							
Midd.	4.0	4.5	3.9	4.1	5.6	2.5	83	84	84	5.2	5.4	5.2	752.4	752.2	752.6	1.7	1.8	1.8	7.8	7.5	7.9	128.0	

DECEMBER.

Dag	8.	2.	9.	Middel	Max.	Min.	8.	2.	9.	8.	2.	9	8.	2.	9.	8.	2	9.	8.	2.	9.	Nedbör	Anmærkn:
1.	−0.9	0.6	−0.1	−0.1	2.2	−1.3	88	82	90	3.8	3.9	4.1	763.4	762.4	763.2	SSE 1	E 1	E 2	10	10	7	0.9	✱ 1.2
2.	−1.4	−1.0	−1.5	−1.3	0.6	−2.8	62	57	54	2.6	2.4	2.2	65.1	65.2	65.5	NE 2	ENE 1	ESE 1	5	7	3	0.7	
3.	−3.5	−3.4	−4.8	−3.9	−1.0	−4.5	80	87	79	2.8	3.1	2.5	63.8	61.7	59.1	SSE 1	SW 1	SSE 1	6	7	10	0.1	✱ 1.3
4.	−5.3	−3.8	−4.8	−4.6	−2.2	−6.5	83	60	100	2.5	2.0	3.2	54.3	50.6	46.4	SE 2	ESE 2	ESE 3	10	10	10	0.5	✱ 2
5.	−2.4	−2.2	−2.1	−2.2	−2.3	−5.5	100	98	87	3.8	3.8	3.4	43.8	45.2	46.5	E 2	ENE 3	ENE 1	10	10	10	7.6	✱ 1.2.3
6.	−0.7	−0.3	−0.4	−0.5	−0.6	−3.0	71	72	81	3.1	3.2	3.6	47.9	48.6	49.6	ENE 1	ENE 2	NE 2	10	10	10	3.2	
7.	−0.5	−0.7	0.3	−0.3	0.0	−1.5	83	77	90	3.7	3.3	4.2	51.5	52.5	53.5	NE 2	NE 2	NE 2	10	10	10		✱ 2
8.	1.5	2.1	2.6	2.1	1.5	−1.4	83	85	80	4.3	4.6	4.5	54.6	55.5	56.9	NE 2	ENE 2	ENE 1	10	10	10	0.6	
9.	2.6	3.3	0.5	2.1	2.8	0.9	85	85	92	4.8	4.9	4.4	58.8	59.8	61.5	ENE 1	0	S 1	10	5	10	4.4	● 1
10.	1.6	3.8	3.4	2.9	3.3	−0.6	91	78	87	4.7	4.7	5.1	61.0	58.6	54.9	SE 1	E 2	SE 2	7	10	10		● 23
11.	3.3	3.1	2.0	2.8	4.2	1.3	92	95	94	5.3	5.4	5.0	50.0	50.5	51.6	SE 2	SW 1	0	10	10	10	1.7	● 3
12.	1.7	2.4	1.2	1.8	3.6	0.5	88	85	85	4.5	4.7	4.3	50.9	56.7	62.4	WSW 1	SW 1	S 1	10	10	10	9.2	●✱1
13.	2.3	3.3	2.7	2.8	2.9	0.4	87	85	91	4.8	4.9	5.1	62.0	60.7	59.9	E 1	E 1	SSE 1	10	10	10	0.7	●
14.	2.9	3.5	2.6	3.0	3.3	2.0	94	85	93	5.3	5.0	5.1	59.9	59.8	59.8	0	E 1	SE 1	10	10	10	0.1	●
15.	2.0	3.5	3.2	2.9	3.6	1.3	96	98	98	5.2	5.8	5.7	58.8	58.7	59.6	0	0	SW 1	10	10	10		● 3 ≡1.2.3
16.	2.2	3.0	1.3	2.2	3.5	1.5	93	81	80	5.0	4.6	4.0	62.9	65.1	68.6	NE 1	NE 1	NE 2	10	10	10	1.2	
17.	0.8	0.5	−0.1	0.4	3.2	−0.3	77	85	76	3.7	4.1	3.4	71.6	72.5	73.1	ENE 2	E 2	SE 3	10	10	10		
18.	−0.4	−0.8	−1.9	−1.0	1.0	−1.7	85	83	84	3.8	3.6	3.3	72.1	71.3	70.5	ESE 2	SE 2	SE 2	10	10	5		
19.	−1.8	−1.4	−1.3	−1.5	0.0	−2.3	82	88	88	3.3	3.6	3.7	70.5	70.9	72.0	SE 1	SE 1	S 1	10	10	10		
20	−1.4	−0.4	0.3	−0.5	−1.0	−2.2	96	100	92	4.0	4.5	4.3	72.9	72.6	72.0	S 1	0	SSW 1	10	10	10		≡1.2.3
21.	−0.1	−0.1	0.3	0.0	0.4	−1.8	94	98	89	4.3	4.5	4.2	67.9	63.2	57.2	0	SSE 1	SSE 1	10	10	10	0.3	≡2
22	1.8	2.5	2.3	2.2	2.3	−0.6	98	96	94	5.1	5.3	5.1	53.2	52.5	50.5	SW 2	SSW 1	SSW 1	10	10	10	1.8	● 1.2
23.	1.8	1.6	0.6	1.3	2.7	1.5	95	93	89	5.0	4.8	4.2	47.5	47.6	48.4	SSW 1	S 1	SSE 1	9	5	5	1.0	
24.	0.9	1.2	1.6	1.2	2.3	0.2	84	87	80	4.1	4.4	4.1	48.3	48.3	50.0	ENE 1	NE 1	NE 1	10	10	10	0.1	✱ 1.2.3
25.	0.4	0.4	−3.4	−0.9	1.8	−0.2	78	82	91	3.7	3.9	3.3	50.9	50.1	46.5	N 1	NW 1	0	9	4	0	2.1	
26.	0.4	−1.0	−3.4	−1.3	1.0	−4.3	87	94	87	4.1	4.0	3.1	37.9	38.9	44.7	W 2	NNE 1	NW 1	9	10	3	6.8	✱ 1.2
27.	1.0	0.2	−0.1	0.4	1.1	−4.4	85	81	79	4.2	3.8	3.6	45.2	48.0	49.9	WNW 2	NW 1	SW 1	10	3	2	1.1	✱ 2
28.	0.6	3.0	4.3	2.6	1.4	−2.0	83	100	96	4.0	5.7	5.9	47.5	43.5	44.7	SSW 1	SW 2	SW 2	10	10	10	0.3	✱2 ●23
29.	3.7	4.6	5.0	4.4	5.0	−0.1	95	100	97	5.7	6.3	6.3	48.2	47.3	46.9	SW 1	SW 2	SW 2	10	10	10	2.1	● 2.3 ≡2.3
30.	4.9	4.3	0.2	3.1	5.5	2.3	100	82	85	6.5	5.1	4.0	43.4	42.1	43.9	SW 2	WSW 4	WNW 5	10	7	10	7.2	●▲ 3 ≡1.2
31.	−2.6	0.5	0.0	−0.7	5.6	−2.8	79	73	85	3.0	3.5	3.9	62.3	63.8	64.2	NW 1	WSW 2	WSW 1	0	0	1		
Midd.	0.5	1.0	0.3	0.6	1.9	−1.2	87	86	87	4.2	4.3	4.2	756.4	756.3	756.6	1.3	1.4	1.5	9.2	8.6	8.3	53.7	

Nordlig Bredde (Latitude N): 55°25'
Östlig Længde f. Paris (Longitude E): 9°18'

VAMDRUP.

Varme (température.)

Höjde over Havet (Altitude) 40 m.
Observator Billenstein, Toldfort

Dagligt Middel. **Moyenne diurne.**

1882. Datum.	Januar	Februar	Marts	April	Mai	Juni	Juli	August	September	Oktober	November	December	Aar (année)
1.	2.20	0.58	-1.22	7.08	7.24	12.90	14.63	14.10	13.55	11.45	6.89	-1.11	1
2.	4.61	-1.73	2.63	4.05	9.35	13.10	15.43	13.64	15.83	14.40	8.40	-3.40	2
3.	6.17	-0.73	2.99	5.13	12.05	15.29	15.53	13.46	15.89	11.86	9.43	-4.55	3
4.	2.21	1.80	3.48	4.19	11.40	15.46	17.06	11.38	15.18	11.55	9.02	-4.74	4.
5.	1.60	2.42	5.11	4.52	10.56	14.60	18.54	14.72	14.31	11.87	9.92	-3.67	5
6.	5.72	2.46	4.93	4.41	10.38	16.07	15.30	14.93	13.34	10.85	8.12	-3.88	6
7.	3.99	0.57	1.45	6.17	8.73	14.58	14.83	15.32	11.59	10.03	5.41	-3.48	7.
8.	3.96	3.78	7.75	5.77	6.70	12.81	14.95	17.67	11.18	10.41	4.92	-1.75	8.
9.	3.61	1.47	6.65	4.10	9.31	13.38	15.50	18.27	12.23	11.11	5.44	-0.53	9.
10.	4.69	0.82	7.60	3.16	7.39	12.57	14.51	15.72	11.20	9.86	6.47	-0.36	10.
11.	4.54	-0.44	6.04	4.17	8.93	10.85	15.56	16.34	14.96	9.80	3.69	0.90	11.
12.	0.61	0.80	4.98	4.04	8.97	9.68	14.40	17.40	16.17	11.08	1.96	-0.70	12.
13.	-1.18	4.91	5.92	2.80	6.84	10.09	15.45	20.06	15.63	9.33	0.19	-0.04	13.
14.	-1.24	5.43	6.54	4.03	7.41	10.47	16.13	18.89	14.04	7.49	-0.28	-0.21	14.
15.	-3.27	3.12	5.61	5.78	7.21	10.92	18.68	18.93	13.34	6.60	1.24	-0.33	15.
16.	-1.77	2.27	6.92	3.57	7.67	11.03	22.50	16.72	16.57	5.83	0.28	-0.34	16.
17.	1.64	4.05	6.37	6.35	8.82	9.84	17.42	15.38	17.58	4.55	-1.09	0.47	17.
18.	3.68	4.41	4.06	6.72	11.40	11.33	17.15	16.31	17.00	5.47	-4.36	-0.13	18.
19.	5.73	2.77	6.41	7.79	11.08	13.08	16.33	16.97	15.96	8.00	-5.07	0.06	19.
20	4.48	2.77	7.06	10.14	10.42	12.68	14.90	16.78	15.41	9.07	-3.42	0.28	20.
21.	4.00	4.51	4.78	9.63	9.80	13.53	15.24	13.69	12.68	9.98	-7.66	0.16	21.
22.	2.87	3.78	2.28	11.53	11.84	15.59	17.16	13.28	11.14	8.99	-3.95	1.94	22.
23.	4.76	5.87	2.51	12.69	14.88	17.56	17.88	13.56	12.04	7.46	1.48	1.23	23.
24.	5.28	3.92	3.68	10.52	14.34	18.71	17.17	13.22	12.66	7.60	3.66	-0.30	24.
25.	5.13	6.15	4.74	7.25	14.42	19.38	16.31	13.25	12.01	8.94	3.40	-0.19	25.
26.	2.22	9.16	3.21	7.24	14.62	18.83	15.42	13.18	11.78	7.66	2.66	-4.04	26.
27.	0.78	5.80	4.68	6.78	14.93	18.27	15.06	14.13	12.94	6.31	0.65	-0.11	27.
28.	3.13	-0.70	5.87	7.58	16.23	16.66	16.55	12.97	11.28	6.78	-0.31	3.20	28.
29.	2.83		7.18	8.88	16.61	15.79	17.08	13.45	11.03	8.22	-1.43	5.66	29
30.	-1.19		7.11	6.82	13.88	14.18	15.56	13.02	10.63	7.31	0.89	3.40	30.
31.	-1.49		5.92		12.07		13.92	12.96		6.93		-2.39	31.
Middel (moy.)	2.59	2.86	4.94	6.43	10.82	13.97	16.20	15.15	13.64	8.93	2.22	-0.61	8.10

Daglig Gang. **Variation diurne.**

	Januar	Februar	Marts	April	Mai	Juni	Juli	August	September	Oktober	November	December	Aar
1 a.m.	2.31	2.40	3.55	4.44	7.69	11.20	13.27	12.90	11.83	7.98	1.74	-0.75	6.55
3.	2.24	2.28	3.42	3.92	7.23	10.70	12.79	12.49	11.48	7.60	1.39	-0.87	6.22
5.	2.11	2.25	3.00	3.68	7.33	10.96	13.00	12.42	11.25	7.54	1.34	-0.94	6.16
7.	1.95	2.17	3.04	4.64	9.57	13.04	15.35	14.02	11.85	7.65	1.46	-0.85	6.99
9.	2.06	2.51	4.73	6.73	11.63	15.13	17.16	16.05	14.21	9.11	2.09	-0.78	8.39
11.	3.04	3.41	6.59	8.63	13.31	16.55	18.81	17.66	15.79	10.47	2.96	-0.28	9.75
1 p.m.	3.68	4.06	7.52	9.67	14.37	17.12	19.64	17.95	16.78	10.92	3.72	0.08	10.46
3.	3.60	4.24	7.80	9.31	14.20	16.86	19.48	17.89	16.30	10.61	3.12	-0.15	10.27
5	2.94	3.39	6.61	8.53	13.63	16.00	18.32	17.08	15.42	9.87	2.60	-0.47	9.49
7.	2.42	2.70	4.77	7.14	12.06	14.60	16.89	15.45	14.08	8.91	2.19	-0.73	8.37
9.	2.41	2.58	4.25	5.62	10.17	13.40	15.64	14.44	12.66	8.33	2.15	-0.74	7.58
11.	2.34	2.32	4.03	4.85	8.66	12.13	14.03	13.46	12.03	8.15	1.86	-0.86	6.92

Nordlig Bredde (Latitude N): 55°25.' — **VAMDRUP.** — Höjde over Havet (Altitude) 40^m.

Östlig Længde f. Paris (Longitude E): 9°18.' — Fugtighedsgrad (humid. rel.) — Observator Billenstein, Toldforv.

Dagligt Middel. — Moyenne diurne.

1882. Datum.	Januar	Februar	Marts	April	Mai	Juni	Juli	August	September	Oktober	November	December	Aar (année)
1.	91.8	84.5	89.9	81.0	76.0	–	68.1	76.7	75.6	88.0	93.7	93.7	1.
2.	90.1	85.4	96.5	75.1	76.5	–	76.7	91.4	85.9	89.8	92.3	88.6	2.
3.	91.1	88.1	90.7	69.2	69.7	–	72.4	84.0	86.5	87.3	92.1	82.9	3.
4.	93.0	88.2	90.2	71.9	79.1	–	85.5	83.0	88.3	87.3	88.4	86.5	4.
5.	94.8	93.9	90.8	72.3	87.0	80.3	79.8	85.5	85.3	91.3	90.7	86.2	5.
6.	84.[illegible]	95.8	83.5	70.6	75.2	77.8	83.8	89.0	86.8	84.1	85.2	91.5	6.
7.	81.2	91.6	82.2	60.3	73.1	87.4	83.8	79.3	82.1	78.9	91.2	86.8	7.
8.	85.4	96.4	89.1	67.3	72.4	83.1	83.9	79.8	84.9	84.0	89.9	91.3	8.
9.	89.9	92.1	83.7	67.5	62.4	81.2	84.9	85.6	78.5	86.8	91.4	93.0	9.
10.	87.3	93.4	91.4	63.3	88.0	90.7	83.3	81.3	79.2	89.9	89.6	94.7	10.
11.	86.7	96.7	81.9	71.7	74.8	84.8	75.1	79.8	86.5	90.2	93.0	95.4	11.
12.	92.8	87.4	85.1	75.5	72.8	75.3	82.7	70.1	88.3	80.4	87.1	95.0	12.
13.	92.5	87.8	87.8	74.4	73.0	78.3	77.8	73.4	93.8	79.8	79.8	92.1	13.
14.	93.3	86.3	87.5	90.3	66.1	82.5	88.5	81.6	87.7	77.8	87.8	95.3	14.
15.	93.6	86.2	84.8	86.1	57.8	82.5	78.8	84.2	86.9	72.0	86.5	95.0	15.
16.	97.2	79.3	74.7	67.0	59.4	91.8	75.9	89.0	87.9	70.1	82.7	91.8	16.
17.	95.6	81.3	81.7	66.8	65.8	76.6	86.6	75.8	88.0	80.9	90.1	88.6	17.
18.	98.2	91.6	81.6	89.1	67.0	74.2	77.3	75.9	85.4	90.5	89.7	87.9	18.
19.	96.4	72.5	82.2	71.9	66.9	81.5	81.7	80.8	82.9	91.8	93.2	91.0	19.
20.	95.0	91.2	81.5	86.3	72.4	82.2	86.5	87.1	88.2	92.4	93.0	94.0	20.
21.	89.6	85.3	83.5	82.6	81.8	76.5	81.8	90.0	78.9	91.8	95.6	92.6	21.
22.	92.1	89.8	78.1	74.0	92.2	78.2	78.7	91.3	73.8	86.6	96.9	94.3	22.
23.	88.3	86.1	75.6	84.3	84.0	78.0	82.3	86.3	83.5	89.3	94.6	94.8	23.
24.	93.6	90.5	76.3	79.2	82.5	72.6	79.8	80.3	85.4	90.0	97.3	94.3	24.
25.	94.1	84.7	80.7	87.2	80.4	66.0	79.5	90.0	81.8	84.5	89.8	91.8	25.
26.	96.5	85.1	87.1	89.9	82.8	62.3	83.8	91.4	88.0	91.5	91.9	96.4	26.
27.	94.8	93.3	82.9	86.3	76.4	74.7	86.7	85.8	89.3	93.8	93.4	88.0	27.
28.	95.7	77.5	85.9	71.6	71.7	85.6	78.4	87.3	88.7	90.0	91.1	94.0	28.
29.	88.7		97.5	76.7	80.7	85.7	73.8	83.0	84.9	93.3	89.7	96.4	29.
30.	80.7		85.8	78.8	76.9	83.1	85.2	87.8	86.3	80.4	89.2	84.7	30.
31.	85.3		90.7		77.3		82.9	90.3		89.0		91.8	31.
Middel (moy).	91.3	87.9	85.2	76.3	74.9	(77.9)	80.8	83.8	85.0	86.2	90.6	91.6	84.3

Daglig Gang. — Variation diurne.

	Januar	Februar	Marts	April	Mai	Juni	Juli	August	September	Oktober	November	December	Aar (année)
1 a.m.	91.9	89.8	91.1	85.3	86.7	87.0	90.6	90.0	91.5	90.9	92.1	93.4	90.1
3.	92.3	90.2	90.5	86.8	88.4	89.9	91.3	91.1	92.4	90.6	91.6	93.4	90.7
5.	92.0	89.2	91.5	88.0	88.7	88.1	91.2	91.0	91.8	90.6	91.3	92.9	90.5
7.	92.4	91.0	91.9	86.5	80.4	81.9	86.0	87.9	92.6	90.6	91.9	94.0	88.9
9.	92.2	88.8	87.0	74.8	66.7	71.1	74.5	79.3	84.8	87.0	91.5	92.3	82.5
11.	90.7	87.8	79.9	67.4	60.4	66.6	68.0	72.3	75.4	79.6	90.2	90.0	77.4
1 p.m.	89.4	84.3	72.9	64.5	64.6	(68.4)	69.3	77.2	72.3	76.8	86.6	88.4	76.2
3.	88.6	82.9	70.7	61.5	66.1	(68.2)	68.6	75.4	73.2	79.0	85.9	88.3	75.7
5.	91.3	85.9	77.2	64.3	66.7	(71.2)	72.8	78.9	78.7	84.0	91.7	90.5	79.4
7.	91.5	89.1	87.9	72.5	69.8	(77.3)	82.4	86.5	86.7	87.2	91.2	92.5	84.6
9.	91.6	87.4	90.3	79.6	77.0	79.3	86.1	86.4	90.0	88.8	90.9	91.6	86.6
11.	91.1	88.7	91.4	83.9	83.4	85.2	89.2	89.2	90.2	89.7	91.8	92.1	88.8

Nordlig Bredde (Latitude N): 55°25'
Östlig Længde f. Paris (Longitude E): 9°18'

VAMDRUP.

Damptryk
(tens. d. vap.)

Höjde over Havet (Altitude) 40.m.
Observator Billenstein, Toldfor.

Dagligt Middel. — Moyenne diurne.

1882. Datum.	Januar	Februar	Marts	April	Mai	Juni	Juli	August	September	Oktober	November	December	Aar (année)
1.	4.94	4.13	3.79	6.04	5.71	–	8.10	9.13	8.58	8.86	7.02	3.97	1
2.	5.73	3.42	5.39	4.55	6.52	–	9.86	10.71	11.56	10.89	7.60	3.11	2.
3.	6.46	3.87	5.19	4.49	7.08	–	9.28	9.63	11.58	9.00	8.11	2.66	3.
4.	5.03	4.59	5.30	4.45	7.94	–	12.34	8.25	11.30	8.83	7.58	2.76	4.
5.	4.94	5.13	5.96	4.49	8.29	9.86	12.46	10.60	10.23	9.41	8.25	2.98	5.
6.	5.76	5.27	5.43	4.28	7.06	10.42	10.80	11.40	9.91	8.06	6.88	3.10	6.
7.	4.95	4.38	4.23	3.93	6.08	10.77	10.47	10.14	8.32	7.19	6.11	3.04	7.
8.	5.22	5.78	7.02	4.44	5.28	9.07	10.48	12.02	8.40	7.79	5.84	3.69	8.
9.	5.37	4.71	6.09	3.97	5.21	9.25	11.09	13.36	8.37	8.54	6.13	4.13	9.
10.	5.60	4.55	7.09	3.44	6.77	9.75	10.18	10.68	7.71	7.94	6.48	4.27	10.
11.	5.50	4.29	5.72	4.40	6.28	8.21	9.66	10.89	10.86	8.14	5.57	4.68	11.
12.	4.47	4.22	5.51	4.57	6.23	6.77	10.03	9.82	12.01	7.87	4.64	4.17	12.
13.	3.98	5.67	6.08	4.13	5.33	7.16	10.06	12.55	12.40	6.96	3.68	4.24	13.
14.	3.99	5.82	6.28	5.59	4.96	7.72	12.07	13.17	10.39	6.01	3.93	4.31	14.
15.	3.35	5.02	5.73	5.98	4.26	8.02	12.53	13.54	9.83	5.25	4.35	4.27	15.
16.	3.90	4.33	5.52	3.86	4.43	8.99	15.24	12.69	12.25	4.79	3.91	4.12	16.
17.	4.98	4.92	5.79	4.60	5.43	6.90	12.78	9.64	13.08	5.08	3.82	4.22	17.
18.	5.85	5.77	5.03	6.53	6.38	7.25	11.06	10.29	12.25	6.14	2.92	4.02	18.
19.	6.60	4.06	5.87	5.58	6.42	9.03	11.18	11.44	11.03	7.33	3.01	4.23	19.
20.	5.97	5.20	5.99	7.94	6.88	8.88	10.82	12.38	11.41	7.94	3.30	4.40	20
21.	5.47	5.46	5.41	7.33	7.44	8.64	10.48	10.42	8.62	8.37	2.47	4.32	21.
22.	5.18	5.43	4.15	7.28	9.53	10.15	11.28	10.34	7.14	7.40	3.56	4.99	22.
23.	5.65	5.96	4.08	9.22	10.70	11.48	12.47	9.86	8.62	6.89	4.84	4.78	23.
24.	6.23	5.50	4.49	7.47	10.02	11.47	11.56	8.97	9.23	6.99	5.84	4.25	24.
25.	6.23	5.93	5.13	6.63	10.12	10.54	10.82	10.13	8.45	7.18	5.27	4.18	25.
26.	5.24	7.36	5.03	6.87	10.22	9.76	10.87	10.22	9.04	7.10	5.13	3.31	26.
27.	4.61	6.52	5.27	6.38	9.53	11.68	11.20	10.20	9.83	6.70	4.53	4.04	27.
28.	5.48	3.37	5.96	5.52	9.73	12.07	10.80	9.68	8.79	6.62	4.10	5.42	28.
29.	5.01		7.36	6.49	11.20	11.47	10.36	9.46	8.30	7.58	3.70	6.58	29
30.	3.38		6.47	5.83	8.92	10.00	11.18	9.79	8.23	6.14	4.37	5.09	30.
31.	3.49		6.34		8.13		9.71	9.92		6.60		3.52	31.
Middel (moy).	5.11	5.02	5.57	5.54	7.36	(9.19)	11.01	10.69	9.92	7.41	5.10	4.09	7.17
Daglig Gang.													**Variation diurne.**
1 a.m.	5.03	4.99	5.46	5.48	6.95	8.70	10.29	9.97	9.52	7.27	5.05	4.13	6.90
3.	5.04	4.97	5.37	5.39	6.87	8.68	10.01	9.84	9.41	7.12	4.92	4.09	6.81
5.	4.99	4.91	5.32	5.37	6.91	8.67	10.18	9.79	9.24	7.09	4.85	4.06	6.78
7.	4.95	4.95	5.32	5.64	7.29	9.22	11.14	10.47	9.70	7.18	4.91	4.14	7.08
9.	4.98	4.98	5.65	5.65	6.98	9.11	10.83	10.75	10.29	7.58	5.07	4.07	7.16
11.	5.26	5.22	5.84	5.74	6.98	9.29	10.99	10.80	10.13	7.60	5.29	4.11	7.27
1 p.m.	5.39	5.26	5.69	5.85	8.18	(9.81)	11.76	11.74	10.32	7.53	5.37	4.12	7.59
3.	5.31	5.10	5.59	5.42	8.26	(9.61)	11.57	11.37	10.20	7.61	5.11	4.07	7.44
5.	5.22	5.07	5.63	5.35	7.98	(9.53)	11.46	11.32	10.38	7.69	5.27	4.11	7.42
7.	5.06	5.03	5.69	5.55	7.52	(9.50)	11.77	11.30	10.46	7.50	5.14	4.10	7.39
9.	5.13	4.91	5.66	5.54	7.26	9.11	11.45	10.63	9.90	7.36	5.10	4.06	7.18
11.	5.02	4.90	5.64	5.55	7.08	9.09	10.64	10.27	9.53	7.35	5.08	4.06	7.02

Nordlig Bredde (Latitude N): 55°25'. **VAMDRUP.** *Höjde over Havet (Altitude) 40.m.*
Östlig Længde f. Paris (Longitude E): 9°18'. *Observator Billenstein, Toldforv.*

Lufttryk
(press. d. l'air.)

Dagligt Middel. *Moyenne diurne.*

1882. Datum.	Januar	Februar	Marts	April	Mai	Juni	Juli	August	September	Oktober	November	December	Aar (année)
1.	755.6	780.5	744.8	757.4	755.5	763.1	760.1	756.0	755.9	758.3	756.6	759.1	1.
2.	45.4	74.2	43.9	63.4	59.8	65.6	59.9	51.9	49.4	59.1	53.1	62.8	2.
3.	35.0	72.4	48.9	66.5	59.7	62.0	58.9	50.0	51.5	61.0	55.6	56.6	3.
4.	49.8	68.8	45.6	68.1	52.7	52.9	53.6	50.2	56.3	66.4	45.7	42.7	4.
5.	49.6	66.6	44.4	68.8	51.8	53.1	48.1	52.4	60.8	72.6	47.4	41.7	5.
6.	43.3	67.1	44.1	71.4	56.1	53.1	45.8	52.8	61.1	71.0	50.0	45.0	6.
7.	45.0	70.7	59.4	70.9	58.1	49.2	45.5	55.8	65.7	67.4	51.6	48.2	7.
8.	54.4	69.5	56.7	69.3	59.1	49.9	47.8	56.7	65.9	66.2	43.6	50.9	8.
9.	51.5	69.8	62.5	67.6	62.9	47.7	48.8	59.0	66.9	64.1	36.6	53.9	9.
10.	56.4	65.5	59.4	61.4	62.1	42.6	49.5	60.1	61.4	61.3	36.0	53.7	10.
11.	55.2	61.8	63.1	56.5	63.5	44.0	49.6	61.1	53.3	56.0	39.3	46.7	11.
12.	68.8	59.9	67.6	55.5	55.8	46.9	47.3	60.7	48.3	53.5	59.2	52.6	12.
13.	74.3	56.3	66.5	52.2	59.1	42.8	53.2	58.5	46.4	59.1	66.6	56.6	13.
14.	76.1	55.1	67.2	43.0	59.4	46.3	52.3	56.7	48.2	61.7	66.8	55.3	14.
15.	79.1	51.7	66.0	39.0	61.8	41.4	51.3	55.1	54.4	62.7	59.5	56.1	15.
16.	81.3	54.7	64.1	48.4	65.1	50.9	49.7	49.5	54.0	59.1	52.1	62.5	16.
17.	78.8	49.1	67.3	49.4	67.1	58.3	52.9	54.3	54.9	59.6	54.4	65.4	17.
18.	76.7	52.4	67.0	45.7	66.5	55.7	56.9	57.2	54.8	64.9	56.7	63.7	18.
19.	76.3	54.1	58.6	55.1	65.3	48.3	59.7	58.4	56.1	63.3	44.3	65.3	19.
20.	73.8	66.1	53.5	54.5	61.9	52.5	61.0	52.9	55.0	57.9	39.2	68.2	20.
21.	70.9	62.5	47.0	61.1	62.3	59.8	61.1	45.8	53.5	56.2	46.1	56.8	21.
22.	72.1	64.1	51.7	57.4	58.1	58.9	56.0	41.9	54.0	46.0	43.9	45.8	22.
23.	69.0	58.6	58.5	48.1	51.0	58.6	53.1	39.0	56.4	43.6	41.7	42.9	23.
24.	70.9	60.6	52.3	44.9	48.1	62.2	53.4	41.2	60.1	46.5	35.5	47.2	24.
25.	73.1	55.2	41.2	40.0	51.9	62.8	55.5	47.4	60.1	40.8	36.2	45.0	25.
26.	74.4	39.4	42.0	36.0	55.7	60.8	58.9	43.6	53.6	48.1	35.6	40.6	26.
27.	69.4	34.4	50.8	44.0	61.5	58.1	64.6	45.8	47.4	51.0	42.7	45.9	27.
28.	64.2	47.8	54.1	48.5	64.7	57.0	66.0	48.2	47.4	49.8	51.7	42.4	28.
29.	65.1		50.1	46.2	62.8	57.1	63.1	43.0	46.3	40.5	56.7	43.6	29.
30.	72.8		46.4	45.5	63.7	57.4	54.9	44.7	51.0	50.5	59.4	44.2	30.
31.	80.3		49.3		62.5		54.4	52.3		51.4		59.8	31.
Middel (moy).	764.8	760.3	754.6	754.5	759.5	754.0	754.6	751.7	755.0	757.1	748.8	752.3	755.6

Daglig Gang. *Variation diurne.*

	Januar	Februar	Marts	April	Mai	Juni	Juli	August	September	Oktober	November	December	Aar (année)
1 a.m.	764.4	761.0	754.5	754.5	759.5	754.1	754.9	751.9	755.0	757.1	748.7	752.5	755.7
3.	64.4	60.8	54.2	54.3	59.3	53.7	54.5	51.7	54.7	56.9	48.6	52.4	55.5
5.	64.3	60.6	54.3	54.3	59.3	53.7	54.4	51.5	54.5	56.7	48.4	52.2	55.4
7.	64.6	60.5	54.5	54.4	59.5	53.8	54.5	51.5	54.9	56.9	48.6	52.1	55.5
9.	65.1	60.6	54.9	54.6	59.7	53.8	54.6	51.6	55.1	57.2	48.7	52.3	55.7
11.	65.3	60.6	54.9	54.6	59.8	53.8	54.5	51.5	55.1	57.4	48.9	52.4	55.7
1 p.m.	65.0	60.4	55.0	54.5	59.6	53.9	54.6	51.7	55.1	57.3	48.8	52.2	55.7
3.	64.7	60.1	54.8	54.5	59.5	54.0	54.5	51.6	55.1	57.1	48.8	52.1	55.6
5.	64.7	59.9	54.7	54.5	59.4	54.0	54.5	51.5	55.0	57.0	48.9	52.2	55.6
7.	64.8	59.8	54.7	54.7	59.4	54.2	54.6	51.7	55.1	57.1	49.0	52.2	55.6
9.	65.1	59.9	54.7	54.8	59.7	54.3	54.9	52.0	55.1	57.2	49.1	52.4	55.8
11.	65.2	59.9	54.7	54.8	59.8	54.3	54.9	51.9	55.1	57.2	49.0	52.6	55.8

Nordlig Bredde (Latitude N): 57° 27'. **HJØRRING.** Höjde over Havet (Altitude) 40 m.
Östlig Længde fra Gr. (Longitude E): 10°. **1882.** Observator: Sophus Lunning.

Iagttagelsestider. (heures d'observation). 8 a.m., 2 p.m. et 9 p.m.		Januar	Februar	Marts	April	Mai	Juni	Juli	August	September	Oktober	November	December	Aar (année)
Thermometer. Celsius.	Middel (moyenne)	3.1	2.7	4.0	5.4	10.9	14.4	16.3	16.4	13.4	8.2	1.3	-2.2	7.8
	Middel Maximum	4.8	4.9	6.2	9.5	15.6	19.7	21.3	21.0	17.3	10.6	3.1	-0.5	11.1
	Middel Minimum	0.9	0.1	0.8	1.8	6.1	9.6	11.4	12.0	9.9	5.4	-0.8	-4.5	4.4
	Middel Variation	3.9	4.8	5.4	7.7	9.5	10.1	9.9	9.0	7.4	5.2	3.9	4.0	6.7
	Absolut Maximum	7.0	8.5	13.0	16.6	23.5	29.7	28.0	27.5	22.0	16.0	11.0	2.5	29.7
	Absolut Minimum	-5.8	-4.5	-7.5	-	0.0	2.8	9.0	7.5	5.0	0.6	-5.5	-12.0	-12.0
Fugtighedsgrad (hum. rel.)	Middel													
Damptryk (tens. d. vap.)	Middel													
Skydække (nébulosité)	Middel													
Nedbör (haut. d. pl.)	Sum	28.4	31.5	58.2	67.0	90.1	43.9	121.7	95.1	51.9	77.2	-	58.2	803.2
Dage med: (jours de):	Nedbör • * ▲	3	5	9	-	7	7	13	-	9	9	-	-	-
	Sne *	1	2	5	1	1	-	-	-	-	-	9	16	35
	Hagl ▲	1	1	4	-	1	-	-	-	-	-	2	-	9
	Taage ≡	3	4	2	-	-	-	-	-	1	5	3	3	21
	Torden K	-	-	-	1	1	-	5	3	-	-	-	-	10
	Frost (froid)	8	14	10	-	-	-	-	-	-	-	19	30	89
	Storm (tempête)													

Nordlig Bredde (Latitude N): 57° 26'. **RIBBERHOLT.** Höjde over Havet (Altitude) ?
Östlig Længde fra Gr. (Longitude E): 10° 26'. **1882.** Observator Olsen, Lærer.

Iagttagelsestider. (heures d'observation). 8 a.m., 2 p.m. et 9 p.m.		Januar	Februar	Marts	April	Mai	Juni	Juli	August	September	Oktober	November	December	Aar (année)
Thermometer. Celsius.	Middel (moyenne)	2.6	2.5	3.6	5.2	10.1	13.5	15.6	15.2	13.1	8.1	1.8	-2.1	7.4
	Middel Maximum													
	Middel Minimum	0.4	-0.2	0.7	2.0	6.2	9.6	11.5	11.7	10.0	5.5	0.0	-3.4	4.5
	Middel Variation													
	Absolut Maximum													
	Absolut Minimum	-5.0	-4.1	-6.5	-3.9	0.5	3.3	7.2	7.2	4.9	0.2	-7.0	-7.2	-7.2
Fugtighedsgrad (hum. rel.)	Middel	90	90	87	86	82	83	84	87	89	88	91	93	88
Damptryk (tens. d. vap.)	Middel	5.0	5.0	5.2	5.8	7.8	9.8	11.5	11.5	10.1	7.2	4.8	3.7	7.3
Skydække (nébulosité)	Middel	5.9	7.3	6.0	5.9	5.0	5.6	5.3	4.9	5.6	7.8	7.8	8.3	6.3
Nedbör (haut. d. pl.)	Sum	32.6	15.6	41.0	63.3	57.9	54.4	92.2	113.2	62.7	91.3	104.1	45.1	773.4
Dage med: (jours de):	Nedbör • * ▲	8	7	10	13	13	10	14	15	9	13	14	11	137
	Sne *	1	1	3	4	-	-	-	-	-	-	4	9	22
	Hagl ▲	2	-	2	-	1	-	-	-	-	-	1	2	8
	Taage ≡	8	6	5	2	2	1	-	2	3	5	1	6	41
	Torden K	-	-	1	-	3	-	6	1	-	-	-	-	11
	Frost (froid)	14	14	12	10	-	-	-	-	-	-	18	29	97
	Storm (tempête)	-	2	1	-	1	-	-	-	-	1	1	-	6

Nordlig Bredde (Latitude N): 57° 23'. **SLUSTRUP.** *Höjde over Havet (Altitude) 56 m.*
Östlig Længde fra Gr. (Longitude E): 10° 22'. **1882.** *Observator: Larssen, Kaptejn.*

Iagttagelsestider. (heures d'observation.) 8 a.m., 2 p.m. et 9 p.m.		Januar	Februar	Marts	April	Mai	Juni	Juli	August	September	Oktober	November	December	Aar (année)
Thermometer. Celsius.	Middel (moyenne)	2.6	2.4	3.8	5.1	10.1	13.7	15.6	15.1	12.9	7.8	1.6	-1.8	7.4
	Middel Maximum	4.8	5.1	6.4	8.7	14.2	18.0	20.2	18.9	16.1	10.2	3.3	-0.3	10.5
	Middel Minimum	0.4	-0.1	0.8	2.2	6.0	9.7	11.4	11.4	9.6	5.6	-0.6	-4.1	4.4
	Middel Variation	4.4	5.2	5.6	6.5	8.2	8.3	8.8	7.5	6.5	4.6	3.9	3.8	6.1
	Absolut Maximum	7.9	9.2	12.4	14.9	20.7	25.0	24.5	23.9	19.9	15.0	10.4	2.2	25.0
	Absolut Minimum	-5.5	-5.2	-6.3	-3.5	0.7	2.8	7.7	6.7	4.5	-0.3	-8.5	-9.3	-9.3
Fugtighedsgrad (hum. rel.)	Middel													
Damptryk (tens. d. vap.)	Middel													
Skydække (nébulosité)	Middel	6.6	7.7	6.7	6.0	5.2	6.0	5.9	5.8	6.4	8.3	7.8	8.3	6.7
Nedbör (haut. d. pl.)	Sum	47.9	22.5	29.4	67.8	62.2	66.1	92.6	105.6	56.6	114.0	121.6	38.1	824.4
Dage med: (jours de):	Nedbör • ✱ ▲	6	8	11	13	16	14	15	15	10	14	16	12	150
	Sne ✱	1	1	3	4	„	„	„	„	„	„	4	11	24
	Hagl ▲	2	„	1	„	„	„	„	„	„	„	1	„	4
	Taage ≡	14	11	8	1	1	1	„	1	3	8	1	12	61
	Torden Ꞅ	„	„	1	„	4	2	2	1	„	„	„	„	10
	Frost (froid)	9	14	12	7	„	„	„	„	„	1	20	31	94
	Storm (tempête)	5	5	4	1	2	„	„	„	„	1	1	„	19

Nordlig Bredde (Latitude N): 56° 58'. **FÆRGEGAARD.** *Höjde over Havet (Altitude) 6 m.*
Östlig Længde fra Gr. (Longitude E): 8° 30'. **1882.** *Observator Christensen, Plantör.*

Iagttagelsestider. (heures d'observation.) 8 a.m., 2 p.m. et 9 p.m.		Januar	Februar	Marts	April	Mai	Juni	Juli	August	September	Oktober	November	December	Aar (année)
Thermometer. Celsius.	Middel (moyenne)	3.7	3.9	4.3	5.9	10.4	13.9	15.6	15.5	13.4	8.3	1.6	-1.7	7.9
	Middel Maximum	5.5	5.9	6.6	9.6	14.6	17.9	20.2	19.4	16.9	11.5	4.1	0.3	11.0
	Middel Minimum	1.5	1.1	1.5	2.3	6.5	10.1	11.6	11.7	10.3	5.2	-0.8	-4.5	4.7
	Middel Variation	4.0	4.8	5.1	7.3	8.1	7.8	8.6	7.7	6.6	6.3	4.9	4.8	6.3
	Absolut Maximum	7.3	9.5	13.2	16.1	20.7	24.7	26.5	27.1	21.9	15.8	11.5	4.2	27.1
	Absolut Minimum	-5.6	-5.2	-5.5	-3.7	0.8	2.5	6.3	6.5	2.7	0.1	-10.6	-11.7	-11.7
Fugtighedsgrad (hum. rel.)	Middel													
Damptryk (tens. d. vap.)	Middel													
Skydække (nébulosité)	Middel	7.3	7.8	6.9	6.4	5.3	5.9	5.6	5.5	6.2	7.5	7.7	8.1	6.7
Nedbör (haut. d. pl.)	Sum	47.5	23.2	57.4	93.4	74.0	80.2	93.6	74.2	93.5	90.2	153.1	51.5	931.8
Dage med: (jours de):	Nedbör • ✱ ▲	10	10	16	13	13	11	16	16	13	13	19	12	162
	Sne ✱	„	„	3	2	„	„	„	„	„	„	5	10	20
	Hagl ▲	3	2	2	1	„	1	1	„	„	„	2	1	13
	Taage ≡	5	4	1	„	3	1	„	1	2	3	4	9	33
	Torden Ꞅ	„	„	„	„	6	5	7	6	1	4	4	„	33
	Frost (froid)	9	9	9	8	„	„	„	„	„	„	16	31	82
	Storm (tempête)													

TØDSØ.

1882.

Nordlig Bredde (Latitude N): 56° 50'.
Östlig Længde fra Gr. (Longitude E): 8° 50'.

Höjde over Havet (Altitude) 34.m
Observator: Eriksen, Lærer.

Iagttagelsestider. (heures d'observation). 8 a.m., 2 p.m. et 9 p.m.		Januar	Februar	Marts	April	Mai	Juni	Juli	August	September	Oktober	November	December	Aar (année)
Thermometer. Celsius.	Middel (moyenne)	3.1	3.0	4.0	5.8	10.3	13.8	15.9	15.2	13.4	8.6	2.0	-1.8	7.8
	Middel Maximum													
	Middel Minimum	1.0	0.6	1.4	2.6	6.6	10.1	12.2	11.3	10.9	6.3	0.0	-3.6	5.0
	Middel Variation													
	Absolut Maximum													
	Absolut Minimum	-3.4	-4.1	-5.1	-2.1	2.6	5.3	9.5	6.5	7.2	1.3	-6.0	-8.8	-8.8
Fugtighedsgrad (hum. rel.)	Middel								83	85	87	91	96	–
Damptryk (tens. d. vap.)	Middel								10.9	9.9	7.3	4.8	3.9	–
Skydække (nébulosité)	Middel	7.5	7.8	7.1	6.7	5.8	5.8	5.4	5.4	5.4	7.3	7.4	7.3	6.6
Nedbör (haut. d. pl.)	Sum	45.7	19.8	55.0	63.4	73.5	79.3	116.5	89.3	53.4	90.2	107.0	47.3	840.4
Dage med: (jours de):	Nedbör • * ▲	16	16	19	17	17	16	19	17	15	20	20	19	211
	Sne *	1	2	4	2	„	„	„	„	„	„	5	12	26
	Hagl ▲	1	„	3	1	1	„	„	„	„	„	„	„	6
	Taage ≡	7	7	5	3	12	5	6	7	6	12	5	9	84
	Torden K	„	„	„	„	7	2	4	3	1	1	„	„	18
	Frost (froid)	8	11	9	5	„	„	„	„	„	„	15	31	79
	Storm (tempête)													

HUMLUM.

1882.

Nordlig Bredde (Latitude N): 56° 32'.
Östlig Længde fra Gr. (Longitude E): 8° 34'.

Höjde over Havet (Altitude) 26.m
Observator Nielsen, Lærer.

Iagttagelsestider. (heures d'observation). 8 a.m., 2 p.m. et 9 p.m.		Januar	Februar	Marts	April	Mai	Juni	Juli	August	September	Oktober	November	December	Aar (année)
Thermometer. Celsius.	Middel (moyenne)	3.1	3.1	4.3	6.0	10.6	14.1	15.9	15.3	13.4	8.4	2.0	-1.5	7.9
	Middel Maximum													
	Middel Minimum	1.0	0.5	1.3	2.7	6.3	10.1	11.6	11.7	10.9	6.0	0.0	-3.8	4.9
	Middel Variation													
	Absolut Maximum													
	Absolut Minimum	-3.4	-3.9	-5.3	-1.6	2.3	5.5	8.3	8.0	6.6	2.0	-7.2	-9.2	-9.2
Fugtighedsgrad (hum. rel.)	Middel	91	87	87	80	75	79	81	83	84	88	90	93	85
Damptryk (tens. d. vap.)	Middel	5.2	5.1	5.5	5.7	7.4	9.6	11.3	10.9	9.9	7.4	4.8	3.9	7.2
Skydække (nébulosité)	Middel	6.5	7.4	6.3	6.1	4.9	5.9	5.7	5.9	5.8	7.3	7.1	7.6	6.4
Nedbör (haut. d. pl.)	Sum	51.8	24.6	44.4	66.6	58.4	70.1	89.6	78.7	66.3	90.9	94.8	27.5	763.7
Dage med: (jours de):	Nedbör • * ▲	16	17	18	16	16	15	18	15	15	17	20	15	198
	Sne *	1	3	6	2	„	„	„	„	„	„	6	12	30
	Hagl ▲	1	2	2	2	„	2	„	1	„	„	2	„	12
	Taage ≡	15	11	10	6	3	7	3	4	5	8	5	14	91
	Torden K	„	„	„	„	5	5	3	2	1	„	2	„	18
	Frost (froid)	8	10	7	5	„	„	„	„	„	„	15	31	76
	Storm (tempête)	2	7	1	1	1	„	1	2	„	2	1	1	19

Nordlig Bredde (Latitude N): 56°
Östlig Længde fra Gr. (Longitude E): 9° 3.'

BIRKEBÆK (GAARDEN).
1882.

Höjde over Havet (Altitude) 40.m.
Observator. Munck, Plantör.

Iagttagelsestider. (heures d'observation). 8 a.m., 2 p.m. et 8 p.m.		Januar	Februar	Marts	April	Mai	Juni	Juli	August	September	Oktober	November	December	Aar (année)
Thermometer. Celsius.	Middel (moyenne)	2.5	2.3	4.1	5.6	10.3	13.3	15.6	14.5	12.7	7.8	1.4	-1.7	7.4
	Middel Maximum	5.3	5.3	7.9	10.8	15.9	19.3	21.8	20.4	18.1	12.0	4.2	0.5	11.8
	Middel Minimum	0.0	-0.8	0.5	1.2	5.4	9.5	11.0	10.8	9.2	4.4	-2.0	-4.1	3.8
	Middel Variation	5.3	6.1	7.4	9.6	10.5	9.8	10.8	9.6	8.9	7.6	6.2	4.6	8.0
	Absolut Maximum	9.1	8.9	13.4	19.0	22.5	26.8	30.7	26.5	23.4	17.6	11.2	6.6	30.7
	Absolut Minimum	-5.9	-6.7	-4.2	-4.8	-1.4	2.7	6.1	3.4	3.7	-1.8	-12.6	-11.5	-12.6
Fugtighedsgrad (hum. rel.)	Middel													
Damptryk (tens. d. vap.)	Middel													
Skydække (nébulosité)	Middel													
Nedbör (haut. d. pl.)	Sum													
Dage med: (jours de):	Nedbör • ✱ ▲													
	Sne ✱													
	Hagl ▲													
	Taage ≡													
	Torden ⏉													
	Frost (froid)	13	15	13	12	1	-	-	-	-	1	17	29	101
	Storm (tempête)													

Nordlig Bredde (Latitude N): 56°
Östlig Længde fra Gr. (Longitude E): 9° 3.'

BIRKEBÆK (DALEN).
1882.

Höjde over Havet (Altitude) 33.m.
Observator Munck, Plantör.

Iagttagelsestider. (heures d'observation). 8 a.m., 2 p.m. et 8 p.m.		Januar	Februar	Marts	April	Mai	Juni	Juli	August	September	Oktober	November	December	Aar (année)
Thermometer. Celsius.	Middel (moyenne)	2.0	2.0	3.9	5.6	10.0	13.1	15.3	14.3	12.4	7.4	0.9	-2.1	7.1
	Middel Maximum	5.2	5.3	8.6	11.3	16.7	19.7	22.4	21.2	18.8	12.2	4.2	0.2	12.2
	Middel Minimum	-1.0	-1.8	-0.2	0.0	3.3	8.2	9.0	9.3	7.9	3.6	-3.0	-4.9	2.5
	Middel Variation	6.2	7.1	8.8	11.3	13.4	11.5	13.4	11.9	10.9	8.6	7.2	5.1	9.7
	Absolut Maximum	9.6	10.1	14.9	20.8	24.4	27.6	29.7	27.7	24.6	18.2	11.8	6.2	29.7
	Absolut Minimum	-9.3	-11.7	-6.0	-8.6	-4.3	-0.1	2.2	2.1	-0.7	-4.0	-16.2	-12.4	-16.2
Fugtighedsgrad (hum. rel.)	Middel	94	91	88	78	71	76	76	81	85	88	89	90	84
Damptryk (tens. d. vap.)	Middel	5.2	5.0	5.6	5.5	7.1	9.4	10.9	10.6	9.7	7.2	4.5	3.6	7.0
Skydække (nébulosité)	Middel													
Nedbör (haut. d. pl.)	Sum	48.3	46.5	70.0	74.0	69.0	217.2	140.9	153.5	40.5	184.3	133.9	96.6	1274.7
Dage med: (jours de):	Nedbör • ✱ ▲	6	8	10	11	8	16	12	15	6	11	18	14	135
	Sne ✱	1	1	3	3	-	-	-	-	-	-	6	14	28
	Hagl ▲	2	2	5	4	1	3	1	1	-	2	4	1	26
	Taage ≡	10	14	9	2	-	5	3	6	8	8	8	14	87
	Torden ⏉	-	-	-	-	3	5	4	4	1	2	4	-	23
	Frost (froid)	14	14	14	14	7	1	-	-	1	2	21	29	117
	Storm (tempête)	1	8	2	1	2	1	1	3	-	2	2	2	25

Nordlig Bredde (Latitude N): 55° 53.′
Östlig Længde fra Gr. (Longitude E): 8° 31.′

TARM.
1882.

Höjde over Havet (Altitude) 6.6 m.
Observator. Kampmann, Distriktslæge.

Iagttagelsestider. (heures d'observation). 8 a.m., 2 p.m. et 10 p.m.		Januar	Februar	Marts	April	Mai	Juni	Juli	August	September	Oktober	November	December	Aar (année)
Thermometer. Celsius.	Middel (moyenne)	3.0	3.2	4.6	6.3	10.8	14.1	16.0	15.3	13.4	8.5	1.8	-1 2	8 1
	Middel Maximum							-	19.1	17.5	12.0	4.2	0.3	-
	Middel Minimum							-	11.8	9.6	4.6	-0.8	-3.5	-
	Middel Variation							-	7.3	7.9	7.4	5.0	3.8	-
	Absolut Maximum							26.5	27.3	22.7	17.5	12.1	6.7	27.3
	Absolut Minimum							5.7	6.9	4.1	-2.7	-12.5	-11.4	-12.5
Fugtighedsgrad (hum. rel.)	Middel	91	87	85	74	71	74	78	80	87	88	90	93	83
Damptryk (tens. d. vap.)	Middel	5.2	5.0	5.5	5.4	6.9	8.9	10.8	10.6	10.2	7.4	4.8	4.3	7.1
Skydække (nébulosité)	Middel	6.4	6.9	5.4	5.7	5.5	6.2	5.1	5.3	5.7	6.7	6.6	7.5	6.1
Nedbör (haut. d. pl.)	Sum	31.6	34.8	57.4	61.3	47.0	140.1	70.0	155.1	41.5	161.2	110.3	47.8	958.1
Dage med: (jours de):	Nedbör ● ✱ ▲	11	13	18	17	12	16	10	16	12	14	20	14	173
	Sne ✱	„	1	4	1	„	„	„	„	„	„	4	8	18
	Hagl ▲	„	„	3	„	1	„	„	„	„	„	„	„	4
	Taage ≡	7	4	4	„	1	„	„	„	„	5	3	8	32
	Torden K	„	„	„	„	1	„	2	1	1	„	3	„	8
	Frost (froid)							„	„	„	3	15	29	-
	Storm (tempête)	„	3	„	1	2	„	„	1	„	„	1	1	9

Nordlig Bredde (Latitude N): 55° 35.′
Östlig Længde fra Gr. (Longitude E): 8° 14.′

BORDRUP.
1882.

Höjde over Havet (Altitude) 7 m.
Observator Hansen, Plantör.

Iagttagelsestider. (heures d'observation). 8 a.m., 2 p.m. et 9 p.m.		Januar	Februar	Marts	April	Mai	Juni	Juli	August	September	Oktober	November	December	Aar (année)
Thermometer. Celsius.	Middel (moyenne)	3.3	3.3	5.4	6.6	11.2	14.5	16.5	15.5	13.9	8.9	2.2	-0.9	8.4
	Middel Maximum	5.3	5.1	7.6	10.5	15.4	18.9	21.6	19.7	17.9	12.2	4.5	0.4	11.6
	Middel Minimum	1.6	1.2	2.6	2.8	6.9	10.8	13.2	12.2	10.5	5.3	-0.3	-3.2	5.3
	Middel Variation	3.7	3.9	5.0	7.7	8.5	8.1	8.4	7.5	7.4	6.9	4.8	3.6	6.3
	Absolut Maximum	7.9	8.6	11.8	17.4	21.1	25.9	28.2	26.5	22.9	18.3	12.0	5.8	28.2
	Absolut Minimum	-5.3	-3.3	-4.4	-4.5	0.8	4.8	7.7	7.3	4.0	-0.6	-10.0	-9.5	-10.0
Fugtighedsgrad (hum. rel.)	Middel													
Damptryk (tens. d. vap.)	Middel													
Skydække (nébulosité)	Middel													
Nedbör (haut. d. pl.)	Sum													
Dage med: (jours de):	Nedbör ● ✱ ▲													
	Sne ✱													
	Hagl ▲													
	Taage ≡													
	Torden K													
	Frost (froid)	6	9	6	9	-	-	-	-	-	1	18	29	78
	Storm (tempête)													

Nordlig Bredde (Latitude N): 55° 28'.
Östlig Længde fra Gr. (Longitude E): 8° 36'.

ALLERUP.
1882.

Höjde over Havet (Altitude) 5.m
Observator: Sörensen, Lærer.

Iagttagelsestider. (heures d'observation). 8 a.m., 2 p.m. et 9 p.m.		Januar	Februar	Marts	April	Mai	Juni	Juli	August	September	Oktober	November	December	Aar (année)
Thermometer. Celsius.	Middel (moyenne)	2.5	2.5	5.1	6.5	10.7	13.7	15.7	15.1	13.2	8.9	2.0	-0.9	7.9
	Middel Maximum													
	Middel Minimum	-0.1	-0.8	1.2	2.3	5.4	9.6	12.0	11.2	9.2	5.5	-0.6	-3.5	4.3
	Middel Variation													
	Absolut Maximum													
	Absolut Minimum	-6.4	-6.4	-4.4	-4.7	-0.5	3.8	7.2	7.7	3.3	-0.7	-12.5	-9.9	-12.5
Fugtighedsgrad (hum. rel.)	Middel	95	92	87	77	75	78	79	81	86	89	92	97	86
Damptryk (tens. d. vap.)	Middel	5.3	5.1	5.9	5.7	7.5	9.5	10.9	10.7	9.9	7.8	4.9	4.2	7.3
Skydække (nébulosité)	Middel													
Nedbör (haut. d. pl.)	Sum													
Dage med: (jours de):	Nedbör ● ✶ ▲													
	Sne ✶													
	Hagl ▲													
	Taage ≡													
	Torden Ꝁ													
	Frost (froid)	13	16	12	8	1	"	"	"	"	1	15	28	94
	Storm (tempête)													

Nordlig Bredde (Latitude N): 55° 30'.
Östlig Længde fra Gr. (Longitude E): 8° 52'.

AALYKKE.
1882.

Höjde over Havet (Altitude) 35.m
Observator: Fritz, Skovrider.

Iagttagelsestider. (heures d'observation). 8 a.m., 2 p.m. et 9 p.m.		Januar	Februar	Marts	April	Mai	Juni	Juli	August	September	Oktober	November	December	Aar (année)
Thermometer. Celsius.	Middel (moyenne)	2.1	2.4	4.6	6.4	10.9	14.2	16.2	15.2	13.4	8.5	1.8	-1.4	7.9
	Middel Maximum													
	Middel Minimum	-0.2	-0.7	1.1	2.2	5.5	9.6	11.8	11.2	9.7	5.6	-1.0	-3.5	4.3
	Middel Variation													
	Absolut Maximum													
	Absolut Minimum	-7.1	-6.1	-3.7	-4.5	0.5	2.6	7.3	7.0	3.0	-0.6	-12.7	-13.3	-13.3
Fugtighedsgrad (hum. rel.)	Middel	93	90	88	77	72	76	77	81	85	87	90	94	84
Damptryk (tens. d. vap.)	Middel	5.0	4.9	5.7	5.7	7.2	9.5	11.0	10.7	9.9	7.4	4.8	3.9	7.1
Skydække (nébulosité)	Middel	6.4	6.7	5.3	5.6	5.5	6.2	5.8	6.4	5.3	6.7	6.6	8.1	6.2
Nedbör (haut. d. pl.)	Sum	46.9	38.3	40.4	59.5	40.4	155.4	81.2	126.7	33.3	121.7	120.3	50.0	914.1
Dage med: (jours de):	Nedbör ● ✶ ▲	24	22	22	21	20	17	19	23	23	28	20	14	253
	Sne ✶	1	1	3	2	"	"	"	"	"	"	5	11	23
	Hagl ▲	1	"	2	"	"	2	2	"	"	"	"	"	7
	Taage ≡	8	7	6	"	1	"	"	2	5	5	4	8	46
	Torden Ꝁ	"	"	"	"	4	4	4	"	2	"	2	"	16
	Frost (froid)	12	13	11	8	"	"	"	"	"	1	15	28	88
	Storm (tempête)	"	3	"	1	1	1	"	2	"	1	"	1	10

Nordlig Bredde (Latitude N): 56° 40'.
Östlig Længde fra Gr. (Longitude E): 9° 6'.

ASTRUP.
1882.

Höjde over Havet (Altitude) 22.m
Observator Müller, Proprietær.

Iagttagelsestider. (heures d'observation). 8 a.m., 2 p.m. et 9 p.m.		Januar	Februar	Marts	April	Mai	Juni	Juli	August	September	Oktober	November	December	Aar (année)
Thermometer. Celsius.	Middel (moyenne)	2.7	3.0	4.5	5.9	10.9	14.4	16.3	15.5	13.8	8.7	1.8	-1.7	8.0
	Middel Maximum	5.0	5.5	7.3	10.2	15.0	18.6	21.1	19.7	17.5	11.3	4.1	0.1	11.3
	Middel Minimum	0.7	0.3	1.3	2.0	6.3	10.0	11.8	11.3	10.2	6.2	-0.4	-3.6	4.7
	Middel Variation	4.3	5.2	6.0	8.2	8.7	8.6	9.3	8.4	7.3	5.1	4.5	3.7	6.6
	Absolut Maximum	8.6	9.3	13.2	16.8	20.8	24.7	26.5	25.8	21.7	16.5	11.5	5.2	26.5
	Absolut Minimum	-5.0	-4.8	-5.0	-3.4	2.0	4.0	8.5	7.6	5.4	1.0	-8.0	-9.5	-9.5
Fugtighedsgrad (hum. rel.)	Middel													
Damptryk (tens. d. vap.)	Middel													
Skydække (nébulosité)	Middel													
Nedbör (haut. d. pl.)	Sum													
Dage med: (jours de):	Nedbör • ✱ ▲													
	Sne ✱	„	1	4	2	„	„	„	„	„	„	6	4	17
	Hagl ▲	„	2	„	2	„	„	„	„	„	1	„	„	5
	Taage ≡	6	4	„	1	„	„	„	„	3	4	3	2	23
	Torden ⱪ	„	„	„	„	4	3	5	2	„	„	2	„	16
	Frost (froid)	8	12	11	6	„	„	„	„	„	„	17	31	85
	Storm (tempête)													

Nordlig Bredde (Latitude N): 56° 25'.
Östlig Længde fra Gr. (Longitude E): 9° 28'.

BRUUNSHAAB
1882.

Höjde over Havet (Altitude) 10.m
Observator Bruun, Fabrikejer.

Iagttagelsestider. (heures d'observation). 8 a.m., 2 p.m. et 9 p.m.		Januar	Februar	Marts	April	Mai	Juni	Juli	August	September	Oktober	November	December	Aar (année)
Thermometer. Celsius.	Middel (moyenne)	2.6	2.8	4.5	5.9	11.2	14.2	16.3	15.4	13.3	8.0	1.2	-1.8	7.8
	Middel Maximum	5.2	5.3	8.0	10.6	16.1	19.7	22.2	20.7	18.1	11.5	3.7	0.0	11.8
	Middel Minimum	0.4	-0.5	1.1	1.7	5.7	9.6	11.2	10.8	9.2	4.7	-1.3	-4.0	4.1
	Middel Variation	4.8	5.8	6.9	8.9	10.4	10.1	11.0	9.9	8.9	6.8	5.0	4.0	7.7
	Absolut Maximum	8.2	9.6	14.4	19.2	22.6	26.8	29.4	26.7	23.3	16.6	10.7	5.4	29.4
	Absolut Minimum	-5.7	-6.3	-4.6	-4.1	1.1	3.7	6.6	7.1	1.5	-1.7	-10.0	-13.0	-13.0
Fugtighedsgrad (hum. rel.)	Middel													
Damptryk (tens. d. vap.)	Middel													
Skydække (nébulosité)	Middel													
Nedbör (haut. d. pl.)	Sum	41.0	28.0	43.8	53.2	34.3	97.0	91.3	83.3	37.6	101.1	87.0	49.6	747.2
Dage med: (jours de):	Nedbör • ✱ ▲	10	10	13	15	15	15	15	15	12	14	15	9	158
	Sne ✱	1	1	3	1	„	„	„	„	„	„	—	3	15
	Hagl ▲	„	„	„	„	„	„	„	„	„	„	„	„	„
	Taage ≡	3	„	2	„	1	„	2	„	„	„	3	3	14
	Torden ⱪ	„	„	„	„	4	6	6	3	„	„	1	„	20
	Frost (froid)	9	15	12	11	„	„	„	„	„	2	17	28	94
	Storm (tempête)													

Nordlig Bredde (Latitude N): 57° 3.'
Östlig Længde fra Gr. (Longitude E): 9° 55.'

AALBORG.
1882.

Höjde over Havet (Altitude) 10.m
Observator Bang, Bankassistent.

Iagttagelsestider. (heures d'observation). 8 a.m.		Januar	Februar	Marts	April	Mai	Juni	Juli	August	September	Oktober	November	December	Aar (année)
Thermometer. Celsius.	Middel (moyenne)													
	Middel Maximum	4.8	5.5	7.4	10.0	14.8	18.6	21.4	21.4	17.4	11.1	3.9	-0.3	11.3
	Middel Minimum	0.3	-0.1	0.8	1.5	5.5	9.3	10.7	11.3	9.2	5.4	-0.6	-4.1	4.1
	Middel Variation	4.5	5.6	6.6	8.5	9.3	9.3	10.7	10.1	8.2	5.7	4.5	3.8	7.2
	Absolut Maximum	8.6	10.1	14.7	14.9	21.1	25.6	27.8	27.1	23.4	16.8	11.6	3.5	27.8
	Absolut Minimum	-6.8	-6.8	-5.6	-5.0	-0.2	2.3	5.6	7.2	1.0	-1.8	-8.9	-12.6	-12.6
Fugtighedsgrad (hum. rel.)	Middel													
Damptryk (tens. d. vap.)	Middel													
Skydække (nébulosité)	Middel													
Nedbör (haut. d. pl.)	Sum	37.0	19.0	41.4	66.1	76.6	82.6	101.3	94.4	40.3	83.5	103.0	39.0	784.2
Dage med: (jours de):	Nedbör • ✱ ▲	15	8	17	18	17	15	14	19	15	19	19	17	193
	Sne ✱	1	3	4	5	-	-	-	-	-	-	7	17	37
	Hagl ▲	2	-	2	2	2	-	-	-	-	2	1	-	11
	Taage ≡	6	6	3	-	1	1	3	2	3	6	4	8	43
	Torden ⴽ	-	-	1	-	4	1	3	4	-	-	-	-	13
	Frost (froid)	12	12	14	11	1	-	-	-	-	1	17	29	97
	Storm (tempête)													

Nordlig Bredde (Latitude N): 56° 45.'
Östlig Længde fra Gr. (Longitude E): 9° 51.'

ARDEN.
1882.

Höjde over Havet (Altitude) 74.5m
Observator Vogelsang, Stationsforvalter.

Iagttagelsestider. (heures d'observation). 8 a.m., 2 p.m. et 9 p.m.		Januar	Februar	Marts	April	Mai	Juni	Juli	August	September	Oktober	November	December	Aar (année)
Thermometer. Celsius.	Middel (moyenne)	2.4	2.4	3.8	5.2	10.5	13.8	15.8	15.2	13.1	7.8	1.4	-1.9	7.5
	Middel Maximum	4.3	4.7	6.7	9.1	14.6	18.1	20.3	19.5	16.8	10.4	3.7	-0.2	10.7
	Middel Minimum	0.3	-0.3	0.6	1.8	6.2	9.6	11.3	11.2	9.7	5.4	-1.0	-3.8	4.3
	Middel Variation	4.0	5.0	6.1	7.3	8.4	8.5	9.0	8.3	7.1	5.0	4.7	3.6	6.4
	Absolut Maximum	7.4	9.1	13.1	16.7	20.9	25.3	25.9	24.9	24.7	15.7	10.9	3.9	25.9
	Absolut Minimum	-3.9	-5.1	-5.9	-3.3	1.1	4.2	8.2	7.9	5.6	0.3	-8.6	-10.1	-10.1
Fugtighedsgrad (hum. rel.)	Middel	90	89	88	84	74	79	80	84	87	90	95	95	86
Damptryk (tens. d. vap.)	Middel	5.1	5.0	5.4	5.8	7.4	9.6	11.1	11.0	9.9	7.2	4.9	3.8	7.2
Skydække (nébulosité)	Middel	6.1	7.3	6.2	5.7	4.6	5.7	3.5	3.6	4.7	6.7	7.2	8.2	5.8
Nedbör (haut. d. pl.)	Sum	42.2	17.3	48.3	53.8	48.2	95.0	99.5	91.5	66.5	87.4	97.6	36.0	783.3
Dage med: (jours de):	Nedbör • ✱ ▲	14	7	14	14	14	15	14	14	12	16	13	11	158
	Sne ✱	1	3	7	3	-	-	-	-	-	-	5	11	30
	Hagl ▲	-	1	1	1	-	-	-	-	-	-	1	-	4
	Taage ≡	11	6	3	1	-	2	-	-	7	4	5	9	48
	Torden ⴽ	-	-	-	-	4	1	4	4	-	-	-	-	13
	Frost (froid)	13	15	14	9	-	-	-	-	-	-	19	31	101
	Storm (tempête)	3	8	3	1	1	-	-	1	-	2	1	2	22

Nordlig Bredde (Latitude N): 56° 35′ | **GJERLEV.** | Höjde over Havet (Altitude) 40 m.
Östlig Længde fra Gr. (Longitude E): 10° 8′ | **1882.** | Observator Sörensen, Lærer.

Iagttagelsestider. (heures d'observation). 8 a.m., 2 p.m. et 9 p.m.		Januar	Februar	Marts	April	Mai	Juni	Juli	August	September	Oktober	November	December	Aar (année)
Thermometer. Celsius.	Middel (moyenne)	2.5	2.5	4.4	5.8	10.9	13.8	15.6	15.1	13.1	8.3	1.8	-1.2	7.7
	Middel Maximum													
	Middel Minimum								11.3	9.4	6.1	-0.2	-3.3	–
	Middel Variation													
	Absolut Maximum													
	Absolut Minimum								8.3	4.8	1.0	-6.0	-13.5	-13.5
Fugtighedsgrad (hum. rel.)	Middel	94	93	79	80	71	76	81	81	86	90	96	96	85
Damptryk (tens. d. vap.)	Middel	5.2	5.2	5.1	5.7	7.1	9.3	11.2	10.7	9.9	7.5	5.1	4.0	7.2
Skydække (nébulosité)	Middel	7.1	7.9	6.0	6.2	5.3	5.7	5.4	5.5	5.4	7.1	7.6	8.4	6.5
Nedbör (haut. d. pl.)	Sum	50.3	32.3	66.3	51.9	52.0	95.8	69.1	79.3	58.4	108.7	91.1	56.6	811.8
Dage med: (jours de):	Nedbör • * ▲	7	10	10	15	11	13	12	14	9	11	14	12	138
	Sne *	1	1	4	4	„	„	„	„	„	„	3	9	22
	Hagl ▲	„	„	„	„	„	„	„	„	„	1	„	„	1
	Taage ≡	4	4	3	„	1	„	„	„	2	1	2	3	20
	Torden K	„	„	„	„	3	1	5	3	„	„	„	„	12
	Frost (froid)								„	„	„	16	30	–
	Storm (tempête)	„	„	„	„	1	„	„	1	„	„	1	„	3

Nordlig Bredde (Latitude N): 56° 30′ | **RANDERS.** | Höjde over Havet (Altitude) 10 m.
Östlig Længde fra Gr. (Longitude E): 10° | **1882.** | Observator Fromholdt, Toldassistent.

Iagttagelsestider. (heures d'observation). 8 a.m., 2 p.m. et 9 p.m.		Januar	Februar	Marts	April	Mai	Juni	Juli	August	September	Oktober	November	December	Aar (année)
Thermometer. Celsius.	Middel (moyenne)	2.7	2.7	4.4	5.0	11.1	14.2	16.2	14.9	13.4	8.4	1.7	-1.1	7.8
	Middel Maximum	5.0	5.3	8.2	10.7	15.7	19.2	21.7	20.4	17.7	11.3	4.0	0.6	11.7
	Middel Minimum	0.4	-0.4	1.1	2.1	6.1	9.7	11.4	11.3	10.0	5.7	-0.8	-3.1	4.5
	Middel Variation	4.6	5.7	7.1	8.6	9.6	9.5	10.3	9.1	7.7	5.6	4.8	3.7	7.2
	Absolut Maximum	8.6	9.9	14.8	19.4	22.2	26.5	28.2	26.2	23.9	15.8	12.1	5.8	28.2
	Absolut Minimum	-5.8	-6.7	-5.2	-3.9	0.3	2.8	6.7	7.3	2.5	0.8	-10.0	-12.3	-12.3
Fugtighedsgrad (hum. rel.)	Middel													
Damptryk (tens. d. vap.)	Middel													
Skydække (nébulosité)	Middel	6.5	7.7	6.2	5.8	5.6	6.2	5.7	5.7	6.1	7.6	7.5	8.4	6.6
Nedbör (haut. d. pl.)	Sum	48.2	39.5	58.7	53.5	49.8	87.8	88.2	86.1	61.5	105.1	77.7	60.0	816.1
Dage med: (jours de):	Nedbör • * ▲	19	15	17	17	16	18	18	20	17	21	21	23	222
	Sne *	2	6	6	4	„	„	„	„	„	„	7	19	44
	Hagl ▲	1	2	1	4	„	„	„	1	„	1	2	1	13
	Taage ≡	18	11	8	1	2	5	11	7	10	13	8	14	108
	Torden K	„	„	„	„	5	4	4	3	1	„	„	„	17
	Frost (froid)	10	14	12	6	„	„	„	„	„	„	17	29	88
	Storm (tempête)	3	8	3	1	1	„	„	2	„	2	1	1	22

Nordlig Bredde (Latitude N): 56° 24.'
Östlig Længde fra Gr. (Longitude E): 10° 43.'

KOLINDSUND.
1882.

Höjde over Havet (Altitude) 3.m.
Observator: Lunoe, Inspektör.

Iagttagelsestider. (heures d'observation). 8 a.m., 2 p.m. et 9 p.m.		Januar	Februar	Marts	April	Mai	Juni	Juli	August	September	Oktober	November	December	Aar (année)
Thermometer. Celsius.	Middel (moyenne)	2.4	2.6	4.4	5.7	10.9	14.0	16.7	15.5	13.6	8.4	2.0	-1.0	7.9
	Middel Maximum	4.7	5.2	8.2	10.4	15.7	19.3	21.7	20.5	17.7	11.4	4.4	0.5	11.6
	Middel Minimum	-0.2	-0.8	0.8	1.2	4.9	8.2	9.7	9.6	9.4	4.7	-0.6	-2.7	3.7
	Middel Variation	4.9	6.0	7.4	9.2	10.8	11.1	12.0	10.9	8.3	6.7	5.0	3.2	7.9
	Absolut Maximum	8.7	9.7	14.0	19.2	24.2	26.0	28.0	27.0	22.7	17.5	11.7	5.2	28.0
	Absolut Minimum	-6.2	-7.9	-5.3	-5.3	-1.8	1.2	5.0	4.2	2.5	-0.4	-10.5	-10.3	-10.5
Fugtighedsgrad (hum. rel.)	Middel	92	86	81	78	72	77	76	84	85	86	92	92	83
Damptryk (tens. d. vap.)	Middel	5.1	4.9	5.3	5.5	7.2	9.5	11.2	11.2	10.1	7.2	4.9	4.0	7.2
Skydække (nébulosité)	Middel	5.7	7.2	5.6	5.2	4.9	5.6	5.1	5.1	5.2	7.1	7.1	8.1	6.0
Nedbör (haut. d. pl.)	Sum	38.5	30.2	36.8	53.8	37.1	83.2	118.1	87.6	43.1	108.1	69.6	49.4	755.5
Dage med: (jours de):	Nedbör ● ✶ ▲	10	10	16	14	14	12	16	19	14	14	15	14	168
	Sne ✶	1	1	3	2	"	"	"	"	"	"	5	10	22
	Hagl ▲	"	1	1	1	"	"	"	"	"	"	1	"	4
	Taage ≡	6	7	6	1	"	"	"	"	2	4	2	7	35
	Torden ꓘ	"	1	"	"	3	1	3	6	"	"	"	"	14
	Frost (froid)	11	16	12	10	3	"	"	"	"	1	18	26	97
	Storm (tempête)	3	6	2	1	1	"	"	1	"	2	"	1	17

Nordlig Bredde (Latitude N): 56° 16.'
Östlig Længde fra Gr. (Longitude E): 10° 4.'

HINNERUP.
1882.

Höjde over Havet (Altitude) 30.m.
Observator Schow, Cand. mag.

Iagttagelsestider. (heures d'observation). 8 a.m., 2 p.m. et 9 p.m.		Januar	Februar	Marts	April	Mai	Juni	Juli	August	September	Oktober	November	December	Aar (année)
Thermometer. Celsius.	Middel (moyenne)	2.2	2.3	4.5	6.1	11.1	14.9	17.1	16.0	13.2	-	-	-	-
	Middel Maximum	4.9	5.0	8.4	10.6	16.6	21.1	24.1	22.0	17.9	-	-	-	-
	Middel Minimum	0.2	-0.7	1.5	1.8	5.7	9.5	11.6	11.0	9.4	-	-	-	-
	Middel Variation	4.7	5.7	6.9	8.8	10.9	11.6	12.5	11.0	8.5	-	-	-	-
	Absolut Maximum	8.2	9.9	-	18.7	23.3	28.2	29.7	28.2	23.7	-	-	-	29.7
	Absolut Minimum	-6.2	-8.0	-4.5	-4.0	-0.1	3.5	7.5	7.0	1.7	-	-	-	-
Fugtighedsgrad (hum. rel.)	Middel	83	83	88	84	83	80	78	83	82	-	-	-	-
Damptryk (tens. d. vap.)	Middel	4.6	4.7	5.7	6.2	8.9	11.0	12.5	12.0	9.7	-	-	-	-
Skydække (nébulosité)	Middel	4.5	5.4	5.2	6.1	3.8	3.9	-	-	-	-	-	-	-
Nedbör (haut. d. pl.)	Sum	39.7	42.9	48.0	72.3	37.8	92.6	93.6	68.0	69.2	-	-	44.0	-
Dage med: (jours de):	Nedbör ● ✶ ▲	8	9	9	13	11	13	11	13	10	-	-	-	-
	Sne ✶	1	1	2	4	"	"	"	"	"	-	-	-	-
	Hagl ▲	"	1	"	2	"	"	"	"	"	-	-	-	-
	Taage ≡	7	4	3	"	"	"	"	"	2	-	-	-	-
	Torden ꓘ	"	"	"	1	3	3	5	2	1	-	-	-	-
	Frost (froid)	11	13	12	9	1	"	"	"	"	-	-	-	-
	Storm (tempête)	"	"	"	"	"	"	"	"	"	-	-	-	-

Nordlig Bredde (Latitude N): 56°10' — **SILKEBORG.** — *Höjde over Havet (Altitude) 27.m*
Östlig Længde fra Gr. (Longitude E): 9°34' — **1882.** — *Observator. Nielsen, Provisor.*

Iagttagelsestider. (heures d'observation). 8 a.m., 2 p.m. et 9 p.m.		Januar	Februar	Marts	April	Mai	Juni	Juli	August	September	Oktober	November	December	Aar (année)
Thermometer. Celsius.	Middel (moyenne)	2.7	2.7	4.8	6.4	11.4	14.4	16.6	15.7	13.5	8.2	1.7	-1.3	8.1
	Middel Maximum	4.8	5.1	8.2	10.5	15.6	18.7	21.0	21.1	18.9	11.9	4.8	0.6	11.8
	Middel Minimum	0.3	-0.4	1.3	2.4	6.7	10.6	12.5	10.4	8.4	5.0	-1.8	-4.5	4.2
	Middel Variation	4.5	5.5	6.9	8.1	8.9	8.1	8.5	10.7	10.5	6.9	6.6	5.1	7.6
	Absolut Maximum	8.5	8.9	14.2	18.6	21.9	24.9	28.2	28.4	24.6	17.9	11.9	6.4	28.4
	Absolut Minimum	-6.3	-6.3	-4.5	-3.0	1.8	6.0	9.7	6.1	1.5	-2.5	-12.5	-14.0	-14.0
Fugtighedsgrad (hum. rel.)	Middel	85	85	81	74	68	72	74	77	81	83	86	92	80
Damptryk (tens. d. vap.)	Middel	4.8	4.9	5.3	5.4	7.1	9.2	10.9	10.6	9.6	7.0	4.6	3.9	6.9
Skydække (nébulosité)	Middel													
Nedbör (haut. d. pl.)	Sum	43.7	42.9	50.1	56.8	40.3	158.3	61.2	106.6	55.9	119.4	73.8	73.0	882.0
Dage med: (jours de):	Nedbör ● ✱ ▲	11	10	12	12	14	16	13	17	13	16	18	12	164
	Sne ✱													
	Hagl ▲													
	Taage ≡													
	Torden K													
	Frost (froid)	10	14	10	10	-	-	-	-	-	1	19	28	92
	Storm (tempête)													

Nordlig Bredde (Latitude N): 55°53' — **TVINGSTRUP.** — *Höjde over Havet (Altitude) 65.8m*
Östlig Længde fra Gr. (Longitude E): 9°55' — **1882.** — *Observator Bohn Stationsforvalter.*

Iagttagelsestider. (heures d'observation). 8 a.m., 2 p.m. et 9 p.m.		Januar	Februar	Marts	April	Mai	Juni	Juli	August	September	Oktober	November	December	Aar (année)
Thermometer. Celsius.	Middel (moyenne)	2.6	2.5	4.4	5.9	10.4	13.5	15.9	14.7	13.2	8.4	1.6	-1.0	7.7
	Middel Maximum	4.9	4.9	8.4	10.5	16.1	19.8	22.1	20.6	17.8	11.3	4.3	0.5	11.8
	Middel Minimum	0.4	-0.4	0.9	2.2	5.7	9.3	11.2	11.1	9.9	5.3	-1.8	-3.4	4.2
	Middel Variation	4.5	5.3	7.5	8.3	10.4	10.5	10.9	9.5	7.9	6.0	6.1	3.9	7.6
	Absolut Maximum	8.7	10.1	13.9	18.9	24.9	27.1	28.3	25.7	23.1	16.5	12.1	6.7	28.3
	Absolut Minimum	-4.3	-5.1	-3.9	-2.7	0.5	4.8	7.0	7.5	4.5	0.9	-10.9	-10.1	-10.9
Fugtighedsgrad (hum. rel.)	Middel	95	93	-	-	-	-	78	86	88	88	93	95	-
Damptryk (tens. d. vap.)	Middel	5.3	5.3	-	-	-	-	11.1	10.8	10.1	7.4	4.8	4.1	-
Skydække (nébulosité)	Middel	6.6	7.4	6.3	5.3	4.4	5.2	5.1	5.6	5.4	6.9	7.4	8.4	6.2
Nedbör (haut. d. pl.)	Sum	21.8	22.6	38.1	53.7	32.3	96.2	114.1	71.3	29.1	100.8	84.9	29.3	694.2
Dage med: (jours de):	Nedbör ● ✱ ▲	9	6	12	9	9	14	15	16	10	15	17	8	140
	Sne ✱	-	1	3	1	-	-	-	-	-	-	4	5	14
	Hagl ▲	-	-	-	-	-	-	-	-	-	-	-	-	-
	Taage ≡	8	6	5	-	-	-	1	-	1	3	3	6	33
	Torden K	-	-	-	-	-	-	-	-	-	-	-	-	-
	Frost (froid)	11	16	12	9	-	-	-	-	-	-	20	29	97
	Storm (tempête)	-	5	-	1	2	-	-	-	-	2	-	1	11

Nordlig Bredde (Latitude N): 55° 43′. **GREJSDAL.** Höjde over Havet (Altitude) 4.m

Östlig Længde fra Gr. (Longitude E): 9° 32′. **1882.** Observator Gaarde, Forstander.

Iagttagelsestider. (heures d'observation). 8 a.m., 2 p.m. et 9 p.m.		Januar	Februar	Marts	April	Mai	Juni	Juli	August	September	Oktober	November	December	Aar (année)
Thermometer. Celsius.	Middel (moyenne)	2.9	2.9	4.9	6.4	10.9	14.3	16.3	15.4	13.3	8.9	2.0	-0.4	8.2
	Middel Maximum													
	Middel Minimum	0.2	-0.3	1.3	2.1	5.4	9.6	11.1	10.8	9.6	5.5	-1.2	-2.6	4.3
	Middel Variation													
	Absolut Maximum													
	Absolut Minimum	-6.6	-8.3	-3.1	-5.2	-0.8	2.8	6.5	6.0	2.6	-1.1	-13.3	-8.7	-13.3
Fugtighedsgrad (hum. rel.)	Middel	87	87	81	76	71	78	78	81	85	84	90	90	82
Damptryk (tens. d. vap.)	Middel	5.0	5.0	5.4	5.6	7.2	9.9	11.3	10.9	9.9	7.3	4.8	4.0	7.2
Skydække (nébulosité)	Middel													
Nedbör (haut. d. pl.)	Sum													
Dage med: (jours de):	Nedbör • ✱ ▲													
	Sne ✱													
	Hagl ▲													
	Taage ≡													
	Torden K													
	Frost (froid)	13	14	12	9	2	"	"	"	"	2	15	28	95
	Storm (tempête)													

Nordlig Bredde (Latitude N): 55° 32′. **SANDAL.** Höjde over Havet (Altitude) 8.m

Östlig Længde fra Gr. (Longitude E): 9° 45′. **1882.** Observator Holt, Proprietor.

Iagttagelsestider. (heures d'observation). 8 a.m., 2 p.m. et 9 p.m.		Januar	Februar	Marts	April	Mai	Juni	Juli	August	September	Oktober	November	December	Aar (année)
Thermometer. Celsius.	Middel (moyenne)	3.0	3.0	5.5	7.1	11.5	14.6	17.0	15.6	14.2	9.3	2.7	-0.4	8.6
	Middel Maximum	4.9	5.2	8.8	10.4	15.1	18.6	21.1	19.3	17.5	11.8	4.9	0.7	11.5
	Middel Minimum	1.3	0.5	2.6	4.1	7.5	11.4	13.8	12.3	11.6	7.0	0.7	-1.6	5.9
	Middel Variation	3.6	4.7	6.2	6.3	7.6	7.2	7.3	7.0	5.9	4.8	4.2	2.3	5.6
	Absolut Maximum	8.2	9.7	13.1	16.8	22.1	24.5	26.8	25.5	21.6	15.8	11.5	6.9	26.8
	Absolut Minimum	-2.4	-3.5	-2.3	-1.1	2.2	7.2	10.0	8.9	7.1	3.6	-9.3	-5.6	-9.3
Fugtighedsgrad (hum. rel.)	Middel													
Damptryk (tens. d. vap.)	Middel													
Skydække (nébulosité)	Middel													
Nedbör (haut. d. pl.)	Sum	45.7	29.0	44.4	65.8	46.5	117.7	80.4	119.7	31.8	91.7	121.5	45.0	839.2
Dage med: (jours de):	Nedbör • ✱ ▲	16	16	16	14	17	19	18	19	13	17	21	16	202
	Sne ✱	2	2	2	3	"	"	"	"	"	"	2	13	24
	Hagl ▲	1	2	2	"	3	1	"	1	"	"	1	1	12
	Taage ≡	6	4	2	"	1	"	"	"	1	"	1	5	20
	Torden K	"	"	"	"	4	5	5	5	1	"	1	"	21
	Frost (froid)	11	13	5	1	"	"	"	"	"	"	10	28	68
	Storm (tempête)													

Nordlig Bredde (Latitude N): 56° 44'. Östlig Længde fra Gr. (Longitude E): 11° 39'.

ANHOLT.
1882.

Höjde over Havet (Altitude) 4.4.m. Observator: Thislund, Fyrassistent.

Iagttagelsestider. (heures d'observation). 8 a.m., 2 p.m. et 8 p.m.		Januar	Februar	Marts	April	Mai	Juni	Juli	August	September	Oktober	November	December	Aar (année)
Thermometer. Celsius.	Middel (moyenne)	3.2	2.7	4.2	6.0	10.7	14.4	17.6	–	–	–	3.2	-0.8	–
	Middel Maximum	4.3	4.3	6.0	8.2	13.6	18.0	21.1	–	–	–	4.9	0.6	–
	Middel Minimum	1.7	0.8	1.9	3.9	8.5	12.2	15.0	–	–	–	1.4	-2.5	–
	Middel Variation	2.6	3.5	4.1	4.3	5.1	5.8	6.1	–	–	–	3.5	3.1	–
	Absolut Maximum	6.3	7.8	10.6	12.5	20.2	25.7	24.5	–	–	–	10.2	3.4	–
	Absolut Minimum	-2.0	-2.8	-6.0	-0.2	5.0	6.6	12.0	–	–	–	-3.0	-7.0	-7.0
Fugtighedsgrad (hum. rel.)	Middel	90	87	86	81	74	77	77	–	–	–	89	–	–
Damptryk (tens. d. vap.)	Middel	5.2	5.0	5.5	5.8	7.6	9.9	12.0	–	–	–	5.1	–	–
Skydække (nébulosité)	Middel	6.1	8.2	5.9	4.8	4.8	5.8	5.5	–	–	–	–	–	–
Nedbör (haut. d. pl.)	Sum	24.2	15.3	42.9	33.4	15.8	56.4	93.6	–	–	–	–	–	–
Dage med: (jours de):	Nedbör • * ▲	10	7	15	12	10	12	14	–	–	–	–	–	–
	Sne *	2	4	5	2	„	„	„	–	–	–	5	7	–
	Hagl ▲	„	1	„	2	1	2	„	–	–	–	„	2	–
	Taage ≡	14	8	10	2	„	1	1	–	–	–	1	8	–
	Torden К	„	1	„	„	„	5	2	–	–	–	„	„	–
	Frost (froid)	5	9	5	1	„	„	„	–	–	–	14	27	–
	Storm (tempête)	2	5	1	2	2	2	2	–	–	–	4	2	–

Nordlig Bredde (Latitude N): 55° 25'. Östlig Længde fra Gr. (Longitude E): 10° 8'.

RUGGAARD-SADSEROD.
1882.

Höjde over Havet (Altitude) 63.m. Observator R. Møller, Sognefoged.

Iagttagelsestider. (heures d'observation). 8 a.m., 2 p.m. et 9 p.m.		Januar	Februar	Marts	April	Mai	Juni	Juli	August	September	Oktober	November	December	Aar (année)
Thermometer. Celsius.	Middel (moyenne)	2.6	2.7	5.0	6.6	11.2	14.1	16.5	15.5	14.0	8.9	2.8	-0.5	8.3
	Middel Maximum	4.4	4.6	8.0	10.1	15.1	18.0	20.6	19.3	17.1	11.5	5.0	0.8	11.2
	Middel Minimum	0.7	0.0	2.0	3.4	7.4	10.0	12.3	11.8	10.9	6.1	-0.1	-2.7	5.2
	Middel Variation	3.7	4.6	6.0	6.7	7.7	8.0	8.3	7.5	6.2	5.4	5.1	3.5	6.0
	Absolut Maximum	7.9	9.8	12.2	18.6	21.5	24.0	29.7	25.9	22.7	16.8	10.9	6.1	29.7
	Absolut Minimum	-4.1	-4.1	-3.2	-2.0	3.5	5.8	8.7	8.6	5.1	1.2	-9.2	-7.2	-9.2
Fugtighedsgrad (hum. rel.)	Middel													
Damptryk (tens. d. vap.)	Middel													
Skydække (nébulosité)	Middel													
Nedbör (haut. d. pl.)	Sum	47.8	30.2	47.6	56.9	44.2	90.2	87.2	65.8	37.7	106.5	88.8	35.0	737.9
Dage med: (jours de):	Nedbör • * ▲	5	5	7	11	8	12	9	11	6	12	–	–	119
	Sne *													
	Hagl ▲													
	Taage ≡													
	Torden К													
	Frost (froid)	10	14	4	1	„	„	„	„	„	„	16	30	75
	Storm (tempête)													

Nordlig Bredde (Latitude N): 55° 32.' | **HOFMANSGAVE.** | Höjde over Havet (Altitude) 1.m

Östlig Længde fra Gr. (Longitude E): 10°30.' | **1882.** | Observator. Hofman (Bang), Etatsraad.

Iagttagelsestider. (heures d'observation). 8 a.m., 2 p.m. et 9 p.m.		Januar	Februar	Marts	April	Mai	Juni	Juli	August	September	Oktober	November	December	Aar (année)
Thermometer. Celsius.	Middel (moyenne)	2.6	2.8	5.1	7.0	11.6	14.7	17.3	16.0	14.3	8.9	2.8	-0.5	8.6
	Middel Maximum	4.3	4.9	8.8	11.3	15.4	19.1	22.1	20.1	17.9	11.5	4.8	0.5	11.7
	Middel Minimum	0.3	-0.2	1.5	3.5	7.5	10.9	13.6	12.4	11.5	6.6	0.4	-2.3	5.5
	Middel Variation	4.0	5.1	7.3	7.8	7.9	8.2	8.5	7.7	6.4	4.9	4.4	2.8	6.2
	Absolut Maximum	7.5	10.7	14.6	19.0	23.0	25.8	29.7	25.3	23.4	16.3	11.4	6.7	29.7
	Absolut Minimum	-4.5	-5.0	-3.0	-0.7	2.4	6.5	10.0	8.5	7.0	1.9	-9.9	-6.9	-9.9
Fugtighedsgrad (hum. rel.)	Middel	92	93	82	77	74	78	79	84	84	87	89	93	84
Damptryk (tens. d. vap.)	Middel	5.1	5.3	5.5	6.0	7.9	10.2	12.3	11.7	10.4	7.5	5.0	4.2	7.6
Skydække (nébulosité)	Middel	5.5	6.8	5.5	4.7	4.6	5.5	4.9	5.2	4.6	6.5	6.5	7.9	5.7
Nedbör (haut. d. pl.)	Sum	34.5	30.5	42.7	41.6	45.9	61.5	82.3	51.0	48.0	83.6	87.9	37.4	646.9
Dage med: (jours de):	Nedbör ● ✱ ▲	10	13	16	14	13	13	15	14	15	14	22	15	174
	Sne ✱	1	4	2	1	„	„	„	„	„	„	7	13	28
	Hagl ▲	„	„	„	„	1	„	„	„	„	„	1	„	2
	Taage ≡	2	3	2	„	„	„	„	„	„	2	2	4	15
	Torden ⩘	„	„	„	„	1	1	1	1	2	„	„	„	6
	Frost (froid)	13	14	11	1	„	„	„	„	„	„	13	27	79
	Storm (tempête)	2	3	1	2	1	„	„	1	„	5	7	6	28

Nordlig Bredde (Latitude N): 55° 15.' | **RYSLINGE.** | Höjde over Havet (Altitude) 75.m

Östlig Længde fra Gr. (Longitude E): 10° 33.' | **1882.** | Observator Thomsen, Forstander.

Iagttagelsestider. (heures d'observation). 8 a.m., 2 p.m. et 9 p.m.		Januar	Februar	Marts	April	Mai	Juni	Juli	August	September	Oktober	November	December	Aar (année)
Thermometer. Celsius.	Middel (moyenne)	2.5	2.7	4.8	6.1	10.5	13.8	16.4	15.4	13.8	8.1	1.9	-0.8	7.9
	Middel Maximum													
	Middel Minimum													
	Middel Variation													
	Absolut Maximum													
	Absolut Minimum													
Fugtighedsgrad (hum. rel.)	Middel	93	86	86	80	72	75	73	78	84	88	90	91	83
Damptryk (tens. d. vap.)	Middel	5.1	4.8	5.7	5.8	7.1	9.3	10.7	10.6	10.1	7.3	4.8	4.0	7.1
Skydække (nébulosité)	Middel	7.9	7.2	6.4	5.4	5.0	6.6	5.9	5.1	5.3	6.7	8.6	9.3	6.6
Nedbör (haut. d. pl.)	Sum	63.1	23.3	63.3	32.4	47.2	98.3	101.4	91.8	45.2	77.1	108.1	40.0	791.2
Dage med: (jours de):	Nedbör ● ✱ ▲	9	6	15	9	10	15	15	16	12	15	15	–	150
	Sne ✱	„	1	1	1	„	„	„	„	„	„	1	–	13
	Hagl ▲	„	„	1	„	„	„	„	„	„	„	„	„	1
	Taage ≡	1	„	„	„	„	„	„	„	3	„	„	–	9
	Torden ⩘	„	„	„	„	3	„	1	1	1	„	„	„	6
	Frost (froid)													
	Storm (tempête)	„	„	„	1	„	„	„	„	„	„	„	„	1

Nordlig Bredde (Latitude N): 55° 11'.
Östlig Længde fra Gr. (Longitude E): 10° 30'.

EGESKOV.
1882.

Höjde over Havet (Altitude) 60.m
Observator: Andersen, Gartner.

Iagttagelsestider. (heures d'observation). 8 a.m., 2 p.m. et 9 p.m.		Januar	Februar	Marts	April	Mai	Juni	Juli	August	September	Oktober	November	December	Aar (année)
Thermometer. Celsius.	Middel (moyenne)	1.9	2.2	4.7	6.2	10.8	14.0	16.7	15.2	13.5	8.4	2.3	-0.9	7.9
	Middel Maximum	4.2	4.8	8.4	10.6	14.9	19.1	22.1	20.1	17.8	12.0	5.5	1.3	11.7
	Middel Minimum	0.2	-0.3	1.6	2.9	6.3	9.5	12.3	11.0	9.8	5.4	-0.7	-2.8	4.6
	Middel Variation	4.0	5.1	6.8	7.7	8.6	9.6	9.8	9.1	8.0	6.6	6.2	4.1	7.1
	Absolut Maximum	7.8	12.3	12.9	18.8	23.3	24.0	29.5	25.5	22.8	16.8	12.1	7.3	29.5
	Absolut Minimum	-4.9	-5.0	-3.1	-2.3	1.4	5.8	6.6	7.2	4.0	0.6	-12.2	-8.3	-12.2
Fugtighedsgrad (hum. rel.)	Middel													
Damptryk (tens. d. vap.)	Middel													
Skydække (nébulosité)	Middel													
Nedbör (haut. d. pl.)	Sum	49.8	26.1	71.1	41.3	46.6	78.2	104.7	98.3	36.6	100.2	114.2	47.5	814.6
Dage med: (jours de):	Nedbör • * ▲	8	10	11	9	9	15	10	15	9	10	20	11	137
	Sne *	3	2	4	1	„	„	„	„	•	•	5	11	26
	Hagl ▲	„	„	„	„	1	„	„	„	„	„	-	-	1
	Taage ≡	15	8	7	„	1	2	2	2	5	9	5	9	65
	Torden ☈	„	„	„	1	5	3	4	2	2	-	-	-	17
	Frost (froid)	13	14	10	4	•	„	-	-	-	-	15	29	85
	Storm (tempête)													

Nordlig Bredde (Latitude N): 55° 7'.
Östlig Længde fra Gr. (Longitude E): 10° 27'.

FLINTHOLM.
1882.

Höjde over Havet (Altitude) 52.m
Observator Lange, Proprietor.

Iagttagelsestider. (heures d'observation). 8 a.m., 2 p.m. et 9 p.m.		Januar	Februar	Marts	April	Mai	Juni	Juli	August	September	Oktober	November	December	Aar (année)
Thermometer. Celsius.	Middel (moyenne)	2.0	2.3	4.9	6.7	10.9	14.4	17.0	15.6	13.7	8.7	2.4	-0.7	8.2
	Middel Maximum	3.9	4.5	88	11.4	15.9	20.4	23.7	21.3	18.3	11.7	5.0	0.6	12.1
	Middel Minimum	0.0	-1.1	1.1	2.7	6.3	10.1	12.6	11.6	10.9	6.3	-0.1	2.6	4.8
	Middel Variation	3.9	5.6	7.7	8.7	9.6	10.3	11.1	9.7	7.4	5.4	5.1	3.2	7.3
	Absolut Maximum	6.9	9.5	14.6	19.1	25.9	26.6	31.0	28.7	24.4	16.9	11.1	6.2	31.0
	Absolut Minimum	-5.5	-6.6	-3.5	-3.6	0.5	6.0	6.5	7.5	4.6	0.5	-12.4	-9.5	-12.4
Fugtighedsgrad (hum. rel.)	Middel	91	85	82	73	72	73	73	79	84	86	89	88	81
Damptryk (tens. d. vap.)	Middel	4.8	4.7	5.5	5.5	7.3	9.3	11.1	10.8	10.0	7.4	5.0	3.9	7.1
Skydække (nébulosité)	Middel													
Nedbör (haut. d. pl.)	Sum	48.9	33.0	64.7	39.4	52.8	109.8	85.3	95.3	51.1	115.0	115.0	70.9	881.2
Dage med: (jours de):	Nedbör • * ▲	15	15	15	13	15	18	14	19	17	19	25	18	203
	Sne *	1	2	3	2	-	-	-	-	•	•	5	13	26
	Hagl ▲	•	2	1	1	„	2	-	-	-	2	2	-	10
	Taage ≡	14	8	2	-	3	-	2	-	4	5	4	8	50
	Torden ☈	-	-	-	1	6	6	2	1	1	-	2	-	19
	Frost (froid)	13	18	12	4	-	„	•	-	•	-	13	28	88
	Storm (tempête)													

Nordlig Bredde (Latitude N): 55° 3.' **SVENDBORG (GL. HESTEHAVE).** *Höjde over Havet (Altitude) 7.6^m.*
Östlig Længde fra Gr. (Longitude E): 10°39.' **1882.** *Observator, Jörgensen, Gartner.*

Iagttagelsestider. (heures d'observation). 8 a.m., 2 p.m. et 9 p.m.		Januar	Februar	Marts	April	Mai	Juni	Juli	August	September	Oktober	November	December	Aar (année)
Thermometer. Celsius.	Middel (moyenne)	2.5	2.6	5.2	7.1	11.1	14.6	17.7	16.2	14.3	9.3	3.3	−0.3	8.6
	Middel Maximum	4.1	4.7	8.3	10.6	14.7	18.7	22.1	20.0	17.4	11.5	5.1	1.0	11.5
	Middel Minimum	0.6	0.0	2.3	3.9	7.1	11.0	13.6	12.3	11.5	6.8	1.2	−1.7	5.7
	Middel Variation	3.5	4.7	6.0	6.7	7.6	7.7	8.5	7.7	5.9	4.7	3.9	2.7	5.8
	Absolut Maximum	7.6	10.7	13.4	18.5	25.4	23.5	29.2	26.0	22.9	15.7	11.1	6.5	29.2
	Absolut Minimum	−3.5	−4.9	−3.1	−1.3	2.4	6.4	9.8	8.3	6.0	1.0	−8.2	−7.7	−8.2
Fugtighedsgrad (hum. rel.)	Middel	93	87	85	76	75	79	77	81	86	88	90	94	84
Damptryk (tens. d. vap.)	Middel	5.1	4.9	5.7	5.9	7.6	10.1	12.1	11.4	10.6	7.7	5.3	4.3	7.6
Skydække (nébulosité)	Middel	6.5	6.3	4.4	3.8	4.2	4.2	4.2	4.7	3.9	6.3	6.7	8.1	5.3
Nedbör (haut. d. pl.)	Sum	37.8	24.5	52.2	32.0	42.8	70.8	57.1	63.6	46.9	85.1	101.6	72.4	686.8
Dage med: (jours de):	Nedbör ● ✱ ▲	8	9	14	10	13	15	11	16	11	14	24	16	161
	Sne ✱	2	2	3	2	»	»	»	»	»	»	5	14	28
	Hagl ▲	1	1	1	»	1	1	»	1	»	1	3	1	11
	Taage ≡	15	9	4	»	3	»	»	»	1	1	2	12	47
	Torden ⩗	»	»	1	1	6	5	5	4	4	»	»	»	26
	Frost (froid)	12	14	6	3	»	»	»	»	»	»	12	27	74
	Storm (tempête)	»	4	1	1	1	»	»	2	»	1	2	2	14

Nordlig Bredde (Latitude N): 54°51.' **MARSTAL.** *Höjde over Havet (Altitude) 16.5^m.*
Östlig Længde fra Gr. (Longitude E): 10°33.' **1882.** *Observator H. Jacob Christensen, jun.*

Iagttagelsestider. (heures d'observation). 8 a.m., 2 p.m. et 9 p.m.		Januar	Februar	Marts	April	Mai	Juni	Juli	August	September	Oktober	November	December	Aar (année)
Thermometer. Celsius.	Middel (moyenne)	2.6	2.6	5.2	6.8	11.0	14.2	17.1	16.1	14.7	9.8	4.0	0.4	8.7
	Middel Maximum													
	Middel Minimum	1.2	0.6	2.8	4.4	8.1	11.5	14.1	13.2	12.5	8.0	2.5	−1.0	6.5
	Middel Variation													
	Absolut Maximum													
	Absolut Minimum	−2.6	−2.8	−2.1	−0.1	3.9	6.4	9.5	9.3	9.6	3.3	−3.9	−6.6	−6.6
Fugtighedsgrad (hum. rel.)	Middel													
Damptryk (tens. d. vap.)	Middel													
Skydække (nébulosité)	Middel	7.1	7.4	5.5	5.6	6.2	6.0	6.0	6.0	5.4	7.5	8.2	8.9	6.7
Nedbör (haut. d. pl.)	Sum	22.2	25.3	53.9	20.8	61.9	101.8	55.1	61.1	34.5	50.8	65.2	36.2	588.8
Dage med: (jours de):	Nedbör ● ✱ ▲	3	7	15	10	15	14	9	15	6	14	16	11	135
	Sne ✱	»	»	1	»	»	»	»	»	»	»	5	9	15
	Hagl ▲	»	»	1	»	2	1	»	»	»	»	»	»	4
	Taage ≡	13	5	2	»	1	»	»	1	1	»	2	5	30
	Torden ⩗	»	»	»	»	5	»	1	1	2	»	»	»	9
	Frost (froid)	9	12	2	1	»	»	»	»	»	»	10	24	58
	Storm (tempête)	»	3	»	1	»	1	»	1	»	2	»	1	9

Nordlig Bredde (Latitude N): 55°43'. Östlig Længde fra Gr. (Longitude E): 11°1'.

KYSTHOSPITALET.
1882.

Höjde over Havet (Altitude) 4.m Observator. Ottesen, Inspektör.

Iagttagelsestider. (heures d'observation). 8 a.m., 2 p.m. et 9 p.m.		Januar	Februar	Marts	April	Mai	Juni	Juli	August	September	Oktober	November	December	Aar (année)
Thermometer. Celsius.	Middel (moyenne)	2.7	2.7	4.8	6.9	11.9	15.6	-	16.8	14.8	-	3.4	-0.2	8.9
	Middel Maximum													
	Middel Minimum	1.0	-0.2	2.2	3.1	7.2	10.0	-	14.2	11.7	6.6	1.5	-2.0	5.9
	Middel Variation													
	Absolut Maximum													
	Absolut Minimum	-4.1	-3.9	-3.9	-1.8	3.8	8.8	-	11.1	7.7	2.8	-4.8	-7.7	-7.7
Fugtighedsgrad (hum. rel.)	Middel	93	93	86	75	72	-	77	83	81	-	-	86	-
Damptryk (tens. d. vap.)	Middel	5.2	5.3	5.6	5.7	7.6	-	12.4	12.0	10.8	-	-	3.9	-
Skydække (nébulosité)	Middel	6.1	7.3	5.2	5.6	5.1	5.8	-	5.5	5.2	-	6.7	7.4	5.9
Nedbör (haut. d. pl.)	Sum	8.6	8.9	20.0	22.4	16.4	63.0	67.0	38.4	31.3	24.8	-	19.6	400.4
Dage med: (jours de):	Nedbör • * ▲	7	5	11	7	6	11	7	9	3	4	-	6	89
	Sne *	-	1	-	1	-	-	-	-	-	-	4	3	9
	Hagl ▲	-	-	-	-	-	-	-	-	-	-	-	-	-
	Taage ≡	5	2	1	-	-	-	-	-	-	-	-	1	9
	Torden ☈	-	-	-	-	-	-	-	-	-	-	-	-	-
	Frost (froid)	8	14	4	5	-	-	-	-	-	-	13	24	68
	Storm (tempête)													

Nordlig Bredde (Latitude N): 55°46'. Östlig Længde fra Gr. (Longitude E): 11°28'.

VALLEKILDE.
1882.

Höjde over Havet (Altitude) 31.m Observator Bentzen, Lærer.

Iagttagelsestider. (heures d'observation). 8 a.m., 2 p.m. et 9 p.m.		Januar	Februar	Marts	April	Mai	Juni	Juli	August	September	Oktober	November	December	Aar (année)
Thermometer. Celsius.	Middel (moyenne)	2.3	2.1	4.7	6.7	10.8	13.9	16.5	15.6	13.7	8.1	2.3	-1.1	8.0
	Middel Maximum	4.0	4.4	8.1	11.6	16.1	19.6	22.2	20.0	18.1	11.5	4.8	0.4	11.7
	Middel Minimum	-0.1	-0.6	1.4	2.2	6.3	10.3	12.6	12.3	10.9	5.7	0.5	-3.4	4.8
	Middel Variation	4.1	5.0	6.7	9.4	9.8	9.3	9.6	7.7	7.2	5.8	4.3	3.8	6.9
	Absolut Maximum	7.2	9.8	14.6	20.2	25.4	26.1	28.8	26.5	23.8	17.4	11.1	5.4	28.8
	Absolut Minimum	-5.2	-6.1	-4.6	-2.7	1.1	4.0	8.8	8.2	6.5	0.3	-5.7	-9.0	-9.0
Fugtighedsgrad (hum. rel.)	Middel													
Damptryk (tens. d. vap.)	Middel													
Skydække (nébulosité)	Middel													
Nedbör (haut. d. pl.)	Sum	30.3	16.1	50.7	28.1	22.2	95.4	1166	80.1	40.0	42.6	67.2	-	612.0
Dage med: (jours de):	Nedbör • * ▲	12	11	10	9	9	16	13	20	9	13	17	-	149
	Sne *	-	6	2	2	-	-	-	-	-	-	7	-	23
	Hagl ▲	-	-	-	-	-	2	-	1	-	-	-	-	4
	Taage ≡	10	6	3	2	1	2	-	2	5	-	2	-	37
	Torden ☈	-	-	-	-	4	2	1	2	1	-	-	-	10
	Frost (froid)	13	17	12	9	-	-	-	-	-	-	14	29	94
	Storm (tempête)													

Nordlig Bredde (Latitude N): 55° 37.′
Östlig Længde fra Gr. (Longitude E): 11° 39.′

SØNDERSTED.
1882.

Höjde over Havet (Altitude) 33.m.
Observator. Jacobsen, Lærer.

Iagttagelsestider. (heures d'observation). 8 a.m., 2 p.m. et 9 p.m.			Januar	Februar	Marts	April	Mai	Juni	Juli	August	September	Oktober	November	December	Aar (année)
Thermometer. Celsius.	Middel (moyenne)		2.1	2.2	4.8	6.3	10.6	13.7	16.4	15.5	13.5	8.1	1.9	-1.2	7.8
	Middel	Maximum	4.2	4.6	8.4	11.6	15.2	19.0	21.8	20.7	18.2	11.7	4.6	1.8	11.8
		Minimum	-0.2	-1.1	1.0	1.9	5.2	9.1	11.1	11.1	9.6	5.1	-0.7	-3.1	4.1
		Variation	4.4	5.7	7.4	9.7	10.0	9.9	10.7	9.6	8.6	6.6	5.3	4.9	7.7
	Absolut	Maximum	8.0	10.7	14.5	19.9	23.8	24.8	28.3	27.6	23.7	18.1	11.8	6.5	28.3
		Minimum	-6.8	-8.1	-4.2	-4.4	-1.5	2.2	5.2	6.5	2.5	-0.1	-11.6	-10.1	-11.6
Fugtighedsgrad (hum. rel.)	Middel														
Damptryk (tens. d. vap.)	Middel														
Skydække (nébulosité)	Middel		6.4	7.9	5.9	5.3	5.3	6.3	6.0	6.4	5.3	7.1	7.8	8.7	6.5
Nedbör (haut. d. pl.)	Sum		36.9	27.8	50.4	32.1	35.4	94.2	130.9	106.4	40.6	44.1	79.6	39.4	717.8
Dage med: (jours de):	Nedbör ● ✱ ▲		18	17	21	14	15	18	24	18	14	16	21	17	213
	Sne ✱		1	4	3	2	„	„	„	„	„	„	9	15	34
	Hagl ▲		„	2	2	„	1	„	„	„	„	„	1	2	8
	Taage ≡		13	6	8	„	1	6	3	5	7	7	4	7	67
	Torden ꓘ		„	„	„	„	3	6	4	4	2	„	„	„	19
	Frost (froid)		12	17	13	10	2	„	„	„	„	1	14	27	96
	Storm (tempête)														

Nordlig Bredde (Latitude N): 55° 36.′
Östlig Længde fra Gr. (Longitude E): 11° 36.′

ONDLØSE.
1882.

Höjde over Havet (Altitude) 33.m.
Observator Madsen, Forstander.

Iagttagelsestider. (heures d'observation). 8 a.m., 2 p.m. et 9 p.m.			Januar	Februar	Marts	April	Mai	Juni	Juli	August	September	Oktober	November	December	Aar (année)
Thermometer. Celsius.	Middel (moyenne)		1.9	2.1	4.5	6.4	10.8	14.3	17.1	15.9	13.9	8.3	1.9	-1.3	8.0
	Middel	Maximum													
		Minimum	-0.2	-1.1	1.3	1.9	5.2	9.1	11.3	11.3	9.9	5.4	-1.0	-3.4	4.1
		Variation													
	Absolut	Maximum													
		Minimum	-7.1	-8.3	-4.2	-4.7	-1.0	2.9	4.4	6.5	1.9	0.3	-12.0	-10.0	-12.0
Fugtighedsgrad (hum. rel.)	Middel		93	90	87	73	72	76	75	82	85	86	90	93	84
Damptryk (tens. d. vap.)	Middel		4.9	4.8	5.7	5.4	7.1	9.6	11.3	11.3	10.3	7.1	4.8	3.9	7.2
Skydække (nébulosité)	Middel		6.2	7.7	5.6	5.4	5.3	6.3	5.8	6.3	5.4	7.1	7.7	8.6	6.5
Nedbör (haut. d. pl.)	Sum														
Dage med: (jours de):	Nedbör ● ✱ ▲														
	Sne ✱		1	3	2	1	„	„	„	„	„	„	5	6	18
	Hagl ▲		1	1	„	1	„	„	„	1	„	„	„	1	5
	Taage ≡		14	9	7	1	„	1	„	2	4	6	6	9	59
	Torden ꓘ		„	„	„	„	2	„	1	2	2	„	„	„	7
	Frost (froid)		14	15	10	10	3	„	„	„	„	„	16	27	95
	Storm (tempête)		„	2	„	1	1	„	„	1	„	1	1	„	7

Nordlig Bredde (Latitude N): 55°35'
Östlig Længde fra Gr. (Longitude E): 11°23'

FRIHEDSLUND.
1882.

Höjde over Havet (Altitude) 31.m
Observator Hvidt, Godsejer.

Iagttagelsestider. (heures d'observation). 8 a.m., 2 p.m. et 9 p.m.		Januar	Februar	Marts	April	Mai	Juni	Juli	August	September	Oktober	November	December	Aar (année)
Thermometer. Celsius.	Middel (moyenne)	1.8	2.0	5.0	–	11.5	14.5	16.8	15.7	13.8	8.2	2.2	-1.1	8.1
	Middel Maximum	3.7	4.0	8.1	–	17.0	20.9	23.5	20.1	18.4	11.7	4.4	0.2	12.0
	Middel Minimum	0.0	-0.6	2.4	–	–	10.8	13.1	12.5	10.7	5.9	-0.2	-3.1	4.9
	Middel Variation	3.7	4.6	5.7	–	–	10.1	10.4	7.6	7.7	5.8	4.6	3.3	7.1
	Absolut Maximum	6.9	9.8	12.7	–	27.8	26.2	31.5	26.4	23.6	16.3	10.5	5.5	31.5
	Absolut Minimum	-4.5	-4.2	-2.9	–	–	6.6	7.6	7.4	5.4	1.2	-9.8	-8.9	-9.8
Fugtighedsgrad (hum. rel.)	Middel													
Damptryk (tens. d. vap.)	Middel													
Skydække (nébulosité)	Middel													
Nedbör (haut. d. pl.)	Sum	35.0	18.9	40.9	30.1	26.8	80.3	103.7	60.5	51.1	60.5	61.0	22.2	591.0
Dage med: (jours de):	Nedbör • * ▲	7	5	14	9	12	16	14	17	13	12	17	13	149
	Sne *	1	3	2	2	·	·	·	·	·	·	9	5	22
	Hagl ▲	·	·	1	·	1	1	·	·	·	·	2	1	6
	Taage ≡	7	4	8	1	·	4	1	1	4	1	2	10	43
	Torden ☈	·	·	2	·	2	6	3	6	2	·	·	·	21
	Frost (froid)	14	15	6	–	–	·	·	·	·	·	15	27	85
	Storm (tempête)													

Nordlig Bredde (Latitude N): 55°24'
Östlig Længde fra Gr. (Longitude E): 11°22'

GL. ANTVORSKOV.
1882.

Höjde over Havet (Altitude) 55.m
Observator Madsen, Teglværksbestyrer.

Iagttagelsestider. (heures d'observation). 8 a.m., 2 p.m. et 9 p.m.		Januar	Februar	Marts	April	Mai	Juni	Juli	August	September	Oktober	November	December	Aar (année)
Thermometer. Celsius.	Middel (moyenne)	1.8	1.8	4.7	6.5	10.9	14.7	17.1	15.6	13.6	8.4	2.3	-1.0	8.0
	Middel Maximum	4.0	4.5	7.8	11.1	15.3	19.8	22.1	20.0	17.6	11.4	4.6	0.5	11.6
	Middel Minimum	-0.1	-0.9	1.5	2.5	5.7	9.5	12.1	11.9	9.8	5.7	-0.4	-2.9	4.5
	Middel Variation	4.1	5.4	6.3	8.6	9.6	10.3	10.0	8.1	7.8	5.7	5.0	3.4	7.1
	Absolut Maximum	7.2	10.3	12.3	18.1	23.6	24.7	28.4	25.0	22.1	16.0	11.3	6.1	28.4
	Absolut Minimum	-5.5	-6.1	-2.2	-3.4	0.4	5.0	6.6	8.7	4.0	0.6	-8.9	-9.1	-9.1
Fugtighedsgrad (hum. rel.)	Middel													
Damptryk (tens. d. vap.)	Middel													
Skydække (nébulosité)	Middel													
Nedbör (haut. d. pl.)	Sum	33.8	23.6	50.1	41.0	34.3	88.8	130.9	80.1	42.1	54.7	81.1	29.0	689.5
Dage med: (jours de):	Nedbör • * ▲	8	5	12	10	11	13	15	17	12	13	14	–	142
	Sne *													
	Hagl ▲													
	Taage ≡													
	Torden ☈													
	Frost (froid)	14	17	11	6	·	·	·	·	·	·	15	27	90
	Storm (tempête)													

Nordlig Bredde (Latitude N): 55° 27.'
Östlig Længde fra Gr. (Longitude E): 11° 47.'

RINGSTED.
1882.

Höjde over Havet (Altitude) 54.7 m.
Observator Nielsen, Vejassistent.

Iagttagelsestider. (heures d'observation). 8 a.m., 2 p.m. et 9 p.m.		Januar	Februar	Marts	April	Mai	Juni	Juli	August	September	Oktober	November	December	Aar (année)
Thermometer. Celsius.	Middel (moyenne)	1.7	1.8	4.5	6.0	10.7	14.2	17.0	15.4	13.5	8.2	1.9	-1.2	7.8
	Middel Maximum	3.5	3.9	7.5	10.0	14.0	18.2	22.2	19.6	16.8	10.9	4.0	0.2	10.9
	Middel Minimum	-0.3	-1.0	1.3	2.1	5.4	9.4	12.3	11.3	10.1	5.7	-0.4	-3.3	4.4
	Middel Variation	3.8	4.9	6.2	7.9	8.6	8.8	9.9	8.3	6.7	5.2	4.4	3.5	6.5
	Absolut Maximum	6.8	10.8	13.3	18.0	23.2	25.0	28.8	26.0	21.8	17.2	10.2	6.0	28.8
	Absolut Minimum	-5.2	-6.6	-4.5	-3.0	0.2	5.3	6.8	7.1	4.6	0.8	-7.9	-10.2	-10.2
Fugtighedsgrad (hum. rel.)	Middel	90	90	86	78	68	78	79	78	81	85	91	93	83
Damptryk (tens. d. vap.)	Middel	4.7	4.8	5.6	5.7	6.9	9.8	12.1	10.6	9.6	7.0	4.8	3.9	7.1
Skydække (nébulosité)	Middel	6.6	7.8	6.2	5.1	4.6	6.1	5.2	5.8	5.0	6.4	7.9	8.3	6.3
Nedbör (haut. d. pl.)	Sum	42.4	31.3	52.7	47.8	38.0	74.0	78.8	107.4	27.7	43.0	91.9	46.7	681.7
Dage med: (jours de):	Nedbör ● ✱ ▲	5	6	10	9	8	13	13	16	7	10	13	–	121
	Sne ✱	1	„	1	1	„	„	„	„	„	„	4	3	10
	Hagl ▲	„	„	„	1	„	„	„	„	„	„	„	„	1
	Taage ≡	16	15	7	3	4	4	3	7	3	8	6	11	87
	Torden K	„	„	1	„	1	„	„	„	„	„	„	„	2
	Frost (froid)	14	16	11	9	„	„	„	„	„	„	15	28	93
	Storm (tempête)	„	2	„	„	1	„	„	„	„	1	1	„	5

Nordlig Bredde (Latitude N): 55° 18.'
Östlig Længde fra Gr. (Longitude E): 11° 34.'

HINDHOLM.
1882.

Höjde over Havet (Altitude) 25. m.
Observator Larsen, Landbrugskandidat.

Iagttagelsestider. (heures d'observation). 8 a.m., 2 p.m. et 9 p.m.		Januar	Februar	Marts	April	Mai	Juni	Juli	August	September	Oktober	November	December	Aar (année)
Thermometer. Celsius.	Middel (moyenne)	1.8	2.0	4.5	6.3	10.7	14.0	16.8	15.8	13.9	8.4	2.0	-1.2	7.9
	Middel Maximum													
	Middel Minimum	-0.1	-1.2	0.9	2.1	5.0	8.9	11.3	11.3	9.8	5.6	-0.7	-3.7	4.1
	Middel Variation													
	Absolut Maximum													
	Absolut Minimum	-5.8	-7.3	-4.4	-4.0	-0.7	4.6	5.1	7.4	3.5	0.9	-10.6	-13.4	-13.4
Fugtighedsgrad (hum. rel.)	Middel	93	89	86	76	76	77	78	81	82	86	90	93	84
Damptryk (tens. d. vap.)	Middel	5.1	4.9	5.6	5.6	7.4	9.6	11.7	11.2	9.9	7.2	5.0	4.0	7.3
Skydække (nébulosité)	Middel	6.6	7.4	5.8	5.5	5.2	6.2	5.8	5.7	3.5	6.7	7.7	8.7	6.2
Nedbör (haut. d. pl.)	Sum	45.6	22.8	58.8	36.2	53.4	108.9	126.3	100.1	22.2	45.9	91.5	34.7	746.4
Dage med: (jours de):	Nedbör ● ✱ ▲	11	12	14	10	10	16	14	15	8	10	17	11	148
	Sne ✱	3	2	2	3	„	„	„	„	„	„	5	8	23
	Hagl ▲	„	„	3	„	2	2	„	„	„	1	„	„	8
	Taage ≡	13	7	2	1	„	„	„	2	4	9	3	7	48
	Torden K	„	„	2	„	3	5	6	4	2	„	1	„	23
	Frost (froid)	12	17	11	8	2	„	„	„	„	„	16	29	95
	Storm (tempête)	1	2	2	3	1	„	„	2	„	„	1	„	12

Nordlig Bredde (Latitude N): 56° 2'.
Östlig Længde fra Gr. (Longitude E): 12° 13'.

SLETTEGAARD.
1882.

Höjde over Havet (Altitude) 33.m
Observator. Lowzow, Jægermester.

Iagttagelsestider. (heures d'observation). 8 a.m., 2 p.m. et 9 p.m.		Januar	Februar	Marts	April	Mai	Juni	Juli	August	September	Oktober	November	December	Aar (année)
Thermometer. Celsius.	Middel (moyenne)	2.1	2.0	4.2	6.2	10.9	14.2	16.8	15.8	13.9	8.1	2.2	-1.4	7.9
	Middel Maximum	3.8	4.2	7.1	10.7	15.4	19.0	21.5	20.2	18.0	11.0	4.3	0.1	11.3
	Middel Minimum	0.1	-0.7	1.2	2.5	6.6	10.5	12.7	12.9	11.2	5.8	0.0	-3.3	5.0
	Middel Variation	3.7	4.9	5.9	8.2	8.8	8.5	8.8	7.3	6.8	5.2	4.3	3.4	6.3
	Absolut Maximum	7.2	9.4	12.5	18.9	22.3	25.2	28.4	26.6	22.8	17.4	10.4	5.4	28.4
	Absolut Minimum	-4.9	-5.2	-6.2	-2.7	2.2	4.9	8.1	9.0	7.4	2.2	-5.0	-10.0	-10.0
Fugtighedsgrad (hum. rel.)	Middel	92	93	86	75	77	75	79	-	87	85	89	92	84
Damptryk (tens. d. vap.)	Middel	4.9	4.9	5.4	5.4	7.7	9.4	11.7	-	10.6	6.9	5.0	3.8	7.3
Skydække (nébulosité)	Middel													
Nedbör (haut. d. pl.)	Sum	28.5	14.8	53.2	40.2	26.5	97.9	105.8	115.8	74.4	46.7	70.4	24.1	698.3
Dage med: (jours de):	Nedbör • ✱ ▲	9	7	13	13	11	15	19	20	7	10	13	5	142
	Sne ✱	3	4	3	1	-	-	-	-	-	-	9	4	24
	Hagl ▲	-	2	1	1	-	1	1	1	-	-	-	1	8
	Taage ≡	16	6	3	-	-	1	1	1	-	-	-	3	31
	Torden K	-	-	1	-	3	-	7	3	-	-	-	-	14
	Frost (froid)	12	17	8	6	-	-	-	-	-	-	14	27	84
	Storm (tempête)													

Nordlig Bredde (Latitude N): 56° 4'.
Östlig Længde fra Gr. (Longitude E): 12° 16'.

SØBORG SØ.
1882.

Höjde over Havet (Altitude) 4.4.m
Observator Hansen, Forvalter.

Iagttagelsestider. (heures d'observation). 8 a.m., 2 p.m. et 9 p.m.		Januar	Februar	Marts	April	Mai	Juni	Juli	August	September	Oktober	November	December	Aar (année)
Thermometer. Celsius.	Middel (moyenne)	2.3	2.4	4.8	6.3	11.0	14.3	17.2	16.0	13.6	7.9	2.4	-1.1	8.1
	Middel Maximum	4.4	4.7	7.8	10.8	15.5	19.9	22.1	19.7	17.9	11.2	4.4	0.5	11.6
	Middel Minimum	0.1	-0.5	1.4	2.0	5.9	9.5	12.3	12.2	10.2	5.1	-0.2	-3.7	4.5
	Middel Variation	4.3	5.2	6.4	8.8	9.6	10.4	9.8	7.5	7.7	6.1	4.6	4.2	7.1
	Absolut Maximum	7.6	10.8	13.7	18.5	24.3	27.4	28.4	26.3	23.0	16.0	10.5	5.8	28.4
	Absolut Minimum	-6.2	-6.3	-6.1	-5.2	-1.0	4.0	6.3	6.3	4.1	-1.1	-6.9	-10.1	-10.5
Fugtighedsgrad (hum. rel.)	Middel													
Damptryk (tens. d. vap.)	Middel													
Skydække (nébulosité)	Middel													
Nedbör (haut. d. pl.)	Sum	31.4	17.1	43.9	40.4	22.2	90.3	107.5	118.1	74.2	36.3	60.8	26.6	668.8
Dage med: (jours de):	Nedbör • ✱ ▲	7	9	16	14	13	15	19	20	9	9	10	6	147
	Sne ✱	-	1	2	2	-	-	-	-	-	-	4	-	13
	Hagl ▲	-	1	-	-	-	-	-	1	-	-	-	-	3
	Taage ≡	16	8	4	-	-	-	-	-	5	4	2	-	42
	Torden K	-	-	1	-	2	-	4	4	2	-	-	-	13
	Frost (froid)	11	17	8	11	1	-	-	-	-	1	15	27	91
	Storm (tempête)													

Nordlig Bredde (Latitude N): 55° 58.' **LOUISIANA.** *Höjde over Havet (Altitude) 19.m.*
Östlig Længde fra Gr. (Longitude E): 12° 31.' **1882.** *Observator Brun, Hofjægermester.*

Iagttagelsestider. (heures d'observation). 8 a.m., 2 p.m. et 9 p.m.		Januar	Februar	Marts	April	Mai	Juni	Juli	August	September	Oktober	November	December	Aar (année)
Thermometer. Celsius.	Middel (moyenne)	2.3	2.2	4.6	6.3	10.6	13.9	16.9	16.1	14.2	8.6	2.8	−0.8	8.1
	Middel Maximum	4.2	4.4	7.4	10.0	14.1	18.0	20.9	19.7	17.4	11.2	4.8	1.0	11.1
	Middel Minimum	0.2	−0.7	1.3	2.9	6.3	10.4	13.3	13.0	11.3	6.7	0.5	−2.6	5.2
	Middel Variation	4.0	5.1	6.1	7.1	7.8	7.6	7.6	6.7	6.1	4.5	4.3	3.6	5.9
	Absolut Maximum	7.6	10.7	12.9	15.2	20.2	22.4	26.4	24.1	20.8	15.3	11.5	6.5	26.4
	Absolut Minimum	−5.3	−6.3	−5.3	−3.1	2.3	5.9	8.9	8.9	6.9	3.0	−6.1	−9.3	−9.3
Fugtighedsgrad (hum. rel.)	Middel													
Damptryk (tens. d. vap.)	Middel													
Skydække (nébulosité)	Middel													
Nedbör (haut. d. pl.)	Sum	36.8	23.2	52.2	50.3	26.3	106.7	73.7	109.4	51.4	39.1	75.2	38.3	682.6
Dage med: (jours de):	Nedbör • ✱ ▲	11	9	16	9	11	17	17	19	9	8	14	6	146
	Sne ✱	„	4	2	2	„	„	„	„	„	„	7	3	18
	Hagl ▲	„	1	1	2	„	1	1	„	„	„	„	„	6
	Taage ≡	4	3	2	„	„	„	„	2	„	2	1	4	18
	Torden Ꝁ	„	„	1	„	1	1	2	3	„	„	„	„	8
	Frost (froid)	12	19	11	5	„	„	„	„	„	„	14	23	84
	Storm (tempête)													

Nordlig Bredde (Latitude N): 55° 56.' **LILLE DYREHAVEGAARD.** *Höjde over Havet (Altitude) 40.m.*
Östlig Længde fra Gr. (Longitude E): 12° 18.' **1882.** *Observator Hansen, Gartner.*

Iagttagelsestider. (heures d'observation). 8 a.m., 2 p.m. et 9 p.m.		Januar	Februar	Marts	April	Mai	Juni	Juli	August	September	Oktober	November	December	Aar (année)
Thermometer. Celsius.	Middel (moyenne)	1.8	2.1	4.6	6.5	11.2	15.0	17.7	16.3	14.1	8.0	1.8	−1.4	8.1
	Middel Maximum	3.6	4.1	7.7	11.4	16.0	19.7	22.5	20.2	18.2	11.3	4.1	0.4	11.6
	Middel Minimum	−0.1	−0.6	1.8	2.5	6.1	9.8	13.0	12.3	10.2	5.5	−0.3	−3.2	4.8
	Middel Variation	3.7	4.7	5.9	8.9	9.9	9.9	9.5	7.9	8.0	5.8	4.4	3.6	6.8
	Absolut Maximum	7.0	10.3	14.0	18.7	23.4	26.0	28.9	26.9	23.0	15.6	10.9	5.9	28.9
	Absolut Minimum	−5.2	−5.7	−5.2	−3.3	2.5	5.3	9.6	7.7	5.2	1.4	−5.8	−10.6	−10.6
Fugtighedsgrad (hum. rel.)	Middel													
Damptryk (tens. d. vap.)	Middel													
Skydække (nébulosité)	Middel													
Nedbör (haut. d. pl.)	Sum	27.0	12.0	54.3	−	14.5	109.5	88.8	90.5	58.8	53.5	80.6	42.9	672.4
Dage med: (jours de):	Nedbör • ✱ ▲	6	−	8	−	12	17	16	16	12	9	13	9	140
	Sne ✱													
	Hagl ▲													
	Taage ≡													
	Torden Ꝁ													
	Frost (froid)	14	15	8	8	„	„	„	„	„	„	15	24	84
	Storm (tempête)													

Nordlig Bredde (Latitude N): 55° 41'. **LANDBOHØJSKOLEN** *Höjde over Havet (Altitude) 13 m.*
Östlig Længde fra Gr. (Longitude E): 12° 33'. **1882.** *Observator: Maar, Assistent.*

Iagttagelsestider. (heures d'observation). 8 a.m., 2 p.m. et 10 p.m.		Januar	Februar	Marts	April	Mai	Juni	Juli	August	September	Oktober	November	December	Aar (année)
Thermometer. Celsius.	Middel (moyenne)	2.1	2.5	5.0	6.9	11.0	14.6	17.5	16.2	14.3	8.7	2.5	-0.8	8.4
	Middel Maximum	3.9	4.6	8.3	11.8	16.2	20.8	24.4	22.3	19.6	11.6	4.5	0.7	12.4
	Middel Minimum	-0.8	-1.4	1.5	2.7	5.9	9.9	12.5	12.1	10.9	6.2	-0.1	-2.7	4.7
	Middel Variation	4.7	6.0	6.8	9.1	10.3	10.9	11.9	10.2	8.7	5.4	4.6	3.4	7.7
	Absolut Maximum	6.8	10.8	14.3	18.6	26.3	28.4	32.2	29.5	25.4	16.3	11.0	6.4	32.2
	Absolut Minimum	-5.6	-7.0	-5.3	-3.2	0.2	5.0	6.0	7.2	5.0	2.2	-8.5	-11.4	-11.4
Fugtighedsgrad (hum. rel.)	Middel	94	89	88	77	75	79	78	84	83	87	92	96	85
Damptryk (tens. d. vap.)	Middel	5.1	4.9	5.9	6.0	7.6	10.0	11.9	11.7	10.3	7.4	5.3	4.2	7.5
Skydække (nébulosité)	Middel	6.0	7.4	6.2	4.9	5.4	5.9	5.5	5.5	4.8	6.2	7.0	8.2	6.1
Nedbör (haut. d. pl.)	Sum	23.5	15.7	45.0	39.7	18.4	81.4	46.0	87.5	46.2	52.6	66.5	29.4	551.9
Dage med: (jours de):	Nedbör • * ▲	17	11	17	14	12	16	20	21	12	12	16	16	184
	Sne *													
	Hagl ▲													
	Taage ≡													
	Torden K													
	Frost (froid)	16	19	8	7	-	-	-	-	-	-	15	25	90
	Storm (tempête)													

Nordlig Bredde (Latitude N): 55° 43'. **ØRESUNDS CHEM. FABRIK.** *Höjde over Havet (Altitude) 4 m.*
Östlig Længde fra Gr. (Longitude E): 12° 36'. **1882.** *Observator Jörgensen, Fabrikejer.*

Iagttagelsestider. (heures d'observation). 8 a.m., 2 p.m. et 9 p.m.		Januar	Februar	Marts	April	Mai	Juni	Juli	August	September	Oktober	November	December	Aar (année)
Thermometer. Celsius.	Middel (moyenne)	2.6	2.6	5.0	6.6	10.8	14.5	17.7	16.3	14.6	9.2	3.4	-0.3	8.6
	Middel Maximum	4.5	4.8	8.2	10.2	14.3	18.3	21.4	19.9	17.5	11.3	5.2	1.4	11.4
	Middel Minimum	0.7	-0.2	2.2	3.8	7.3	10.9	14.0	13.1	12.1	7.2	0.9	-2.4	5.8
	Middel Variation	3.8	5.0	6.0	6.4	7.0	7.4	7.4	6.8	5.4	4.1	4.3	3.8	5.6
	Absolut Maximum	7.9	10.9	13.0	17.2	22.6	24.4	26.2	25.5	20.6	14.9	11.8	7.3	26.2
	Absolut Minimum	-3.4	-4.9	-3.4	-1.2	2.7	6.9	8.8	9.3	7.3	3.1	-6.0	-9.3	-9.3
Fugtighedsgrad (hum. rel.)	Middel													
Damptryk (tens. d. vap.)	Middel													
Skydække (nébulosité)	Middel													
Nedbör (haut. d. pl.)	Sum	25.1	14.1	39.4	35.1	17.6	86.3	43.3	82.1	45.5	46.2	56.3	19.8	510.8
Dage med: (jours de):	Nedbör • * ▲	9	8	13	10	12	16	13	20	11	10	13	11	146
	Sne *													
	Hagl ▲													
	Taage ≡													
	Torden K													
	Frost (froid)	11	15	7	1	-	-	-	-	-	-	14	23	71
	Storm (tempête)													

Nordlig Bredde (Latitude N): 55° 21.'
Östlig Længde fra Gr. (Longitude E): 12° 22.'

GJORSLEV.
1882.

Höjde over Havet (Altitude) 22.m.
Observator, Valentiner, Forpagter.

Iagttagelsestider. (heures d'observation). 8 a.m., 2 p.m. et 9 p.m.		Januar	Februar	Marts	April	Mai	Juni	Juli	August	September	Oktober	November	December	Aar (année)
Thermometer. Celsius.	Middel (moyenne)	2.0	2.5	5.3	7.0	11.0	14.7	17.6	16.0	14.1	8.8	2.6	-0.5	8.4
	Middel Maximum	3.7	4.7	8.5	10.7	14.7	18.9	22.0	19.8	17.1	11.0	4.4	0.8	11.4
	Middel Minimum	-0.1	-0.3	2.4	3.5	7.0	11.2	14.2	13.2	11.8	7.1	0.9	-2.1	5.7
	Middel Variation	3.8	5.0	6.1	7.2	7.7	7.7	7.8	6.6	5.3	3.9	3.5	2.9	5.7
	Absolut Maximum	7.4	11.0	13.4	17.5	23.1	24.3	25.1	25.6	20.6	15.4	10.8	6.9	25.6
	Absolut Minimum	-5.0	-6.1	-2.6	-1.2	2.6	7.3	8.6	9.5	7.0	2.9	-5.3	-7.3	-7.3
Fugtighedsgrad (hum. rel.)	Middel													
Damptryk (tens. d. vap.)	Middel													
Skydække (nébulosité)	Middel													
Nedbör (haut. d. pl.)	Sum	31.8	22.0	46.7	33.7	37.6	77.5	68.8	115.0	43.9	41.9	80.3	46.1	645.3
Dage med: (jours de):	Nedbör • * ▲	15	18	17	13	11	17	19	21	12	12	20	20	195
	Sne *	2	3	3	2	„	„	„	„	„	„	6	10	26
	Hagl ▲	„	1	2	„	2	3	„	„	„	1	3	1	13
	Taage ≡	9	5	2	1	1	„	„	3	3	2	1	5	32
	Torden К	„	„	1	„	2	3	5	5	„	„	„	„	16
	Frost (froid)	13	16	4	1	„	„	„	„	„	„	13	24	71
	Storm (tempête)													

Nordlig Bredde (Latitude N): 55° 13.'
Östlig Længde fra Gr. (Longitude E): 12° 11.'

FAXE LADEPLADS.
1882.

Höjde over Havet (Altitude) 3.m.
Observator Jørgensen, Forvalter.

Iagttagelsestider. (heures d'observation). 8 a.m., 2 p.m. et 9 p.m.		Januar	Februar	Marts	April	Mai	Juni	Juli	August	September	Oktober	November	December	Aar (année)
Thermometer. Celsius.	Middel (moyenne)	2.5	2.6	5.6	7.2	10.8	14.5	17.8	16.5	14.8	9.7	3.4	0.2	8.8
	Middel Maximum	4.9	5.3	9.1	11.1	15.1	19.0	22.3	20.8	18.9	12.3	6.0	1.8	12.2
	Middel Minimum	0.2	-0.6	2.0	3.3	6.4	10.4	13.0	12.6	11.5	7.2	0.3	-1.9	5.4
	Middel Variation	4.7	5.9	7.1	7.8	8.7	8.6	9.3	8.2	7.4	5.1	5.7	3.7	6.8
	Absolut Maximum	8.3	11.8	15.3	17.8	26.3	24.8	26.1	25.8	22.3	19.0	11.8	6.8	26.3
	Absolut Minimum	-5.7	-6.7	-3.7	-3.2	0.8	6.8	5.8	8.3	4.8	2.3	-7.3	-8.9	-8.9
Fugtighedsgrad (hum. rel.)	Middel													
Damptryk (tens. d. vap.)	Middel													
Skydække (nébulosité)	Middel													
Nedbör (haut. d. pl.)	Sum	31.7	20.8	54.7	43.6	23.4	74.9	47.5	82.8	38.6	51.5	73.7	45.0	588.2
Dage med: (jours de):	Nedbör • * ▲	8	9	14	11	11	15	13	18	11	11	18	–	157
	Sne *	„	3	1	1	„	„	„	„	„	„	5	10	20
	Hagl ▲	„	1	1	„	1	„	„	„	„	„	1	„	4
	Taage ≡	15	9	„	„	1	2	„	„	„	„	„	„	27
	Torden К	„	„	1	„	2	2	1	„	„	„	„	„	6
	Frost (froid)	14	16	9	5	„	„	„	„	„	„	13	23	80
	Storm (tempête)	„	1	„	1	1	„	„	1	„	2	1	1	8

Nordlig Bredde (Latitude N): 54°57.′ Höjde over Havet (Altitude) 7.$^{m.}$
Östlig Længde fra Gr. (Longitude E): 12°16.′ Observator Tutein, Hofjægermester.

MARIENBORG.
1882.

Iagttagelsestider. (heures d'observation). 8 a.m., 2 p.m. et 9 p.m.		Januar	Februar	Marts	April	Mai	Juni	Juli	August	September	Oktober	November	December	Aar (année)
Thermometer. Celsius.	Middel (moyenne)	2.2	2.6	5.4	6.8	10.9	14.7	17.5	16.3	14.4	9.3	3.4	0.3	8.7
	Middel Maximum	4.1	4.9	8.4	10.6	14.5	18.8	21.7	20.1	17.6	11.6	5.6	1.9	11.7
	Middel Minimum	0.3	-0.6	2.0	3.1	6.8	10.3	13.2	12.5	11.3	7.0	0.9	-1.8	5.4
	Middel Variation	3.8	5.5	6.4	7.5	7.7	8.5	8.5	7.6	6.3	4.6	4.7	3.7	6.3
	Absolut Maximum	8.3	12.6	14.0	18.0	23.1	24.1	26.2	25.9	20.9	16.4	11.5	7.7	26.2
	Absolut Minimum	-5.0	-6.1	-2.9	-3.2	1.3	6.3	6.1	9.4	5.1	2.3	-6.9	-7.7	-7.7
Fugtighedsgrad (hum. rel.)	Middel													
Damptryk (tens. d. vap.)	Middel													
Skydække (nébulosité)	Middel													
Nedbör (haut. d. pl.)	Sum	55.8	26.3	78.4	38.3	18.5	57.0	81.0	100.0	37.9	82.5	125.5	62.5	763.7
Dage med: (jours de):	Nedbör • ✱ ▲	16	12	15	12	13	16	19	20	13	15	18	13	182
	Sne ✱	1	3	2	1	-	-	-	-	-	-	2	9	18
	Hagl ▲	-	1	2	2	1	2	-	1	-	2	3	1	15
	Taage ≡	13	7	4	-	2	1	-	1	1	3	2	10	44
	Torden K	-	-	1	2	4	7	6	4	1	-	1	-	26
	Frost (froid)	12	18	8	4	-	-	-	-	-	-	14	22	78
	Storm (tempête)													

Nordlig Bredde (Latitude N): 54°59.′ Höjde over Havet (Altitude) 82.$^{m.}$
Östlig Længde fra Gr. (Longitude E): 12°30.′ Observator Scavenius, Godsejer.

KLINTHOLM.
1882.

Iagttagelsestider. (heures d'observation). 8 a.m., 2 p.m. et 9 p.m.		Januar	Februar	Marts	April	Mai	Juni	Juli	August	September	Oktober	November	December	Aar (année)
Thermometer. Celsius.	Middel (moyenne)	1.9	1.7	–	6.2	9.4	13.3	16.5	15.2	13.6	8.7	3.1	-0.1	7.9
	Middel Maximum	–	3.7	7.6	9.2	13.3	17.1	20.5	18.7	16.5	10.7	4.8	1.2	10.6
	Middel Minimum	-0.9	-1.7	2.4	3.5	7.2	10.7	14.0	12.8	11.4	6.9	1.5	-1.7	5.5
	Middel Variation	–	5.4	5.2	5.7	6.1	6.4	6.5	5.9	5.1	3.8	3.3	2.9	5.1
	Absolut Maximum	–	8.3	13.2	17.5	20.7	22.9	26.3	25.0	21.2	15.0	11.2	6.7	26.3
	Absolut Minimum	-4.6	-5.4	-2.5	-0.7	3.3	7.2	9.0	9.2	8.2	2.2	-5.7	-6.6	-6.6
Fugtighedsgrad (hum. rel.)	Middel													
Damptryk (tens. d. vap.)	Middel													
Skydække (nébulosité)	Middel													
Nedbör (haut. d. pl.)	Sum	27.3	14.6	42.8	31.0	17.3	69.3	55.0	99.0	38.4	64.3	95.1	40.1	594.2
Dage med: (jours de):	Nedbör • ✱ ▲	7	3	11	7	6	12	8	17	9	9	13	–	115
	Sne ✱													
	Hagl ▲													
	Taage ≡													
	Torden K													
	Frost (froid)	16	22	9	1	-	-	-	-	-	-	13	24	85
	Storm (tempête)													

Nordlig Bredde (Latitude N): 54°49'. **FREDSHOLM.** Höjde over Havet (Altitude) 2.m.
Östlig Længde fra Gr. (Longitude E): 11°6'. **1882.** Observator: Jensen, Proprietor.

Iagttagelsestider. (heures d'observation). 8 a.m., 2 p.m. et 9 p.m.		Januar	Februar	Marts	April	Mai	Juni	Juli	August	September	Oktober	November	December	Aar (année)
Thermometer. Celsius.	Middel (moyenne)	2.2	2.4	5.2	6.9	11.0	15.0	17.8	16.1	14.1	8.7	3.2	-0.2	8.5
	Middel Maximum	3.6	4.3	7.7	10.6	14.7	19.3	21.8	19.5	17.4	11.1	4.8	1.2	11.3
	Middel Minimum	0.6	0.1	2.4	3.4	7.3	11.0	13.8	12.8	11.3	6.4	1.5	-1.6	5.8
	Middel Variation	3.0	4.2	5.3	7.2	7.4	8.3	8.0	6.7	6.1	4.7	3.3	2.8	5.5
	Absolut Maximum	7.0	10.8	12.6	18.1	23.1	25.5	29.5	25.3	22.4	15.6	11.1	6.3	29.5
	Absolut Minimum	-3.3	-4.3	-3.3	-1.9	2.8	6.5	8.5	9.7	6.9	1.5	-7.1	-8.1	-8.1
Fugtighedsgrad (hum. rel.)	Middel													
Damptryk (tens. d. vap.)	Middel													
Skydække (nébulosité)	Middel													
Nedbör (haut. d. pl.)	Sum	29.0	17.3	41.4	26.2	51.5	54.3	112.8	59.6	23.9	54.0	80.2	42.7	592.9
Dage med: (jours de):	Nedbör ● ✶ ▲	8	10	14	10	17	15	16	20	12	14	20	17	173
	Sne ✶	1	2	2	„	„	„	„	„	„	„	2	9	16
	Hagl ▲	„	„	„	„	2	„	„	„	„	„	„	„	2
	Taage ≡	13	8	1	„	1	„	„	„	1	2	2	5	33
	Torden ⚡	„	„	1	„	5	3	4	4	2	„	1	„	20
	Frost (froid)	10	13	4	3	„	„	„	„	„	„	12	24	66
	Storm (tempête)													

Nordlig Bredde (Latitude N): 54°52'. **ABED HØJSKOLE.** Höjde over Havet (Altitude) 9.m.
Östlig Længde fra Gr. (Longitude E): 11°15'. **1882.** Observator Jensen, Forstander.

Iagttagelsestider. (heures d'observation). 8 a.m., 2 p.m. et 9 p.m.		Januar	Februar	Marts	April	Mai	Juni	Juli	August	September	Oktober	November	December	Aar (année)
Thermometer. Celsius.	Middel (moyenne)	2.3	2.7	5.4	7.1	11.3	14.7	17.4	16.2	14.1	8.7	3.2	0.0	8.6
	Middel Maximum													
	Middel Minimum													
	Middel Variation													
	Absolut Maximum													
	Absolut Minimum													
Fugtighedsgrad (hum. rel.)	Middel	91	83	81	74	71	73	77	78	82	86	87	90	81
Damptryk (tens. d. vap.)	Middel	5.0	4.7	5.5	5.7	7.3	9.6	12.1	10.9	10.2	7.4	5.1	4.2	7.3
Skydække (nébulosité)	Middel													
Nedbör (haut. d. pl.)	Sum	35.0	21.3	43.8	24.1	34.7	84.7	72.1	47.2	45.6	57.1	84.2	36.0	585.8
Dage med: (jours de):	Nedbör ● ✶ ▲	13	14	16	11	17	16	20	20	15	18	22	17	199
	Sne ✶	1	2	3	„	„	„	„	„	„	„	5	14	25
	Hagl ▲	1	„	2	„	1	1	„	„	„	„	2	2	9
	Taage ≡	11	2	„	„	„	„	„	„	1	„	2	4	20
	Torden ⚡	„	„	2	„	4	2	7	5	1	„	1	„	22
	Frost (froid)													
	Storm (tempête)													

Nordlig Bredde (Latitude N): 54°40.' **LOUISEHØJ — EGHOLM.** *Höjde over Havet (Altitude) 3.m*
Östlig Længde fra Gr. (Longitude E): 11°36.' 1882. *Observator: Lund, Forpagter.*

Iagttagelsestider. (heures d'observation). 8 a.m., 2 p.m. et 9 p.m.		Januar	Februar	Marts	April	Mai	Juni	Juli	August	September	Oktober	November	December	Aar (année)
Thermometer. Celsius.	Middel (moyenne)	2.0	1.7	—	—	11.0	14.5	17.5	16.2	14.3	9.4	3.3	-0.2	8.5
	Middel Maximum	4.2	4.0	8.6	—	14.1	18.2	20.6	19.3	17.9	11.5	5.0	1.0	11.3
	Middel Minimum	0.1	-0.6	2.2	—	6.9	11.2	14.2	13.6	12.1	7.7	1.6	-1.7	5.9
	Middel Variation	4.1	4.6	6.4	—	7.2	7.0	6.4	5.7	5.8	3.8	3.4	2.7	5.4
	Absolut Maximum	8.3	7.3	12.1	15.4	22.4	23.4	26.3	23.8	22.0	16.0	11.5	4.7	26.3
	Absolut Minimum	-4.4	-4.2	-3.5	—	1.0	6.5	8.3	10.5	8.0	2.7	-8.9	-7.8	-8.9
Fugtighedsgrad (hum. rel.)	Middel													
Damptryk (tens. d. vap.)	Middel													
Skydække (nébulosité)	Middel													
Nedbör (haut. d. pl.)	Sum	29.1	18.6	53.2	23.4	29.0	62.2	177.8	51.8	24.8	51.2	77.1	30.0	628.2
Dage med: (jours de):	Nedbör ● ✱ ▲	9	8	10	12	14	13	18	17	8	10	14	14	147
	Sne ✱	„	2	3	2	„	„	„	„	„	„	3	9	19
	Hagl ▲	„	„	1	1	3	2	1	„	„	„	„	„	8
	Taage ≡	18	15	5	„	1	1	„	„	1	„	1	4	46
	Torden K	„	„	2	„	6	4	7	3	3	„	„	„	25
	Frost (froid)	13	17	5	—	„	„	„	„	„	„	12	24	74
	Storm (tempête)													

Nordlig Bredde (Latitude N): 54°50.' **OREBYGAARD.** *Höjde over Havet (Altitude) 2.m*
Östlig Længde fra Gr. (Longitude E): 11°38.' 1882. *Observator Mortensen, Gartner.*

Iagttagelsestider. (heures d'observation). 8 a.m., 2 p.m. et 9 p.m.		Januar	Februar	Marts	April	Mai	Juni	Juli	August	September	Oktober	November	December	Aar (année)
Thermometer. Celsius.	Middel (moyenne)	2.3	2.8	5.9	7.2	11.5	15.1	17.7	16.5	14.5	9.2	3.2	0.1	8.8
	Middel Maximum	4.1	5.1	9.4	12.2	17.2	21.1	22.7	20.6	19.0	12.5	5.6	1.4	12.6
	Middel Minimum	-0.3	-0.7	1.7	2.3	5.8	10.0	12.8	12.2	10.5	5.7	0.0	-3.3	4.7
	Middel Variation	4.4	5.8	7.7	9.9	11.4	11.1	9.9	8.4	8.5	6.8	5.6	4.7	7.9
	Absolut Maximum	8.5	11.7	16.0	20.4	27.6	27.6	31.6	27.7	24.0	17.5	11.4	7.4	31.6
	Absolut Minimum	-6.5	-6.7	-4.6	-4.7	-0.5	5.5	4.6	7.9	2.9	2.0	-13.4	-11.0	-13.4
Fugtighedsgrad (hum. rel.)	Middel	90	86	82	74	74	74	77	78	84	87	90	91	82
Damptryk (tens. d. vap.)	Middel	4.9	4.9	5.9	5.8	7.8	10.1	12.2	11.3	10.5	7.7	5.3	4.3	7.6
Skydække (nébulosité)	Middel													
Nedbör (haut. d. pl.)	Sum	40.5	17.8	54.3	20.8	26.7	73.5	127.8	53.4	40.7	62.6	59.7	38.5	616.3
Dage med: (jours de):	Nedbör ● ✱ ▲	7	9	15	6	10	10	17	13	7	11	11	11	127
	Sne ✱	1	1	1	1	„	„	„	„	„	„	4	10	18
	Hagl ▲	„	„	„	„	„	„	1	„	„	„	„	„	1
	Taage ≡	10	7	2	„	1	1	„	„	2	„	4	11	38
	Torden K	„	„	„	„	1	1	1	3	1	„	„	„	7
	Frost (froid)	12	15	9	7	1	„	„	„	„	„	15	28	87
	Storm (tempête)	1	4	„	1	1	„	„	„	„	„	1	1	9

Nordlig Bredde (Latitude N): 55° 17'. Östlig Længde fra Gr. (Longitude E): 14° 47'.

HAMMERSHUS FYR.
1882.

Höjde over Havet (Altitude) 80.m Observator Beldring, Fyrmester.

Iagttagelsestider. (heures d'observation). 8 a.m., 2 p.m. et 9 p.m.		Januar	Februar	Marts	April	Mai	Juni	Juli	August	September	Oktober	November	December	Aar (année)
Thermometer. Celsius.	Middel (moyenne)	2.1	1.8	3.9	5.6	8.7	13.0	17.0	15.7	14.3	8.5	3.6	-0.2	7.8
	Middel Maximum	3.6	–	5.7	8.1	11.4	15.5	19.8	17.9	16.3	10.2	4.9	1.2	9.9
	Middel Minimum	0.7	-0.2	1.9	3.0	6.4	10.9	14.6	13.7	12.9	7.2	2.4	-1.6	6.0
	Middel Variation	2.9	–	3.8	5.1	5.0	4.6	5.2	4.2	3.4	3.0	2.5	2.8	3.9
	Absolut Maximum	6.1	–	14.2	18.0	20.2	22.8	25.3	26.6	22.1	14.4	9.9	4.9	26.6
	Absolut Minimum	-2.4	-3.7	-3.6	-1.6	1.4	7.4	9.4	9.6	9.8	2.2	-2.7	-6.7	-6.7
Fugtighedsgrad (hum. rel.)	Middel													
Damptryk (tens. d. vap.)	Middel													
Skydække (nébulosité)	Middel													
Nedbör (haut. d. pl.)	Sum	30.8	16.1	30.8	20.8	31.0	47.5	87.9	108.5	31.4	15.7	121.3	33.5	575.3
Dage med: (jours de):	Nedbör • * ▲	7	7	13	9	11	13	10	18	7	8	19	10	132
	Sne *													
	Hagl ▲													
	Taage ≡													
	Torden K													
	Frost (froid)	11	16	4	4	„	„	„	„	„	„	10	22	67
	Storm (tempête)													

Nordlig Bredde (Latitude N): 55° 4'. Östlig Længde fra Gr. (Longitude E): 14° 56'.

AAKIRKEBY.
1882.

Höjde over Havet (Altitude) 89.m Observator Lind, Bestyrer.

Iagttagelsestider. (heures d'observation). 8 a.m., 2 p.m. et 9 p.m.		Januar	Februar	Marts	April	Mai	Juni	Juli	August	September	Oktober	November	December	Aar (année)
Thermometer. Celsius.	Middel (moyenne)	1.7	1.4	4.0	5.2	9.2	13.2	16.7	15.7	13.9	7.7	2.7	-0.7	7.6
	Middel Maximum	3.2	3.1	6.1	8.8	12.6	17.6	21.0	19.1	16.9	9.9	4.4	0.7	10.3
	Middel Minimum	0.0	0.0	1.5	2.2	5.1	9.9	12.9	12.5	11.0	4.8	0.6	-2.6	4.8
	Middel Variation	3.2	3.1	4.6	6.6	7.5	7.7	8.1	6.6	5.9	5.1	3.8	3.3	5.5
	Absolut Maximum	6.5	7.6	11.5	18.3	20.8	23.4	27.4	25.6	21.6	14.4	9.8	5.0	27.4
	Absolut Minimum	-4.0	-3.9	-3.2	-2.6	0.4	5.5	6.0	8.4	4.8	0.5	-5.0	-8.9	-8.9
Fugtighedsgrad (hum. rel.)	Middel													
Damptryk (tens. d. vap.)	Middel													
Skydække (nébulosité)	Middel													
Nedbör (haut. d. pl.)	Sum													
Dage med: (jours de):	Nedbör • * ▲													
	Sne *													
	Hagl ▲													
	Taage ≡													
	Torden K													
	Frost (froid)	13	20	7	8	„	„	„	„	„	„	14	25	87
	Storm (tempête)													

Nordlig Bredde (Latitude N): 57°43.′ Östlig Længde fra Gr. (Longitude E): 10°37.′

SKAGEN (BYEN).

1882.

Höjde over Havet (Altitude): 2.m Observator: Larsen, Distriktslæge.

		Januar	Februar	Marts	April	Mai.	Juni.	Juli	August	September	Oktober	November	December	Aar (année)
Thermometer. Celsius.	Middel (moyenne)	3.5	3.1	3.9	5.6	10.1	14.0	16.0	16.0	13.8	8.7	2.5	-1.2	8.0
	Middel Minimum	1.5	0.6	1.3	2.7	6.6	9.9	12.2	12.1	10.8	6.5	1.0	-2.6	5.2
	Absolut Minimum	-6.9	-5.5	-7.2	-2.9	2.2	4.5	6.7	7.2	5.4	-0.2	-3.2	-7.8	-7.8
Nedbör (haut.d.pl.)	Sum													
Dage med: (jours de):	Nedbör • ✳ ▲													
	Sne ✳	2	3	6	3	·	·	·	·	·	·	9	13	36
	Hagl ▲	·	1	2	1	·	·	·	·	·	·	3	2	9
	Taage ≡	3	5	3	·	2	·	·	·	1	2	·	5	21
	Torden ⪡	·	·	1	·	1	·	5	2	·	·	·	·	9
	Frost (froid)	7	12	10	5	·	·	·	·	·	1	15	28	78

Nordlig Bredde (Latitude N): 57°30.′ Östlig Længde fra Gr. (Longitude E): 10°20.′

V O G N.

1882.

Höjde over Havet (Altitude): 78.m Observator: Bruun, Lærer.

		Januar	Februar	Marts	April	Mai.	Juni.	Juli	August	September	Oktober	November	December	Aar (année)
Thermometer. Celsius.	Middel (moyenne)	2.3	2.1	3.9	5.9	11.3	14.1	15.5	15.0	13.1	8.8	1.6	-2.1	7.6
	Middel Minimum													
	Absolut Minimum													
Nedbör (haut.d.pl.)	Sum													
Dage med: (jours de):	Nedbör • ✳ ▲													
	Sne ✳	2	3	5	4	·	·	·	·	·	·	8	11	33
	Hagl ▲	1	·	4	·	1	·	2	·	·	1	1	·	10
	Taage ≡	7	11	3	1	·	·	·	1	3	3	·	4	33
	Torden ⪡	·	·	1	·	3	2	7	4	·	·	·	·	17
	Frost (froid)													

Nordlig Bredde (Latitude N): 57°30.′ Östlig Længde fra Gr. (Longitude E): 10°33.′

FREDERIKSHAVN.

1882.

Höjde over Havet (Altitude): ? Observator: Rambusch, Stationsinspektør.

		Januar	Februar	Marts	April	Mai.	Juni.	Juli	August	September	Oktober	November	December	Aar (année)
Thermometer. Celsius.	Middel (moyenne)	2.9	2.8	4.1	5.6	10.3	14.2	16.0	15.8	13.9	8.6	2.4	-1.3	7.9
	Middel Minimum	0.9	0.3	1.1	2.9	6.7	10.5	11.9	11.8	10.8	6.2	0.5	-2.9	5.1
	Absolut Minimum	-3.8	-3.6	-5.9	-1.6	1.0	2.4	7.8	7.2	5.4	-0.1	-5.9	-7.2	-7.2
Nedbör (haut.d.pl.)	Sum	45.9	16.9	43.5	73.9	60.2	56.9	83.2	122.7	47.2	98.1	108.5	35.8	792.8
Dage med: (jours de):	Nedbör • ✳ ▲	13	7	14	17	17	16	17	15	11	15	17	12	171
	Sne ✳	·	1	3	2	·	·	·	·	·	·	5	12	23
	Hagl ▲	3	·	3	1	·	·	·	·	·	1	1	1	10
	Taage ≡	8	7	5	5	1	3	·	·	·	6	·	10	45
	Torden ⪡	1	·	1	·	2	·	3	2	·	·	·	·	9
	Frost (froid)	10	11	12	6	·	·	·	·	·	1	15	29	84

Nordlig Bredde (Latitude N): 57°16'.
Östlig Længde fra Gr. (Longitude E): 9°58'.

V. BRØNDERSLEV.
1882.

Höjde over Havet (Altitude): ?
Observator: Nielsen, Forstander.

		Januar	Februar	Marts	April	Mai	Juni	Juli	August	September	Oktober	November	December	Aar (année)
Thermometer. Celsius.	Middel (moyenne)	2.7	2.8	4.3	5.6	10.7	14.1	15.8	15.7	13.1	8.1	1.8	−1.8	7.7
	Middel Minimum	0.5	0.2	0.8	2.0	5.7	8.5	11.4	10.8	9.5	5.6	−0.5	−3.8	4.2
	Absolut Minimum	−4.7	−4.1	−6.2	−3.6	0.8	2.4	7.8	7.4	4.4	1.0	−7.9	−11.3	−11.3
Nedbör (haut. d. pl.)	Sum	36.5	25.6	33.9	74.5	58.1	66.1	136.6	104.2	46.5	84.4	99.1	43.7	809.2
Dage med: (jours de):	Nedbör ● ✱ ▲	8	6	6	11	6	7	9	13	6	12	11	–	111
	Sne ✱													
	Hagl ▲													
	Taage ≡													
	Torden K													
	Frost (froid)	11	12	12	8	"	"	"	"	"	"	17	29	89

Nordlig Bredde (Latitude N): 57°3'.
Östlig Længde fra Gr. (Longitude E): 9°18'.

KJETTRUP.
1882.

Höjde over Havet (Altitude): ?
Observator: Möller, Lærer.

		Januar	Februar	Marts	April	Mai	Juni	Juli	August	September	Oktober	November	December	Aar (année)
Thermometer. Celsius.	Middel (moyenne)	2.5	2.9	4.0	5.5	10.5	13.7	16.1	15.3	13.2	8.0	1.3	−2.1	7.6
	Middel Minimum													
	Absolut Minimum													
Nedbör (haut. d. pl.)	Sum													
Dage med: (jours de):	Nedbör ● ✱ ▲													
	Sne ✱	"	3	3	2	"	"	"	"	"	"	2	10	20
	Hagl ▲	2	1	"	1	1	"	"	"	"	–	2	"	8
	Taage ≡	9	5	2	"	"	"	"	–	2	–	3	7	38
	Torden K	"	"	"	"	3	4	6	–	1	–	"	"	20
	Frost (froid)													

Nordlig Bredde (Latitude N): 57°7'.
Östlig Længde fra Gr. (Longitude E): 8°36'.

HANSTED.
1882.

Höjde over Havet (Altitude): 41.m
Observator: Petersen, Lærer.

		Januar	Februar	Marts	April	Mai	Juni	Juli	August	September	Oktober	November	December	Aar (année)
Thermometer. Celsius.	Middel (moyenne)	2.8	3.1	3.8	5.5	10.3	14.1	16.0	15.8	13.4	8.4	1.5	–	–
	Middel Minimum	1.4	1.3	1.7	2.5	6.7	10.8	12.6	13.1	11.2	6.4	0.2	–	–
	Absolut Minimum	−4.0	−3.6	−5.5	−3.7	2.3	3.9	8.4	9.9	4.3	1.9	−6.4	–	–
Nedbör (haut. d. pl.)	Sum													
Dage med: (jours de):	Nedbör ● ✱ ▲													
	Sne ✱													
	Hagl ▲													
	Taage ≡													
	Torden K													
	Frost (froid)	8	10	7	5	"	"	"	"	"	"	16	–	–

Nordlig Bredde (Latitude N): 56° 48'
Östlig Længde fra Gr. (Longitude E): 8° 38'

TÆBRING.
1882.

Höjde over Havet (Altitude): 25.m
Observator: Lillelund, Provst.

		Januar	Februar	Marts	April	Mai	Juni	Juli	August	September	Oktober	November	December	Aar (année)
Thermometer. Celsius.	Middel (moyenne)	3.1	3.4	4.3	6.0	10.5	14.0	15.9	15.5	13.3	8.2	1.8	-1.7	7.9
	Middel Minimum	0.9	0.6	1.4	2.4	6.2	-	11.7	11.3	9.9	4.9	-0.7	-4.2	4.5
	Absolut Minimum	-5.8	-5.3	-5.3	-2.6	0.7	-	5.9	7.4	3.6	-1.6	-8.7	-13.0	-13.0
Nedbör (haut.d.pl.)	Sum	49.7	24.8	57.4	68.6	76.7	67.3	112.0	109.2	72.6	86.1	131.3	40.7	896.4
Dage med: (jours de):	Nedbör • * ▲	16	16	19	16	17	14	15	18	17	21	18	15	202
	Sne *	1	2	5	2	„	„	„	„	„	„	8	15	33
	Hagl ▲	6	1	5	2	1	„	1	„	„	„	4	1	21
	Taage ≡	14	9	3	2	4	2	„	1	4	6	3	11	59
	Torden K	„	„	„	1	5	2	6	4	1	1	3	„	23
	Frost (froid)	9	10	9	8	„	„	„	„	„	2	15	31	84

Nordlig Bredde (Latitude N): 56° 29'
Östlig Længde fra Gr. (Longitude E): 8° 10'

BOVBJERG.
1882.

Höjde over Havet (Altitude): 2
Observator: Henrichsen, Fyrassistent.

		Januar	Februar	Marts	April	Mai	Juni	Juli	August	September	Oktober	November	December	Aar (année)
Thermometer. Celsius.	Middel (moyenne)	3.5	3.4	4.2	5.9	10.3	13.7	16.2	15.4	13.5	8.5	2.1	-1.7	7.9
	Middel Minimum													
	Absolut Minimum													
Nedbör (haut.d.pl.)	Sum	57.2	24.1	48.9	73.9	60.3	72.8	55.9	84.1	73.5	103.6	104.3	32.0	790.6
Dage med: (jours de):	Nedbör • * ▲	15	15	18	16	13	12	10	14	12	15	14	-	171
	Sne *	„	4	6	2	„	„	„	„	„	„	4	17	33
	Hagl ▲	2	3	3	1	„	„	„	„	„	„	3	1	13
	Taage ≡	11	13	8	4	6	3	1	2	3	7	4	10	72
	Torden K	„	„	„	„	5	3	2	1	„	1	2	„	14
	Frost (froid)													

Nordlig Bredde (Latitude N): 56° 9'
Östlig Længde fra Gr. (Longitude E): 8° 18'

HEE.
1882.

Höjde over Havet (Altitude): 5.m
Observator: Molbeck, Provst.

		Januar	Februar	Marts	April	Mai	Juni	Juli	August	September	Oktober	November	December	Aar (année)
Thermometer. Celsius.	Middel (moyenne)	3.3	3.3	4.7	6.3	10.8	14.3	16.2	15.4	13.5	8.4	1.8	-1.6	8.0
	Middel Minimum	1.3	0.7	1.9	2.4	6.3	10.2	12.3	12.0	10.1	5.1	-0.5	-3.6	4.8
	Absolut Minimum	-5.7	-4.7	-5.2	-2.5	0.8	3.6	7.5	7.0	3.9	-1.8	-8.0	-11.2	-11.2
Nedbör (haut.d.pl.)	Sum	42.5	28.0	42.6	62.1	58.4	115.9	76.8	96.9	62.9	124.3	106.3	53.0	869.7
Dage med: (jours de):	Nedbör • * ▲	16	18	23	20	17	18	17	17	19	21	21	16	223
	Sne *	„	3	3	3	„	„	„	„	„	„	4	13	26
	Hagl ▲	1	„	3	1	1	„	„	„	„	1	3	1	11
	Taage ≡	11	12	10	3	3	1	„	2	4	9	5	10	70
	Torden K	„	„	„	„	5	3	4	3	1	1	4	„	21
	Frost (froid)	7	9	7	9	„	„	„	„	„	1	15	29	77

Nordlig Bredde (Latitude N): 56° 6'. — **VIDEBÆK.** 1882. — Höjde over Havet (Altitude): 30.m

Östlig Længde fra Gr. (Longitude E): 8° 39'. — Observator: Thierry, Distriktslæge.

		Januar	Februar	Marts	April	Mai	Juni	Juli	August	September	Oktober	November	December	Aar (année)
Thermometer. Celsius.	Middel (moyenne)	2.5	2.7	3.8	6.0	10.1	13.6	16.3	15.1	13.4	8.1	1.0	-2.0	7.6
	Middel Minimum	0.5	0.3	0.4	1.7	4.9	9.0	9.8	-	7.3	4.0	-1.5	-4.5	3.5
	Absolut Minimum	-3.5	-5.5	-3.3	-4.8	0.6	2.5	5.5	5.5	4.2	-2.2	-11.2	-11.0	-11.2
Nedbör (haut. d. pl.)	Sum	-	29.6	56.4	60.9	49.9	124.4	80.2	-	71.8	138.2	-	-	-
Dage med: (jours de):	Nedbör ● ✱ ▲													
	Sne ✱													
	Hagl ▲													
	Taage ≡													
	Torden K													
	Frost (froid)	11	10	15	7	"	"	"	"	"	1	20	29	93

Nordlig Bredde (Latitude N): 56° 8'. — **GULDFORHOVED – BODHOLT.** 1882. — Höjde over Havet (Altitude): 88.m

Östlig Længde fra Gr. (Longitude E): 9° 20'. — Observator: Højmark, Lærer.

		Januar	Februar	Marts	April	Mai	Juni	Juli	August	September	Oktober	November	December	Aar (année)
Thermometer. Celsius.	Middel (moyenne)	1.6	1.4	3.5	6.2	10.7	13.7	15.9	14.6	12.4	7.8	0.8	-2.2	7.2
	Middel Minimum													
	Absolut Minimum													
Nedbör (haut. d. pl.)	Sum	54.6	50.6	66.5	55.5	30.5	186.5	79.2	105.6	55.9	129.1	89.0	57.0	960.0
Dage med: (jours de):	Nedbör ● ✱ ▲	10	9	11	12	8	16	-	15	10	14	9	14	141
	Sne ✱	"	2	3	1	"	"	"	"	"	"	5	14	25
	Hagl ▲	"	"	"	"	"	1	"	"	"	"	"	1	2
	Taage ≡	11	6	3	1	"	"	"	2	7	9	5	14	58
	Torden K	"	"	"	"	"	5	3	3	1	"	1	"	13
	Frost (froid)													

Nordlig Bredde (Latitude N): 55° 59'. — **AARGAB.** 1882. — Höjde over Havet (Altitude): 3.m

Östlig Længde fra Gr. (Longitude E): 8° 8'. — Observator: Engberg, Præst.

		Januar	Februar	Marts	April	Mai	Juni	Juli	August	September	Oktober	November	December	Aar (année)
Thermometer. Celsius.	Middel (moyenne)	3.5	3.3	5.0	-	-	-	-	-	-	-	2.5	-1.4	-
	Middel Minimum	1.7	0.8	2.6	-	-	-	-	-	-	-	1.0	-3.2	-
	Absolut Minimum	-2.6	-3.4	-3.5	-	-	-	-	-	-	-	-4.9	-8.8	-8.8
Nedbör (haut. d. pl.)	Sum	44.7	26.9	31.9	-	-	-	-	-	-	-	86.5	36.5	-
Dage med: (jours de):	Nedbör ● ✱ ▲	11	10	10	-	-	-	-	-	-	-	10	-	-
	Sne ✱	"	"	1	-	-	-	-	-	-	-	3	8	-
	Hagl ▲	"	1	"	-	-	-	-	-	-	-	"	"	-
	Taage ≡	13	11	4	-	-	-	-	-	-	-	5	12	-
	Torden K	"	"	"	-	-	-	-	-	-	-	4	"	-
	Frost (froid)	7	7	4	-	-	-	-	-	-	-	16	29	-

Nordlig Bredde (Latitude N): 55° 45′ — **GRINDSTED** 1882. — Höjde over Havet (Altitude): 38.m

Östlig Længde fra Gr. (Longitude E): 8° 57′ — Observator: Holst, Postexpeditør.

		Januar	Februar	Marts	April	Mai	Juni	Juli	August	September	Oktober	November	December	Aar (année)
Thermometer. Celsius.	Middel (moyenne)	2.2	2.4	4.4	6.1	11.0	14.5	16.6	15.5	13.3	8.4	1.3	-1.9	7.8
	Middel Minimum	-0.3	-0.7	0.8	1.8	5.5	9.7	11.7	10.8	9.2	5.0	-1.1	-3.7	4.1
	Absolut Minimum	-7.2	-6.7	-4.8	-4.4	-2.2	2.4	7.2	6.5	4.2	-2.4	-11.4	-8.4	-11.4
Nedbör (haut. d. pl.)	Sum	36.6	27.3	33.2	54.3	50.4	133.6	62.7	123.4	29.5	96.8	91.5	45.0	784.3
Dage med: (jours de):	Nedbör • * ▲	17	13	15	14	14	18	17	18	11	14	16	–	181
	Sne *	1	1	3	1	‥	‥	‥	·	·	·	2	3	11
	Hagl ▲	2	1	2	2	3	‥	‥	·	‥	·	–	‥	10
	Taage ≡	9	5	9	·	1	·	·	–	·	2	·	1	27
	Torden ⱪ	‥	‥	‥	‥	3	1	1	–	‥	–	‥	·	5
	Frost (froid)	13	15	13	9	1	‥	‥	·	·	2	16	28	97

Nordlig Bredde (Latitude N): 55° 30′ — **ESKELUND.** 1882. — Höjde over Havet (Altitude): 52.m

Östlig Længde fra Gr. (Longitude E): 8° 57′ — Observator: Born, Apotheker.

		Januar	Februar	Marts	April	Mai	Juni	Juli	August	September	Oktober	November	December	Aar (année)
Thermometer. Celsius.	Middel (moyenne)	2.2	2.4	4.4	5.9	10.7	13.7	15.7	14.9	13.1	8.4	1.8	-1.2	7.7
	Middel Minimum													
	Absolut Minimum													
Nedbör (haut. d. pl.)	Sum	54.3	34.7	44.7	58.0	43.3	132.3	91.9	107.1	43.1	126.7	114.9	65.0	916.0
Dage med: (jours de):	Nedbör • * ▲	10	10	11	12	13	16	16	13	16	12	16	–	160
	Sne *	‥	‥	4	1	·	‥	·	·	·	‥	6	6	17
	Hagl ▲	‥	·	1	‥	1	3	‥	‥	·	1	2	·	8
	Taage ≡	14	5	6	‥	2	2	·	‥	2	11	4	10	56
	Torden ⱪ	·	‥	‥	‥	4	2	3	·	1	·	1	·	11
	Frost (froid)													

Nordlig Bredde (Latitude N): 56° 20′ — **VIUM.** 1882. — Höjde over Havet (Altitude): ?

Östlig Længde fra Gr. (Longitude E): 9° 23′ — Observator: Lund, Præst.

		Januar	Februar	Marts	April	Mai	Juni	Juli	August	September	Oktober	November	December	Aar (année)
Thermometer. Celsius.	Middel (moyenne)	2.3	–	3.9	5.8	10.6	13.8	15.9	15.0	12.9	7.9	1.2	-1.8	7.5
	Middel Minimum	0.3	–	0.6	1.7	5.9	9.5	11.5	10.9	9.4	4.7	-1.5	-4.7	4.0
	Absolut Minimum	-4.5	-5.0	–	-2.6	0.4	4.2	7.0	6.8	3.6	-1.8	-11.3	-11.6	-11.6
Nedbör (haut. d. pl.)	Sum													
Dage med: (jours de):	Nedbör • * ▲													
	Sne *	2	4	6	5	‥	‥	‥	‥	‥	‥	6	17	40
	Hagl ▲	1	·	3	2	1	2	·	1	·	1	1	–	12
	Taage ≡	14	6	6	5	1	2	4	3	13	10	8	17	89
	Torden ⱪ	·	·	‥	·	4	7	6	5	2	1	3	·	28
	Frost (froid)	9	–	12	10	–	–	·	·	·	2	19	29	96

Nordlig Bredde (Latitude N): 57°10'
Östlig Længde fra Gr. (Longitude E): 9°46'

AABY.
1882.

Höjde over Havet (Altitude): ?
Observator: Beck, Forstander.

		Januar	Februar	Marts	April	Mai	Juni	Juli	August	September	Oktober	November	December	Aar (année)
Thermometer. Celsius.	Middel (moyenne)	2.8	–	4.4	5.7	10.3	13.5	15.7	15.7	13.3	8.2	1.7	–1.8	7.7
	Middel Minimum	0.6	–	1.1	1.8	5.6	9.3	12.0	11.7	9.9	5.2	–0.6	–4.5	4.4
	Absolut Minimum	–5.5	–	–6.6	–4.6	1.4	3.4	8.4	8.4	2.9	–0.6	–6.6	–12.1	–12.1
Nedbör (haut. d. pl.)	Sum													
Dage med: (jours de):	Nedbör • ✶ ▲													
	Sne ✶													
	Hagl ▲													
	Taage ≡													
	Torden K													
	Frost (froid)	9	–	9	10	„	„	„	„	„	1	18	30	89

Nordlig Bredde (Latitude N): 57°
Östlig Længde fra Gr. (Longitude E): 10°20'

EGENSE – HALS.
1882.

Höjde over Havet (Altitude): ?
Observator: Schulz, Overlærer.

Thermometer. Celsius.	Middel (moyenne)	2.8	2.9	4.6	5.8	10.5	14.2	16.0	15.6	13.7	8.9	2.3	–1.2	8.0
	Middel Minimum	0.6	0.0	1.0	2.5	6.0	9.6	10.5	11.0	10.5	6.4	0.0	–3.1	4.6
	Absolut Minimum	–3.8	–5.7	–4.8	–2.8	0.6	3.4	5.4	6.8	4.0	0.5	–7.0	–10.6	–10.6
Nedbör (haut. d. pl.)	Sum													
Dage med: (jours de):	Nedbör • ✶ ▲													
	Sne ✶	„	2	8	4	„	„	„	„	„	„	8	–	34
	Hagl ▲	„	1	3	3	1	1	„	„	1	„	3	„	13
	Taage ≡	6	4	2	„	1	„	1	„	„	4	4	–	27
	Torden K	„	„	„	„	4	2	8	4	„	„	„	„	18
	Frost (froid)	11	14	11	6	„	„	„	„	„	„	15	30	87

Nordlig Bredde (Latitude N): 56°48'
Östlig Længde fra Gr. (Longitude E): 9°25'

AARS.
1882.

Höjde over Havet (Altitude): ?
Observator: Lund, Postexpeditør.

Thermometer. Celsius.	Middel (moyenne)	2.5	2.4	4.0	5.5	9.8	13.3	15.6	15.0	12.9	8.2	1.1	–1.9	7.4
	Middel Minimum	–0.1	–0.7	–0.7	1.0	5.3	9.6	10.4	10.0	8.3	4.6	–1.5	–4.1	3.5
	Absolut Minimum	–5.5	–5.2	–6.2	–4.4	1.5	2.6	5.7	6.5	0.9	–1.6	–10.2	–11.9	–11.9
Nedbör (haut. d. pl.)	Sum	51.2	25.3	39.0	50.8	69.3	99.7	105.7	131.5	40.9	102.7	–	–	849.1
Dage med: (jours de):	Nedbör • ✶ ▲	8	5	–	–	9	12	11	–	7	15	–	–	–
	Sne ✶	1	2	6	3	„	„	„	„	„	„	5	16	33
	Hagl ▲	2	„	3	„	2	1	„	„	„	„	„	„	8
	Taage ≡	7	6	4	„	„	„	„	„	4	6	4	9	40
	Torden K	„	„	„	„	4	5	6	2	„	„	„	„	17
	Frost (froid)	14	14	18	13	„	„	„	„	„	3	18	30	110

Nordlig Bredde (Latitude N): 56° 20.′ **MØRKE.** 1882. *Höjde over Havet (Altitude):* 44.m
Östlig Længde fra Gr. (Longitude E): 10° 23.′ *Observator:* Appelt, Forstander.

		Januar	Februar	Marts	April	Mai	Juni	Juli	August	September	Oktober	November	December	Aar (année)
Thermometer. Celsius.	Middel (moyenne)	2.6	2.6	4.7	5.8	11.0	13.9	16.1	–	–	8.3	2.0	-1.1	7.8
	Middel Minimum	0.7	0.1	1.6	2.2	6.4	9.7	11.3	11.1	9.8	5.0	-1.0	-3.2	4.5
	Absolut Minimum	-4.4	-4.3	-4.7	-3.2	0.9	4.5	7.6	7.1	3.5	-1.5	-10.4	-10.4	-10.4
Nedbör (haut. d. pl.)	Sum	39.6	23.4	34.4	55.5	33.4	68.0	102.3	68.7	54.9	103.3	–	56.7	700.2
Dage med: (jours de):	Nedbör • ✱ ▲													
	Sne ✱													
	Hagl ▲													
	Taage ≡													
	Torden K													
	Frost (froid)	11	12	9	9	·	·	·	·	·	1	19	27	88

Nordlig Bredde (Latitude N): 56° 7.′ **VIBY.** 1882. *Höjde over Havet (Altitude):* 20.m
Östlig Længde fra Gr. (Longitude E): 10° 11.′ *Observator:* Björnbak, Forstander.

		Januar	Februar	Marts	April	Mai	Juni	Juli	August	September	Oktober	November	December	Aar (année)
Thermometer. Celsius.	Middel (moyenne)	2.7	2.8	4.6	6.0	10.9	14.0	16.3	15.5	13.6	9.0	2.5	-0.7	8.1
	Middel Minimum	0.9	0.2	1.6	3.2	6.5	10.3	11.7	11.7	10.4	7.0	0.5	-2.4	5.1
	Absolut Minimum	-4.1	-4.6	-3.1	-2.1	1.2	5.9	8.6	7.9	4.9	1.4	-7.6	-8.6	-8.6
Nedbör (haut. d. pl.)	Sum													
Dage med: (jours de):	Nedbör • ✱ ▲													
	Sne ✱													
	Hagl ▲													
	Taage ≡													
	Torden K													
	Frost (froid)	11	14	10	4	·	·	·	·	·	·	13	28	80

Nordlig Bredde (Latitude N): 56° 8.′ **KLANK HØJSKOLE.** 1882. *Höjde over Havet (Altitude):* ?
Östlig Længde fra Gr. (Longitude E): 9° 56.′ *Observator:* Aaes, Forstander.

		Januar	Februar	Marts	April	Mai	Juni	Juli	August	September	Oktober	November	December	Aar (année)
Thermometer. Celsius.	Middel (moyenne)	2.4	2.2	4.1	5.6	10.4	13.4	–	15.0	13.1	8.3	2.0	-1.2	7.6
	Middel Minimum	0.3	-0.6	0.8	2.3	5.6	9.3	11.9	11.3	10.0	5.7	-0.5	-3.3	4.4
	Absolut Minimum	-4.5	-5.0	-5.0	-23	1.2	4.7	8.0	7.8	4.2	0.5	-9.5	-9.5	-9.5
Nedbör (haut. d. pl.)	Sum	34.8	31.0	53.1	48.1	34.3	118.1	117.0	78.7	48.3	–	48.9	34.1	746.4
Dage med: (jours de):	Nedbör • ✱ ▲	8	10	10	11	8	12	14	9	6	–	16	16	133
	Sne ✱	1	5	5	3	·	·	·	·	·	·	9	16	39
	Hagl ▲	1	1	3	3	2	1	·	·	·	1	2	·	14
	Taage ≡	11	11	9	3	3	9	7	9	13	11	9	14	109
	Torden K	·	·	·	·	3	7	7	3	1	·	2	·	23
	Frost (froid)	11	14	11	7	·	·	·	·	·	·	15	28	86

Nordlig Bredde (Latitude N): 55° 47.′ **SKOVGAARD.** *Höjde over Havet (Altitude):* 100.m.
Östlig Længde fra Gr. (Longitude E): 9° 28.′ **1882.** *Observator:* Petersen, Proprietor.

		Januar	Februar	Marts	April	Mai	Juni	Juli	August	September	Oktober	November	December	Aar (année)
Thermometer. Celsius.	Middel (moyenne)	2.4	2.3	4.3	6.1	10.6	13.8	16.1	15.0	13.1	8.1	1.7	-1.4	7.7
	Middel Minimum	0.4	-0.2	1.3	2.7	6.3	10.2	12.2	11.4	10.2	5.5	-0.6	-3.3	4.7
	Absolut Minimum	-4.5	-4.5	-4.0	-0.6	1.7	5.3	7.8	7.1	5.6	0.1	-9.8	-9.6	-9.8
Nedbör (haut. d. pl.)	Sum	42.6	39.2	48.6	63.5	40.6	116.1	103.4	115.7	27.8	94.9	93.8	36.2	822.4
Dage med: (jours de):	Nedbör • * ▲	11	12	15	13	12	16	17	17	11	16	15	14	169
	Sne *	1	"	6	3	"	.	"	"	"	.	8	14	32
	Hagl ▲	"	"	3	"	2	2	"	1	.	"	1	1	10
	Taage ≡	14	14	8	1	1	.	.	"	7	10	2	12	69
	Torden K	"	1	"	"	4	4	8	3	3	"	3	"	26
	Frost (froid)	11	15	10	5	"	.	"	"	"	"	16	28	85

Nordlig Bredde (Latitude N): 55° 7.′ **KRINGLUM.** *Höjde over Havet (Altitude):* 3.m.
Östlig Længde fra Gr. (Longitude E): 8° 41.′ **1882.** *Observator:* And. J. Petersen.

		Januar	Februar	Marts	April	Mai	Juni	Juli	August	September	Oktober	November	December	Aar (année)
Thermometer. Celsius.	Middel (moyenne)	2.3	2.6	5.2	6.9	11.6	14.4	16.8	15.7	14.1	8.8	2.2	-1.0	8.3
	Middel Minimum	0.0	-0.6	1.1	2.3	5.7	9.5	12.0	12.0	9.4	5.1	-0.3	-3.4	4.4
	Absolut Minimum	-7.3	-8.0	-4.0	-6.1	-1.5	3.0	5.5	5.5	1.4	0.2	-12.9	-9.4	-12.9
Nedbör (haut. d. pl.)	Sum	33.7	20.5	36.0	58.4	31.3	87.6	55.5	99.4	12.4	103.0	126.7	51.7	716.2
Dage med: (jours de):	Nedbör • * ▲	9	14	13	15	12	17	15	18	12	16	19	16	176
	Sne *	"	"	1	.	"	"	.	"	-	.	2	9	12
	Hagl ▲	1	1	2	"	.	3	.	"	.	1	3	1	12
	Taage ≡	10	.	4	"	"	"	1	2	3	6	2	10	38
	Torden K	.	.	1	1	10	6	3	2	4	2	5	.	34
	Frost (froid)	12	15	14	9	1	.	-	-	.	.	13	27	91

Nordlig Bredde (Latitude N): 57° 16.′ **LÆSØ.** *Höjde over Havet (Altitude):* ?
Östlig Længde fra Gr. (Longitude E): 11° 1.′ **1882.** *Observator:* Lassen, Distriktslæge.

		Januar	Februar	Marts	April	Mai	Juni	Juli	August	September	Oktober	November	December	Aar (année)
Thermometer. Celsius.	Middel (moyenne)	2.3	2.6	4.1	5.6	11.0	14.7	16.8	16.2	13.7	8.2	2.0	–	8.0
	Middel Minimum	-0.4	–	–	2.6	6.7	10.8	13.4	13.0	10.2	5.4	-0.4	–	–
	Absolut Minimum	-6.3	-4.1	–	-3.1	1.9	4.6	10.1	8.9	5.8	1.8	-4.3	–	–
Nedbör (haut. d. pl.)	Sum	57.3	–	46.3	62.6	26.4	81.1	74.5	105.7	51.0	84.0	85.4	–	729.3
Dage med: (jours de):	Nedbör • * ▲	–	–	–	14	10	8	10	10	6	–	–	–	–
	Sne *													
	Hagl ▲													
	Taage ≡													
	Torden K													
	Frost (froid)	13	–	–	5	"	.	–	–	–	.	17	–	–

Nordlig Bredde (Latitude N): 56° 8'. **HJELM.** Höjde over Havet (Altitude): 44.m.
Östlig Længde fra Gr. (Longitude E): 10° 50'. 1882. Observator: Henningsen, Fyrmester.

		Januar	Februar	Marts	April	Mai	Juni	Juli	August	September	Oktober	November	December	Aar (année)
Thermometer. Celsius.	Middel (moyenne)	2.9	2.4	4.2	6.0	10.2	14.0	16.9	15.8	14.4	9.3	3.3	-0.2	8.3
	Middel Minimum													
	Absolut Minimum													
Nedbör (haut. d. pl.)	Sum													
Dage med: (jours de):	Nedbör • ✱ ▲													
	Sne ✱													
	Hagl ▲													
	Taage ≡													
	Torden K													
	Frost (froid)													

Nordlig Bredde (Latitude N): 55° 26'. **VESTERDAL.** Höjde over Havet (Altitude): 20.m.
Östlig Længde fra Gr. (Longitude E): 9° 52'. 1882. Observator: Nielsen, Sognefoged.

		Januar	Februar	Marts	April	Mai	Juni	Juli	August	September	Oktober	November	December	Aar (année)
Thermometer. Celsius.	Middel (moyenne)	2.8	2.7	4.7	6.4	10.8	14.1	16.7	15.7	13.7	8.6	2.5	-0.8	8.2
	Middel Minimum	0.7	-0.5	1.8	3.1	6.9	10.8	12.9	11.9	11.3	6.1	0.6	-2.4	5.3
	Absolut Minimum	-3.4	-3.7	-2.3	-1.3	2.5	7.2	9.3	8.7	6.4	0.8	-8.0	-7.3	-8.0
Nedbör (haut. d. pl.)	Sum													
Dage med: (jours de):	Nedbör • ✱ ▲													
	Sne ✱													
	Hagl ▲													
	Taage ≡													
	Torden K													
	Frost (froid)	9	17	6	2	-	-	-	-	-	-	14	28	76

Nordlig Bredde (Latitude N): 55° 15'. **ASSENS.** Höjde over Havet (Altitude): 10.m.
Östlig Længde fra Gr. (Longitude E): 9° 55'. 1882. Observator: Ströyberg, Apotheker.

		Januar	Februar	Marts	April	Mai	Juni	Juli	August	September	Oktober	November	December	Aar (année)
Thermometer. Celsius.	Middel (moyenne)	2.7	2.7	5.1	6.8	11.3	14.5	16.8	15.7	14.1	9.1	3.0	-0.5	8.4
	Middel Minimum									11.8	6.8	0.8	-2.0	-
	Absolut Minimum									6.9	2.6	-7.7	-7.2	-7.7
Nedbör (haut. d. pl.)	Sum	43.8	35.4	43.0	60.1	52.5	123.3	72.2	83.7	33.8	100.0	114.5	41.2	803.5
Dage med: (jours de):	Nedbör • ✱ ▲	7	11	13	11	15	15	14	15	10	14	22	15	162
	Sne ✱	1	3	2	2	-	-	-	-	-	-	5	11	24
	Hagl ▲	-	3	-	-	2	-	-	-	-	1	-	-	6
	Taage ≡	8	6	2	-	-	-	-	-	-	1	1	-	18
	Torden K	-	-	-	-	3	3	3	2	1	-	-	-	12
	Frost (froid)									-	-	14	28	-

Nordlig Bredde (Latitude N): 55° 31.'
Östlig Længde fra Gr. (Longitude E): 10° 14.'

JULLERUP.
1882.

Höjde over Havet (Altitude): 48.m.
Observator: Wiberg, Stationsforvalter.

		Januar	Februar	Marts	April	Mai	Juni	Juli	August	September	Oktober	November	December	Aar (année)
Thermometer. Celsius.	Middel (moyenne)							16.9	15.4	14.0	8.6	2.6	-0.7	–
	Middel Minimum							11.9	11.2	10.6	6.5	0.5	-2.2	–
	Absolut Minimum							8.9	7.4	7.1	3.4	-9.4	-6.5	-9.4
Nedbör (haut.d.pl.)	Sum													
Dage med: (jours de):	Nedbör ● ✶ ▲													
	Sne ✶							"	"	"	"	"	7	–
	Hagl ▲							"	"	"	"	"	"	–
	Taage ≡							"	1	2	"	"	3	–
	Torden K							4	"	2	"	1	"	–
	Frost (froid)							"	"	"	"	12	27	–

Nordlig Bredde (Latitude N): 55° 24.'
Östlig Længde fra Gr. (Longitude E): 10° 23.'

ODENSE.
1882.

Höjde over Havet (Altitude): 13.m.
Observator: Beyer, Assistent.

Thermometer. Celsius.	Middel (moyenne)	2.2	2.5	5.1	6.4	11.1	14.6	17.3	15.9	13.9	8.7	2.3	-1.0	8.3
	Middel Minimum	0.3	-0.3	1.6	2.7	6.5	10.0	11.9	11.5	9.8	5.0	-0.8	-3.2	4.6
	Absolut Minimum	-4.7	-4.8	-3.6	-3.7	1.6	5.8	7.6	8.0	3.6	0.2	-12.4	-7.8	-12.4
Nedbör (haut.d.pl.)	Sum	41.6	25.2	34.2	49.2	30.4	75.1	79.5	54.1	56.8	60.4	101.5	–	643.0
Dage med: (jours de):	Nedbör ● ✶ ▲													
	Sne ✶	2	3	2	"	"	"	"	"	"	"	6	14	27
	Hagl ▲	"	"	1	"	"	"	"	"	"	"	1	"	2
	Taage ≡	8	2	4	"	"	"	"	"	"	1	1	7	23
	Torden K	"	"	"	"	2	"	2	2	1	"	"	"	7
	Frost (froid)	13	15	10	4	"	"	"	"	"	"	16	28	86

Nordlig Bredde (Latitude N): 54° 58.'
Östlig Længde fra Gr. (Longitude E): 10° 14.'

SKJOLDNÆS FYR.
1882.

Höjde over Havet (Altitude): 16.5m.
Observator: Beldring, Fyrmester.

Thermometer. Celsius.	Middel (moyenne)	–	2.7	5.0	6.7	10.7	13.7	17.1	15.7	14.5	9.6	4.0	0.2	8.6
	Middel Minimum													
	Absolut Minimum													
Nedbör (haut.d.pl.)	Sum													
Dage med: (jours de):	Nedbör ● ✶ ▲													
	Sne ✶													
	Hagl ▲													
	Taage ≡													
	Torden K													
	Frost (froid)													

Nordlig Bredde (Latitude N): 54° 50'. **Ø. KJÆDEBY.** *Höjde over Havet (Altitude):* 5 m.
Östlig Længde fra Gr. (Longitude E): 10° 42'. **1882.** *Observator:* Knudsen, Lærer.

		Januar	Februar	Marts	April	Mai	Juni	Juli	August	September	Oktober	November	December	Aar (année)
Thermometer. Celsius.	Middel (moyenne)	2.1	2.3	5.2	7.0	–	14.6	17.3	16.1	14.7	–	–	–	–
	Middel Minimum													
	Absolut Minimum													
Nedbör (haut. d. pl.)	Sum	38.3	21.6	38.1	26.2	40.1	81.5	59.9	54.9	25.8	56.9	70.1	47.9	561.3
Dage med: (jours de):	Nedbör ● ✱ ▲	6	8	9	6	9	14	10	9	5	–	–	–	–
	Sne ✱	„	1	1	1	„	–	.	.	„	–	–	8	–
	Hagl ▲	.	„	1	„	„	1	.	„	–	–	–	„	–
	Taage ≡	13	8	2	.	„	„	„	„	1	–	–	5	–
	Torden ꓘ	„	„	1	.	4	3	3	1	2	–	–	„	–
	Frost (froid)													

Nordlig Bredde (Latitude N): 55° 58'. **ODDEN.** *Höjde over Havet (Altitude):* 10 m.
Östlig Længde fra Gr. (Longitude E): 11° 22'. **1882.** *Observator:* Nielsen, Provst.

Thermometer. Celsius.	Middel (moyenne)	2.6	2.4	4.5	6.4	11.3	14.8	17.4	16.1	14.5	9.1	3.2	-0.5	8.5
	Middel Minimum	0.3	-0.9	1.8	2.6	6.7	11.0	14.3	13.3	12.1	7.1	1.5	-2.5	5.6
	Absolut Minimum	-5.9	-5.9	-5.2	-2.2	2.7	7.8	9.7	8.7	8.1	3.2	-3.9	-7.5	-7.5
Nedbör (haut. d. pl.)	Sum	32.0	21.9	55.7	31.7	31.1	83.5	120.4	99.9	38.8	58.8	74.5	38.7	687.0
Dage med: (jours de):	Nedbör ● ✱ ▲	17	18	20	13	15	18	18	20	16	18	20	11	204
	Sne ✱	„	3	3	2	.	–	„	„	.	.	8	5	21
	Hagl ▲	„	1	1	„	2	„	1	.	–	–	3	1	9
	Taage ≡	10	9	4	1	–	.	–	„	–	„	1	4	29
	Torden ꓘ	.	„	„	„	3	1	4	4	1	.	„	„	13
	Frost (froid)	10	16	7	8	.	.	„	–	.	.	14	28	83

Nordlig Bredde (Latitude N): 55° 20'. **SPROGØ.** *Höjde over Havet (Altitude):* 4 m.
Östlig Længde fra Gr. (Longitude E): 10° 58'. **1882.** *Observator:* Bencke, Fyrmester.

Thermometer. Celsius.	Middel (moyenne)	3.3	2.7	5.0	5.9	10.2	14.6	17.9	16.1	15.6	10.6	4.4	0.4	8.9
	Middel Minimum													
	Absolut Minimum													
Nedbör (haut. d. pl.)	Sum	16.6	20.3	37.9	27.2	42.5	47.9	105.6	56.4	42.0	39.7	68.3	11.9	516.3
Dage med: (jours de):	Nedbör ● ✱ ▲	10	13	12	12	12	15	13	11	8	13	15	4	138
	Sne ✱													
	Hagl ▲													
	Taage ≡													
	Torden ꓘ													
	Frost (froid)													

Nordlig Bredde (Latitude N): 55° 17.'
Östlig Længde fra Gr. (Longitude E): 11° 24.'

HØVE.
1882.

Höjde over Havet (Altitude): 35.m.
Observator: Carlsen, Prost.

		Januar	Februar	Marts	April	Mai	Juni	Juli	August	September	Oktober	November	December	Aar (année)
Thermometer. Celsius.	Middel (moyenne)	2.2	2.2	4.9	6.6	11.0	14.3	17.2	15.8	13.9	8.5	2.6	-0.9	8.2
	Middel Minimum													
	Absolut Minimum													
Nedbör (haut. d. pl.)	Sum													
Dage med: (jours de):	Nedbör ● ✱ ▲													
	Sne ✱													
	Hagl ▲													
	Taage ≡													
	Torden K													
	Frost (froid)													

Nordlig Bredde (Latitude N): 55° 59.'
Östlig Længde fra Gr. (Longitude E): 12° 1.'

ARRESØDAL.
1882.

Höjde over Havet (Altitude): 7.m.
Observator: Nissen, Forstander.

		Januar	Februar	Marts	April	Mai	Juni	Juli	August	September	Oktober	November	December	Aar (année)
Thermometer. Celsius.	Middel (moyenne)	1.7	2.1	4.3	6.2	10.6	14.3	17.2	15.9	14.0	7.9	2.1	-1.3	7.9
	Middel Minimum	0.0	-0.7	1.3	2.6	6.3	11.0	13.7	12.5	11.5	5.9	0.3	-2.8	5.1
	Absolut Minimum	-6.0	-6.0	-5.5	-3.5	2.0	7.5	9.0	8.5	7.5	2.5	-6.0	-9.5	-9.5
Nedbör (haut. d. pl.)	Sum													
Dage med: (jours de):	Nedbör ● ✱ ▲													
	Sne ✱													
	Hagl ▲													
	Taage ≡													
	Torden K													
	Frost (froid)	12	14	8	7	"	"	"	"	"	"	14	24	79

Nordlig Bredde (Latitude N): 55° 37.'
Östlig Længde fra Gr. (Longitude E): 12° 4.'

ROESKILDE
(SCT. JØRGENSBJERG).
1882.

Höjde over Havet (Altitude): 20.m.
Observator: F. Wendt, Kunstgartner.

		Januar	Februar	Marts	April	Mai	Juni	Juli	August	September	Oktober	November	December	Aar (année)
Thermometer. Celsius.	Middel (moyenne)	2.5	2.5	5.1	6.6	11.1	14.6	17.2	15.8	13.7	8.4	2.2	-0.9	8.2
	Middel Minimum	-0.2	-0.8	1.4	2.7	6.5	10.2	13.3	12.5	10.6	5.8	0.1	-2.8	4.9
	Absolut Minimum	-5.1	-6.2	-4.6	-1.9	1.7	5.9	8.1	9.0	6.6	1.1	-6.3	-9.3	-9.3
Nedbör (haut. d. pl.)	Sum	30.8	20.5	44.0	49.9	26.7	99.9	75.6	121.5	46.2	48.1	66.4	40.0	669.6
Dage med: (jours de):	Nedbör ● ✱ ▲	11	11	16	12	14	16	22	21	14	13	15	14	179
	Sne ✱	1	3	1	2	"	"	"	"	"	"	4	6	17
	Hagl ▲	1	"	2	1	1	2	"	3	"	2	1	1	14
	Taage ≡	12	9	7	1	2	2	"	4	1	3	1	13	55
	Torden K	"	"	1	"	3	4	2	5	1	"	"	"	16
	Frost (froid)	15	17	11	7	"	"	"	"	"	"	15	24	89

Nordlig Bredde (Latitude N): 55° 16'. **FAXE.** *Höjde over Havet (Altitude): 75.m*
Östlig Længde fra Gr. (Longitude E): 12° 8'. **1882.** *Observator: Borre, Læge.*

		Januar	Februar	Marts	April	Mai	Juni	Juli	August	September	Oktober	November	December	Aar (année)
Thermometer. Celsius.	Middel (moyenne)	1.8	2.2	4.8	6.5	10.3	14.0	17.4	15.8	14.0	8.5	2.3	-0.8	8.1
	Middel Minimum	-0.2	-0.9	1.5	2.5	5.7	9.8	12.6	12.2	10.8	5.9	0.4	-2.8	4.8
	Absolut Minimum	-5.5	-6.4	-3.9	-2.7	-0.9	6.1	7.2	8.4	5.8	1.9	-7.2	-9.8	-9.8
Nedbör (haut. d. pl.)	Sum	31.4	25.6	53.7	45.4	29.2	77.3	58.0	97.0	37.1	54.9	81.3	35.7	6266
Dage med: (jours de):	Nedbör ● ✱ ▲	18	20	19	11	18	20	21	22	18	20	27	18	232
	Sne ✱	2	4	3	3	»	»	»	»	»	»	8	10	30
	Hagl ▲	»	1	3	»	»	1	»	»	»	»	1	»	6
	Taage ≡	13	8	3	»	1	1	»	1	1	2	7	8	45
	Torden ⏈	»	»	1	1	3	3	2	3	1	»	»	»	14
	Frost (froid)	15	18	9	7	1	»	»	»	»	»	14	25	89

Nordlig Bredde (Latitude N): 55° 5'. **SALLERUPGAARD.** *Höjde over Havet (Altitude): 1m.*
Östlig Længde fra Gr. (Longitude E): 11° 48'. **1882.** *Observator: Richter, Forvalter*

		Januar	Februar	Marts	April	Mai	Juni	Juli	August	September	Oktober	November	December	Aar (année)
Thermometer. Celsius.	Middel (moyenne)	2.1	2.4	5.3	6.9	11.2	14.7	17.6	16.4	14.4	9.2	2.8	-0.3	8.6
	Middel Minimum	0.5	-0.2	2.1	3.2	6.3	11.0	13.6	12.8	11.1	6.4	0.8	-2.2	5.5
	Absolut Minimum	-4.6	-5.7	-2.9	-2.8	0.8	7.4	6.8	9.3	5.7	2.2	-7.9	-7.9	-7.9
Nedbör (haut. d. pl.)	Sum	33.4	18.9	52.7	35.3	29.7	55.6	120.6	82.6	52.6	63.2	81.0	35.9	6615
Dage med: (jours de):	Nedbör ● ✱ ▲	6	7	14	7	15	15	20	16	11	10	18	14	153
	Sne ✱	»	3	1	1	»	»	»	»	»	»	4	9	18
	Hagl ▲	»	»	2	»	1	»	»	»	»	»	2	»	5
	Taage ≡	6	6	2	»	»	2	1	2	1	1	2	4	27
	Torden ⏈	»	»	1	1	4	2	3	3	1	»	1	»	16
	Frost (froid)	10	12	5	4	»	»	»	»	»	»	14	23	68

Nordlig Bredde (Latitude N): 54° 45'. **HASSELØ.** *Höjde over Havet (Altitude): 1m.*
Östlig Længde fra Gr. (Longitude E): 11° 57'. **1882.** *Observator: Hansen, Opsynsmand*

		Januar	Februar	Marts	April	Mai	Juni	Juli	August	September	Oktober	November	December	Aar (année)
Thermometer. Celsius.	Middel (moyenne)	1.8	2.6	5.7	7.6	10.5	14.5	17.4	16.3	14.1	8.6	3.0	-0.1	8.5
	Middel Minimum	0.4	0.7	2.9	4.3	7.2	11.0	13.7	12.7	10.9	6.7	1.0	-1.7	5.8
	Absolut Minimum	-4.4	-4.8	-3.3	-2.4	1.2	6.2	10.2	9.2	7.0	3.2	-10.8	-7.8	-10.8
Nedbör (haut. d. pl.)	Sum	45.2	28.1	43.4	23.9	20.2	55.1	96.8	100.4	39.6	54.3	82.7	55.5	6452
Dage med: (jours de):	Nedbör ● ✱ ▲	12	8	7	7	7	11	11	21	6	10	14	10	124
	Sne ✱	»	1	1	»	»	»	»	»	»	»	3	7	12
	Hagl ▲	»	»	»	»	1	2	»	»	»	»	»	»	3
	Taage ≡	4	1	»	»	»	»	»	»	»	»	»	»	5
	Torden ⏈	»	»	1	»	1	1	3	1	»	»	»	»	7
	Frost (froid)	9	12	2	2	»	»	»	»	»	»	12	20	57

Nordlig Bredde (Latitude N): 55° 4'.
Östlig Længde fra Gr. (Longitude E): 15° 6'.

BODILSKER.
1882.

Höjde over Havet (Altitude): ?
Observator: M. P. Hansen.

		Januar	Februar	Marts	April	Mai	Juni	Juli	August	September	Oktober	November	December	Aar (année)
Thermometer. Celsius.	Middel (moyenne)	1.9	1.6	4.2	5.4	9.3	13.2	17.0	15.7	14.1	8.1	3.0	-0.4	7.8
	Middel Minimum													
	Absolut Minimum													
Nedbör (haut.d.pl.)	Sum													
Dage med: (jours de):	Nedbör • ∗ ▲													
	Sne ∗	"	1	2	2	"	"	"	"	"	1	6	9	21
	Hagl ▲	"	1	"	"	"	"	"	"	"	"	1	"	2
	Taage ≡	11	2	8	3	3	2	2	3	"	"	1	3	38
	Torden ⌈⌊	"	"	1	1	1	"	5	7	1	"	"	"	16
	Frost (froid)													

Nordlig Bredde (Latitude N): 55°.
Östlig Længde fra Gr. (Longitude E): 15° 6'.

DUEODDE FYR.
1882.

Höjde over Havet (Altitude): ?
Observator: Weden, Fyrmester.

		Januar	Februar	Marts	April	Mai	Juni	Juli	August	September	Oktober	November	December	Aar (année)
Thermometer. Celsius.	Middel (moyenne)	2.5	2.2	4.7	6.1	9.0	14.1	17.9	16.4	15.2	9.1	3.0	0.2	8.4
	Middel Minimum	0.6	-0.2	2.0	3.0	5.0	10.8	13.6	12.6	11.5	6.6	1.2	-1.8	5.4
	Absolut Minimum	-4.8	-3.7	-2.2	-2.0	0.8	8.3	8.8	8.3	8.5	2.8	-3.2	-7.0	-7.0
Nedbör (haut.d.pl.)	Sum													
Dage med: (jours de):	Nedbör • ∗ ▲													
	Sne ∗													
	Hagl ▲													
	Taage ≡													
	Torden ⌈⌊													
	Frost (froid)	11	14	4	4	"	"	"	"	"	"	13	25	71

Nordlig Bredde (Latitude N): 55° 19'.
Östlig Længde fra Gr. (Longitude E): 15° 14'.

CHRISTIANSØ.
1882.

Höjde over Havet (Altitude): 12.m
Observator: Tuxen, Lover.

		Januar	Februar	Marts	April	Mai	Juni	Juli	August	September	Oktober	November	December	Aar (année)
Thermometer. Celsius.	Middel (moyenne)	3.1	2.5	4.4	5.7	8.9	13.6	17.5	16.3	15.1	9.6	4.6	1.1	8.5
	Middel Minimum				3.2	6.2	11.4	15.5	14.7	13.7	7.9	3.3	-0.7	–
	Absolut Minimum				-1.2	2.3	8.3	10.2	10.2	11.0	3.1	-1.2	-5.5	-5.5
Nedbör (haut.d.pl.)	Sum	17.5	12.6	25.8	23.9	37.2	50.7	74.7	61.5	28.1	21.4	142.6	29.8	525.8
Dage med: (jours de):	Nedbör • ∗ ▲	4	8	10	9	9	11	11	14	5	7	18	10	116
	Sne ∗													
	Hagl ▲													
	Taage ≡													
	Torden ⌈⌊													
	Frost (froid)				3	"	"	"	"	"	"	6	19	–

Stationer.	Januar	Februar	Marts	April	Mai	Juni	Juli	August	September	Oktober	November	December	Vinter	Foraar	Sommer	Höst	Aaret
Hjörring Amt																	
Skagen	38.1	21.8	43.0	70.1	45.7	38.0	101.8	89.5	47.6	88.4	112.6	32.4	104.0	158.8	229.3	248.6	729.0
Hjörring	28.4	31.5	58.2	67.0	90.1	43.9	121.7	95.1	51.9	77.2	–	58.2	101.8	215.3	260.7	–	–
Frederikshavn	45.9	16.9	43.5	73.9	60.2	56.9	83.2	122.7	47.2	98.1	108.5	35.8	96.0	177.6	262.8	253.8	792.8
Ribberholt	32.6	15.6	41.0	63.3	57.9	54.4	92.2	113.2	62.7	91.3	104.1	45.1	82.9	162.2	259.8	258.1	773.4
Slustrup	47.9	22.5	29.4	67.8	62.2	66.1	92.6	105.6	56.6	114.0	121.6	38.1	118.8	159.4	264.3	292.2	824.4
Aalbæk	29.1	15.7	25.3	70.7	47.0	70.3	91.8	90.2	45.6	95.3	89.4	46.9	69.6	143.0	252.3	230.3	717.3
V. Brönderslev	36.5	25.6	33.9	74.5	58.1	66.1	136.6	104.2	46.5	84.4	99.1	43.7	88.7	166.5	306.9	230.0	809.2
	36.9	21.4	39.2	69.6	60.2	56.5	102.8	102.9	51.2	92.7	102.2	42.9	94.5	169.0	262.3	246.0	778.5
Thisted Amt																	
Aagaard	41.9	28.5	54.9	88.6	84.3	81.2	101.4	93.2	49.1	77.4	131.4	42.6	112.1	227.8	275.8	257.9	874.5
Förgegaard	47.5	23.2	57.4	93.4	74.0	80.2	93.6	74.2	93.5	90.2	153.1	51.5	120.3	224.8	248.0	336.8	931.8
Rosvang	48.4	22.0	52.5	91.7	90.6	83.5	101.7	83.5	82.9	89.1	154.8	47.4	119.2	234.8	268.7	326.8	948.1
Vestervig	35.8	22.9	44.0	74.0	67.0	75.0	71.0	87.6	71.5	83.6	114.3	43.8	99.8	185.0	233.6	269.4	790.5
Visby	58.4	29.2	71.3	79.2	86.0	68.8	85.3	91.2	83.1	89.0	135.0	50.9	149.9	236.5	245.3	307.1	927.4
Tobring	49.7	24.8	57.4	68.6	76.7	67.3	112.0	109.2	72.6	86.1	131.3	40.7	112.5	202.7	288.5	290.0	896.4
Tödsö	45.7	19.8	55.0	63.4	73.5	79.3	116.5	89.3	53.4	90.2	107.0	47.3	104.4	191.9	285.1	250.6	840.4
	46.8	24.3	56.1	79.8	78.9	76.5	97.4	89.7	72.3	86.5	132.4	46.3	116.9	214.8	263.6	291.2	887.0
Ringkjöbing Amt																	
Humlum	51.8	24.6	44.4	66.6	58.4	70.1	89.6	78.7	66.3	90.9	94.8	27.5	124.4	169.4	238.4	252.0	763.7
Bovbjerg	57.2	24.1	48.9	73.9	60.3	72.8	55.9	84.1	73.5	103.6	104.3	32.0	139.5	183.1	212.8	281.4	790.6
Hee	42.5	28.0	42.6	62.1	58.4	115.9	76.8	96.9	62.9	124.3	106.3	53.0	115.3	163.1	289.6	293.5	869.7
Vidbæk	–	29.6	56.4	60.9	49.9	124.4	80.2	–	71.8	138.2	–	–	–	167.2	–	–	–
Herning	51.4	38.5	46.6	61.4	60.5	125.9	83.6	85.7	44.5	102.3	76.4	30.9	135.8	168.5	295.2	223.2	807.7
Guldforhoved-Bodholt	54.6	50.6	66.5	55.5	30.5	186.5	79.2	105.6	55.9	129.1	89.0	57.0	134.7	152.5	371.3	274.0	960.0
Aargab	44.7	26.9	31.9	–	–	–	–	–	–	–	86.5	36.5	130.4	–	–	–	–
Tarm	31.6	34.8	57.4	61.3	47.0	140.1	70.0	155.1	41.5	161.2	110.3	47.8	107.2	165.7	365.2	313.0	958.1
Birkebæk	48.3	46.5	70.0	74.0	69.0	217.2	140.9	153.5	40.5	184.3	133.9	96.6	136.9	213.0	511.6	358.7	1274.7
	48.0	34.6	54.1	64.5	54.3	131.6	84.5	111.1	57.1	129.2	100.6	48.1	128.2	172.8	327.2	287.0	917.7
Ribe Amt																	
Grindsted	36.6	27.3	33.2	54.3	50.4	133.6	62.7	123.4	29.5	96.8	91.5	45.0	106.8	137.9	319.7	217.8	784.3
Vittarp	44.9	34.8	35.3	61.1	37.0	99.2	59.6	121.3	33.5	153.5	116.0	43.3	131.2	133.4	280.1	303.0	839.5
Fanö	38.3	33.3	34.9	58.9	37.1	86.5	70.7	139.4	31.6	155.8	105.6	52.1	113.8	130.9	296.6	293.0	844.2
Bramminge	44.7	33.3	35.4	66.4	45.6	162.0	47.1	142.4	35.2	122.6	104.0	50.0	130.2	147.4	351.5	261.8	888.7
Aalykke	46.9	38.3	40.4	59.5	40.4	155.4	81.2	126.7	33.3	121.7	120.3	50.0	129.1	140.3	363.3	275.3	914.1
Eskelund	54.3	34.7	44.7	58.0	43.3	132.3	91.9	107.1	43.1	126.7	114.9	65.0	131.1	146.0	331.3	284.7	916.0
Ladelundgaard	49.6	35.9	48.3	59.6	44.7	130.7	94.3	125.0	30.1	113.4	113.8	52.3	125.9	152.6	350.0	257.3	897.7
Vamdrup	63.9	41.1	57.4	53.7	56.0	133.6	105.8	123.1	20.2	104.6	137.9	60.0	156.2	167.1	362.5	262.7	957.3
	47.4	34.8	41.2	58.9	44.3	129.2	76.7	126.1	32.1	124.4	113.0	52.2	128.0	144.5	331.9	269.5	880.2

Stationer.	Januar	Februar	Marts	April	Mai	Juni	Juli	August	September	Oktober	November	December	Vinter	Foraar	Sommer	Höst	Aaret
Kringlum	33.7	20.5	36.0	58.4	31.3	87.6	55.5	99.4	12.4	103.0	126.7	51.7	85.5	125.7	242.5	242.1	716.2
Viborg Amt																	
Oddense	44.7	22.6	46.6	56.8	57.8	89.5	146.5	83.7	37.7	95.3	110.8	43.9	114.3	161.2	319.7	243.8	835.9
Brunshaab	41.0	28.0	43.8	53.2	34.3	97.0	91.3	83.3	37.6	101.1	87.0	49.6	106.1	131.3	271.6	225.7	747.2
Knudstrup	39.7	33.1	47.7	50.2	31.5	153.4	92.8	111.7	55.9	88.5	78.1	–	113.1	129.4	357.9	222.5	–
Grönbek	34.8	30.9	44.4	36.6	36.7	119.1	119.5	95.2	42.4	94.0	66.9	35.8	97.6	117.7	333.8	203.3	756.3
Ø. Kejlstrup	44.4	35.7	44.1	55.4	36.7	122.9	105.8	89.1	61.6	112.8	72.4	37.9	119.7	136.2	317.8	246.8	818.8
	40.9	30.1	45.3	50.4	39.4	116.4	111.2	92.6	47.0	98.3	83.1	40.6	110.2	135.2	320.2	228.4	795.4
Aalborg Amt																	
Aalborg	37.0	19.0	41.4	66.1	76.6	82.6	101.3	94.4	40.3	83.5	103.0	39.0	86.3	184.1	278.3	226.8	784.2
Ranum	37.3	19.5	35.0	62.5	65.7	72.1	121.2	–	57.5	98.4	97.3	40.5	93.8	163.2	–	253.2	–
Vaar	35.8	24.3	38.4	73.1	64.7	77.5	94.6	130.0	41.7	77.5	103.0	38.4	93.2	176.2	302.1	222.2	799.0
Aars	51.2	25.3	39.0	50.8	69.3	99.7	105.7	131.5	40.9	102.7	–	–	112.6	159.1	336.9	–	–
Aiden	42.2	17.3	48.3	53.8	48.2	95.0	99.5	91.5	66.5	87.4	97.6	36.0	86.6	150.3	286.0	251.5	783.3
	40.7	21.1	40.4	61.2	64.9	85.4	104.5	115.5	49.4	89.9	98.8	38.8	94.5	166.6	305.3	238.1	810.5
Randers Amt																	
Gjerlev	50.3	32.3	66.3	51.9	52.0	95.8	69.1	79.3	58.4	108.7	91.1	56.6	135.1	170.2	244.2	258.2	811.8
Randers	48.2	39.5	58.7	53.5	49.8	87.8	88.2	86.1	61.5	105.1	77.7	60.0	132.1	162.0	262.1	244.3	816.1
Clausholm	40.8	29.4	58.4	55.5	31.3	66.6	101.6	74.1	39.0	103.0	68.8	–	116.2	145.2	242.3	210.8	–
Mörke	39.6	23.4	34.4	55.5	33.4	68.0	102.3	68.7	54.9	103.3	–	56.7	113.1	123.3	239.0	–	–
Vedö	31.5	29.5	33.9	49.8	35.7	68.5	100.9	94.9	45.6	112.6	61.1	41.0	94.5	119.4	264.3	219.3	705.0
Kolindsund	38.5	30.2	36.8	53.8	37.1	83.2	118.1	87.6	43.1	108.1	69.6	49.4	113.2	127.7	288.9	220.8	755.5
Grenaa	43.7	27.9	35.6	42.5	31.8	61.5	92.7	95.1	41.9	91.2	66.0	40.1	113.4	109.9	249.3	199.1	670.0
Lyngdalsgaard	37.8	27.9	34.9	50.2	35.9	94.5	100.2	79.8	50.7	121.1	75.9	51.9	104.9	121.0	274.5	247.7	760.8
	41.3	30.0	44.9	51.6	38.4	78.2	96.6	83.2	49.4	106.6	71.3	51.3	115.3	134.8	258.1	227.3	742.9
Aarhus Amt																	
Nörresnede	37.7	35.5	50.7	48.5	28.7	122.3	90.6	85.2	26.8	87.6	82.7	50.0	104.5	127.9	298.1	197.1	746.3
Rödbek	45.6	40.7	49.4	61.7	34.8	135.5	96.5	85.1	50.4	110.9	–	–	115.4	145.9	317.1	–	–
Silkeborg	43.7	42.9	50.1	56.8	40.3	158.3	61.2	106.6	55.9	119.4	73.8	73.0	128.2	147.2	326.1	249.1	882.0
Thorsminde	64.9	69.6	45.0	48.7	25.4	115.7	73.1	79.1	84.3	129.2	88.9	67.0	206.4	119.1	267.9	302.4	890.9
Klank Höjskole	34.8	31.0	53.1	48.1	34.3	118.1	117.0	78.7	48.3	–	48.9	34.1	110.1	135.5	313.8	–	–
Hinnerup	39.7	42.9	48.0	72.3	37.8	92.6	93.6	68.0	69.2	–	–	44.0	125.8	158.1	254.2	–	–
Marselisborg	36.0	37.2	39.7	69.9	36.9	72.1	72.1	89.7	68.4	91.0	58.9	53.2	125.9	146.5	233.9	218.3	725.1
Tvingstrup	21.8	22.6	38.1	53.7	32.3	96.2	114.1	71.3	29.1	100.8	84.9	29.3	80.5	124.1	281.6	214.8	694.2
	40.5	40.3	46.8	57.5	33.8	113.9	89.8	83.0	54.1	105.5	72.9	52.6	124.6	138.0	286.6	232.4	790.5

Stationer.	Januar	Februar	Marts	April	Mai	Juni	Juli	August	September	Oktober	November	December	Vinter	Foraar	Sommer	Höst	Aaret
Vejle Amt																	
Stjernholm	34.3	30.6	40.7	62.4	37.7	95.9	95.5	78.9	34.8	91.6	81.3	33.0	108.2	140.8	270.3	207.7	716.7
Give	40.8	34.8	46.4	54.4	32.5	124.0	102.4	81.5	20.8	122.9	82.4	40.0	119.1	133.3	307.9	226.1	782.9
Skovgaard	42.6	39.2	48.6	63.5	40.6	116.1	103.4	115.7	27.8	94.9	93.8	36.2	131.0	152.7	335.2	216.5	822.4
Vejle	53.3	31.5	58.7	65.2	41.7	116.4	121.0	104.7	29.7	105.3	110.2	63.9	148.8	165.6	342.1	245.2	901.6
Egtvedgaard	29.2	21.7	31.8	52.3	31.4	129.0	90.9	110.8	26.8	86.0	82.5	40.0	91.2	115.5	330.7	195.3	732.4
Sandal	45.7	29.0	44.4	65.8	46.5	117.7	80.4	119.7	31.8	91.7	121.5	45.0	123.4	156.7	317.8	245.0	839.2
Vejstrup-Stendrup	65.4	39.6	51.1	–	–	–	–	–	–	98.2	137.7	55.2	151.3	–	–	–	–
	41.0	31.1	45.1	60.6	38.4	116.5	98.9	101.9	28.6	98.7	95.3	43.0	120.3	144.1	317.3	222.6	799.2
Kattegattet																	
Læsö	57.3	–	46.3	62.6	26.4	81.1	74.5	105.7	51.0	84.0	85.4	–	–	135.3	261.3	220.4	–
Anholt	24.2	15.3	42.9	33.4	15.8	56.4	93.6	–	–	–	–	–	62.4	92.1	–	–	–
Hesselö	11.8	9.8	27.6	33.3	26.9	62.5	95.0	84.3	31.1	44.2	46.9	27.5	42.2	87.8	241.8	122.2	500.9
	34.6	12.4	37.0	48.0	26.7	71.8	84.8	95.0	41.1	64.1	66.2	33.8	73.7	111.6	251.6	171.3	615.1
Samsö																	
Langöre	25.2	22.1	30.7	32.1	36.3	54.1	119.3	61.1	27.7	75.6	76.3	31.5	82.3	99.1	234.5	179.6	592.0
Tranebjerg	26.6	22.1	34.3	40.6	45.0	56.8	117.7	43.3	53.0	81.2	88.0	39.2	85.7	119.9	217.8	222.2	647.8
Ørnslund	–	–	–	41.7	46.5	57.2	92.2	47.5	49.6	80.1	92.3	30.9	–	–	196.9	222.0	–
	25.9	22.1	32.5	36.4	40.7	55.5	118.5	52.2	40.4	78.4	82.2	35.4	84.0	109.5	226.2	200.9	619.9
Odense Amt																	
Middelfart	31.8	18.8	39.4	65.7	46.5	112.5	71.8	77.4	20.2	90.9	119.5	37.6	82.5	151.6	261.7	230.6	732.1
Assens	43.8	35.4	43.0	60.1	52.5	123.3	72.2	83.7	33.8	100.0	114.5	41.2	125.5	155.6	279.2	248.3	803.5
Gummerup	45.3	28.5	44.1	44.5	51.2	103.6	67.8	84.0	36.9	44.4	110.5	66.7	120.4	139.8	255.4	241.8	777.5
Ruggaard-Søderød	47.8	30.2	47.6	56.9	44.2	90.2	87.2	65.8	37.7	106.5	88.8	35.0	123.9	148.7	243.2	233.0	737.9
Bogense	43.7	29.4	41.8	49.2	41.0	71.9	79.2	63.0	31.9	87.0	105.8	36.4	106.3	132.0	214.1	224.7	680.3
Hofmansgave	34.5	30.5	42.7	41.6	45.9	61.5	82.3	51.0	48.0	83.6	87.9	37.4	99.5	130.2	194.8	219.5	646.9
Odense	41.6	25.2	34.2	49.2	30.4	75.1	79.5	54.1	56.8	60.4	101.5	–	105.6	113.8	208.7	218.7	–
Martofte	31.8	19.5	34.7	38.1	30.4	68.1	–	44.9	43.8	74.8	75.2	17.4	79.0	103.2	–	193.8	–
Sandholmgaard	50.3	39.1	58.0	53.1	42.3	90.3	89.4	70.1	41.3	92.9	104.5	30.7	137.1	153.4	249.8	238.7	762.0
	41.2	28.5	42.8	50.9	42.7	88.5	78.0	66.0	38.9	87.8	100.9	37.5	108.8	136.5	232.5	227.7	703.9

Stationer.	Januar	Februar	Marts	April	Mai	Juni	Juli	August	September	Oktober	November	December	Vinter	Foraar	Sommer	Höst	Aaret
Svendborg Amt																	
Hannesborg	36.1	19.7	42.4	42.6	36.9	64.1	95.9	45.7	42.2	99.0	82.5	18.2	89.9	121.9	205.7	223.7	625.3
Ryslinge	63.1	23.3	63.3	32.4	47.2	98.3	101.4	91.8	45.2	77.1	108.1	40.0	128.6	142.9	291.5	230.4	791.2
Haastrup	45.4	31.4	62.5	44.8	55.9	90.4	74.6	66.0	52.0	104.6	114.5	52.4	129.7	163.2	231.0	271.1	794.5
Hillerslev	44.0	28.4	55.3	39.6	55.1	95.6	82.3	71.1	50.0	91.9	99.8	48.0	122.3	150.0	249.0	241.7	761.1
Egeskov	49.8	26.1	71.1	41.3	46.6	78.2	104.7	98.3	36.6	100.2	114.2	47.5	126.6	159.0	281.2	251.0	814.6
Flintholm	48.9	33.0	64.7	39.4	52.8	109.8	85.3	95.3	51.1	115.0	115.0	70.9	141.3	156.9	290.4	281.1	881.2
Hoidkilde	47.3	25.5	65.2	45.7	48.4	97.2	71.0	52.2	48.0	86.3	103.0	61.4	133.4	159.3	220.4	237.3	751.2
Svendborg	37.8	24.5	52.2	32.0	42.8	70.8	57.1	63.6	46.9	85.1	101.6	72.4	106.4	127.0	191.5	233.6	686.8
Marstal	22.2	25.3	53.9	20.8	61.9	101.8	55.1	61.1	34.5	50.8	65.2	36.2	94.5	136.6	218.0	150.5	588.8
	43.8	26.4	59.0	37.6	49.7	89.6	80.8	71.7	45.2	90.0	100.4	49.7	119.2	146.3	242.1	235.6	743.9
Langeland																	
Prydsgaarden	46.5	23.5	42.6	28.7	40.5	65.7	72.7	62.0	36.9	68.1	88.0	43.4	116.4	111.8	200.4	193.0	618.6
Ø. Kjødeby	38.3	21.6	38.1	26.2	40.1	81.5	59.9	54.9	25.8	56.9	70.1	47.9	106.0	104.4	196.3	152.8	561.3
	42.4	22.6	40.4	27.5	40.3	73.6	66.3	58.5	31.4	62.5	79.1	45.7	111.2	108.1	198.4	172.9	590.0
Holbæk Amt																	
Odden	32.0	21.9	55.7	31.7	31.1	83.5	120.4	99.9	38.8	58.8	74.5	38.7	85.6	118.5	303.8	172.1	687.0
Dragebjerggaard	25.6	18.5	43.0	25.1	22.7	80.6	105.6	129.6	39.7	50.5	70.4	26.6	67.6	90.8	315.8	160.6	637.9
Kysthospitalet	8.6	8.9	20.0	22.4	16.4	63.0	67.0	38.4	31.3	24.8	–	19.6	35.6	58.8	168.4	–	–
Lerkenfelt	27.1	17.2	56.8	33.2	21.5	75.8	110.5	53.1	38.3	78.7	61.5	12.6	69.2	111.5	239.4	178.5	586.3
Vallekilde	30.3	16.1	50.7	28.1	22.2	95.4	116.6	80.8	40.0	42.6	67.2	–	75.2	101.0	292.8	149.8	–
Audebo	23.3	26.1	43.6	27.1	31.5	97.0	161.6	80.6	40.1	55.9	72.5	23.9	74.9	102.2	339.2	168.5	683.2
Sönderstet	36.9	27.8	50.4	32.1	35.4	94.2	130.9	106.4	40.6	44.1	79.6	39.4	100.3	117.9	331.5	164.3	717.8
Flintrupgaard	26.6	21.0	44.5	24.6	25.7	77.1	119.9	49.6	43.7	34.3	76.0	13.0	71.6	94.8	246.6	154.0	556.0
Frihedslund	35.0	18.9	40.9	30.1	26.8	80.3	103.7	60.5	51.1	60.5	61.0	22.2	79.5	97.8	244.5	172.6	591.0
Tjörnelunde	27.5	18.1	46.2	34.4	29.5	88.7	119.6	69.8	51.6	44.1	73.1	15.9	77.7	110.1	278.1	168.8	618.5
	27.3	19.5	45.2	28.9	26.3	83.6	115.6	76.9	41.5	49.4	71.6	23.4	73.7	100.3	276.0	162.5	609.0
Sorö Amt																	
Sprogø	16.6	20.3	37.9	27.2	42.5	47.9	105.6	56.4	42.0	39.7	68.3	11.9	62.0	107.6	209.9	150.0	516.3
Krusesminde	25.1	9.6	37.2	31.8	27.9	88.1	99.7	45.3	67.4	46.9	53.9	14.8	54.6	96.9	233.1	168.2	547.7
Gl. Antvorskov	33.8	23.6	50.1	41.0	34.3	88.8	130.9	80.1	42.1	54.7	81.1	29.0	100.2	125.4	299.8	177.9	689.5
Ringsted	42.4	31.3	52.7	47.8	38.0	74.0	78.8	107.4	27.7	43.0	91.9	46.7	121.0	138.5	260.2	162.6	681.7
Hindholm	45.6	22.8	58.8	36.2	53.4	108.9	126.3	100.1	22.2	45.9	91.5	34.7	87.9	148.4	335.3	159.6	746.4
Ørslev	33.2	17.8	47.5	32.9	46.5	78.9	120.2	66.7	51.6	51.6	77.6	48.2	90.0	126.9	265.8	180.8	672.7
	32.8	20.9	47.4	36.2	40.4	81.1	110.3	76.0	42.2	47.0	77.4	30.9	86.0	124.0	267.4	166.5	642.4

Stationer.	Januar	Februar	Marts	April	Mai	Juni	Juli	August	September	Oktober	November	December	Vinter	Foraar	Sommer	Höst	Aaret
Frederiksborg Amt																	
Christiansminde	18.1	15.7	47.5	37.8	41.8	79.8	64.6	104.4	54.1	50.2	73.9	24.6	60.9	127.1	248.8	178.2	612.5
Overberg	16.0	22.2	53.5	40.6	35.0	94.0	59.2	75.3	38.7	51.4	79.1	37.0	68.2	129.1	228.5	169.2	602.0
Slettegaard	28.5	14.8	53.2	40.2	26.5	97.9	105.8	115.8	74.4	46.7	70.4	24.1	62.7	119.9	319.5	191.5	698.3
Söborg Sö	31.4	17.1	43.9	40.4	22.2	90.3	107.5	118.1	74.2	36.3	60.8	26.6	81.2	106.5	315.9	171.3	668.8
Ellekilde	34.6	9.3	53.6	43.9	14.0	111.3	94.7	91.3	26.1	37.0	28.1	18.7	84.2	111.5	297.3	91.2	562.6
Louisiana	36.8	23.2	52.2	50.3	26.3	106.7	73.7	109.4	51.4	39.1	75.2	38.3	99.1	128.8	289.8	165.7	682.6
Lille Dyrehavegaard	27.0	12.0	54.3	–	14.5	109.5	88.8	90.5	58.8	53.5	80.6	42.9	79.2	–	288.8	192.9	–
	27.5	16.3	51.2	41.9	25.8	98.5	84.9	100.7	54.0	44.9	66.9	30.3	76.5	118.8	284.1	165.7	642.7
Kjöbenhavns Amt																	
Egholm	29.7	21.7	54.8	36.7	34.8	95.0	61.7	107.6	41.9	51.9	72.2	38.1	90.8	126.3	264.3	166.0	646.1
Hvalsö	42.4	25.1	55.7	44.0	54.3	91.6	74.9	117.5	46.8	47.9	80.5	37.4	108.1	154.0	284.0	175.2	718.1
Roeskilde	30.8	20.5	44.0	49.9	26.7	99.9	75.6	121.5	46.2	48.1	66.4	40.0	88.4	120.6	297.0	160.7	669.6
Barfredshöj	25.5	21.4	45.2	49.6	24.6	99.4	59.5	122.5	47.3	51.4	67.8	49.7	84.5	119.4	281.4	166.5	663.9
Tune	21.5	15.3	42.9	46.7	23.1	90.0	46.5	–	–	–	–	–	70.6	112.7	–	–	–
Smörum	13.5	9.9	47.2	32.8	27.0	97.8	75.7	99.9	34.2	52.2	–	–	60.5	107.0	273.4	–	–
St. Hareskov	17.3	18.7	47.3	31.7	21.0	99.2	51.6	90.0	34.8	78.3	79.9	–	71.2	100.0	240.8	193.0	–
Hummeltofte	21.5	24.7	44.9	34.8	37.1	108.4	75.5	121.0	46.0	80.0	76.2	–	98.2	116.8	304.9	202.2	–
Gladsaxe	26.6	16.4	51.2	48.1	26.7	101.7	54.3	97.8	60.1	72.1	78.2	33.9	83.6	126.0	253.8	210.4	667.1
Landbohöjskolen	23.5	15.7	45.0	39.7	18.4	81.4	46.0	87.5	46.2	52.6	66.5	29.4	74.0	103.1	214.9	165.3	551.9
Fabr. Öresund	25.1	14.1	39.4	35.1	17.6	86.3	43.3	82.1	45.5	46.2	56.3	19.8	79.1	92.1	211.7	148.0	510.8
Kjöbenhavn	20.3	11.8	41.2	32.8	17.3	78.0	42.4	79.4	43.6	41.3	53.1	38.4	63.7	91.3	199.8	138.0	499.6
	25.1	18.2	46.9	39.6	27.8	94.4	60.0	102.4	44.8	56.5	69.7	35.6	82.0	114.2	256.9	171.1	621.1
Prästö Amt																	
Gjörslev	39.7	17.5	51.1	38.8	28.3	85.1	99.4	118.6	29.8	43.6	76.1	45.9	100.7	118.2	303.1	149.5	673.9
Nylellingegaard	35.8	24.4	47.0	49.4	36.8	67.6	71.3	113.6	37.1	58.0	82.0	55.6	107.2	133.2	252.5	177.1	678.6
Gjorslev	31.8	22.0	46.7	33.7	37.6	77.5	68.8	115.0	43.9	41.9	80.3	46.1	90.2	118.0	261.3	166.1	645.3
Gjorslev Bögeskov	30.0	21.0	53.1	38.0	32.2	73.0	66.5	100.1	43.6	51.2	78.9	53.5	86.4	123.3	239.6	173.7	641.1
Storehedinge	39.8	26.9	54.1	37.3	22.3	68.1	55.4	104.8	53.9	51.3	87.5	54.3	109.1	113.7	228.3	192.7	655.7
Brödebæk	50.6	22.4	67.3	54.8	26.7	81.3	96.3	106.4	36.4	62.9	99.7	48.3	124.0	148.8	284.0	199.0	753.1
Faxe	31.4	25.6	53.7	45.4	29.2	77.3	58.0	97.0	37.1	54.9	81.3	35.7	93.1	128.3	232.3	173.3	626.6
Faxe Ladeplads	31.7	20.8	54.7	43.6	23.4	74.9	47.5	82.8	38.6	51.5	73.7	45.0	86.7	121.7	205.2	163.8	588.2
Sallerupgaard	33.4	18.9	52.7	35.3	29.7	55.6	120.6	82.6	52.6	63.2	81.0	35.9	99.8	117.7	258.8	196.8	661.5
Oregaard	31.8	16.9	47.2	34.4	28.6	67.0	142.7	86.2	43.7	66.8	78.8	35.4	83.7	110.2	295.9	189.3	679.5
Wrangsgaard	35.9	20.4	61.0	39.6	32.8	79.8	129.1	96.1	77.3	47.1	94.3	27.3	95.7	133.4	305.0	218.7	740.7
Bogö	33.4	16.8	50.9	34.0	25.5	58.9	93.6	88.4	40.9	55.1	92.7	37.2	84.6	110.4	240.9	188.7	627.4
Marienborg	55.8	26.3	78.4	38.3	18.5	57.0	81.0	100.0	37.9	82.5	125.5	62.5	135.0	135.2	238.0	245.9	763.7
Klintholm	27.3	14.6	42.8	31.0	17.3	69.3	55.0	99.0	38.4	64.3	95.1	40.1	67.4	91.1	223.3	197.8	594.2
	36.3	21.0	54.3	39.5	27.8	70.9	84.7	99.3	43.7	56.7	87.6	44.5	97.4	121.7	254.9	188.0	666.4

Stationer.	Januar	Februar	Marts	April	Mai	Juni	Juli	August	September	Oktober	November	December	Vinter	Foraar	Sommer	Höst	Aaret
Maribo Amt																	
Lillekjöbelsgaard	36.6	18.6	44.5	29.6	45.3	58.8	100.8	60.3	21.4	65.0	82.0	42.0	95.1	119.4	219.9	168.4	604.9
Fredcriksdal	39.1	25.4	43.9	38.8	42.6	72.4	93.0	49.3	24.0	71.2	73.4	51.9	102.7	125.3	214.7	168.6	625.0
Juellinge	40.6	23.4	52.1	31.0	38.7	75.1	101.6	76.1	36.2	61.3	79.8	42.6	105.1	121.8	252.8	177.3	658.5
Fredsholm	29.0	17.3	41.4	26.2	51.5	54.3	112.8	59.6	23.9	54.0	80.2	42.7	82.7	119.1	226.7	158.1	592.9
Gottergabe	34.2	22.1	50.2	30.7	52.6	83.4	118.6	69.7	25.3	57.5	90.3	41.3	94.6	133.5	271.7	173.1	675.9
Abed	35.0	21.3	43.8	24.1	34.7	84.7	72.1	47.2	45.6	57.1	84.2	36.0	93.2	102.6	204.0	186.9	585.8
Nöbböllegaard	33.0	29.0	47.2	26.0	50.1	73.2	103.6	69.5	33.1	66.1	106.7	35.0	103.7	123.3	246.3	205.9	672.5
Louisehöj-Egholm	29.1	18.6	53.2	23.4	29.0	62.2	177.8	51.8	24.8	51.2	77.1	30.0	82.0	105.6	291.8	153.1	628.2
Fuglsang	34.9	21.6	65.2	28.5	27.8	85.5	143.4	80.9	28.3	52.5	101.9	51.2	97.0	121.5	309.8	182.7	721.7
Orebygaard	40.5	17.8	54.3	20.8	26.7	73.5	127.8	53.4	40.7	62.6	59.7	38.5	92.1	101.8	254.7	163.0	616.3
Waldnes	28.2	18.6	51.2	21.7	32.7	53.5	123.7	61.4	57.2	67.4	71.9	33.9	77.3	105.6	238.6	196.5	621.4
Orenes	35.5	18.5	46.2	28.4	24.8	50.7	114.4	89.4	50.2	50.6	82.1	28.4	86.5	99.4	254.5	182.9	619.2
Boderupgaard	39.2	17.3	56.7	29.2	27.1	49.9	117.9	95.9	45.6	71.0	126.4	44.6	98.0	113.0	263.7	243.0	720.8
Pandebjerg	39.1	19.3	49.0	32.4	32.4	53.1	146.6	84.6	37.2	66.1	106.9	38.2	97.0	113.8	284.3	210.2	704.9
Hasselö	45.2	28.1	43.4	23.9	20.2	55.1	96.8	100.4	39.6	54.3	82.7	55.5	104.3	87.5	252.3	176.6	645.2
Frisenfeldt	17.5	18.9	43.3	24.2	25.6	50.6	88.6	56.1	32.6	35.2	74.5	30.0	63.2	93.1	195.3	142.3	497.1
	34.8	21.0	49.1	27.4	35.1	64.8	115.0	69.1	35.4	58.9	86.2	40.1	92.2	111.6	248.8	180.5	636.9
Bornholm																	
Hammershus Fyr	30.8	16.1	30.8	20.8	31.0	47.5	87.9	108.5	31.4	15.7	121.3	33.5	68.9	82.6	243.9	168.4	575.3
Sandvig	27.2	16.0	34.8	24.7	33.1	58.0	88.6	96.6	31.9	24.3	128.0	53.7	60.2	92.6	243.2	184.2	616.9
Pedersker	32.8	23.8	36.3	20.7	39.9	58.4	63.5	121.2	31.9	26.5	135.6	57.8	79.6	96.9	243.1	194.0	648.4
Christiansö	17.5	12.6	25.8	23.9	37.2	50.7	74.7	61.5	28.1	21.4	142.6	29.8	53.1	86.9	186.9	192.1	525.8
	27.1	17.1	31.9	22.5	35.3	53.7	78.7	97.0	30.8	22.0	131.9	43.7	65.5	89.8	229.3	184.7	591.6

MILLIMETER | *Nedbör* (• ✱ I). | 1882.

Stationer.	Januar	Februar	Marts	April	Mai	Juni	Juli	August	September	Oktober	November	December	Vinter	Foraar	Sommer	Höst	Aaret
Hjörring Amt (7)	36.9	21.4	39.2	69.6	60.2	56.5	102.8	102.9	51.2	92.7	102.2	42.9	94.5	169.0	262.3	246.0	778.5
Thisted - " - (7)	46.8	24.3	56.1	79.8	78.9	76.5	97.4	89.7	72.3	86.5	132.4	46.3	116.9	214.8	263.6	291.2	887.0
Ringkjöbing - " - (8)	48.0	34.6	54.1	64.5	54.3	131.6	84.5	111.1	57.1	129.2	100.6	48.1	128.2	172.8	327.2	287.0	917.7
Ribe - " - (8)	47.4	34.8	41.2	58.9	44.3	129.2	76.7	126.1	32.1	124.4	113.0	52.2	128.0	144.5	331.9	269.5	880.2
Vestjylland (30)	44.8	28.8	47.7	68.2	59.4	98.5	90.4	107.5	53.2	108.2	112.1	47.4	116.9	175.3	296.3	273.4	865.9
Procentvis Fordeling	5	3	6	8	7	11	10	13	6	13	13	5	13	20	35	32	
Viborg Amt (5)	40.9	30.1	45.3	50.4	39.4	116.4	111.2	92.6	47.0	98.3	83.1	40.6	110.2	135.2	320.2	228.4	795.4
Aalborg - " - (5)	40.7	21.1	40.4	61.2	64.9	85.4	104.5	115.5	49.4	89.9	98.8	38.8	94.5	166.6	305.3	238.1	810.5
Randers - " - (8)	41.3	30.0	44.9	51.6	38.4	78.2	96.6	83.2	49.4	106.6	71.3	51.3	115.3	134.8	258.1	227.3	742.9
Aarhus - " - (8)	40.5	40.3	46.8	57.5	33.8	113.9	89.8	83.0	54.1	105.5	72.9	52.6	124.6	138.0	286.6	232.4	790.5
Vejle - " - (6)	41.0	31.1	45.1	60.6	38.4	116.5	98.9	101.9	28.6	98.7	95.3	43.0	120.3	144.1	317.3	222.6	799.2
Østjylland (32)	40.9	30.5	44.5	56.3	43.0	102.1	100.2	95.2	45.7	99.8	84.3	45.3	113.0	143.7	297.5	229.8	787.7
Procentvis Fordeling	5	4	6	7	5	13	13	12	6	13	10	6	14	19	38	29	
Samsö (2)	25.9	22.1	32.5	36.4	40.7	55.5	118.5	52.2	40.4	78.4	82.2	35.4	84.0	109.5	226.2	200.9	619.9
Odense Amt (9)	41.2	28.5	42.8	50.9	42.7	88.5	78.0	66.0	38.9	87.8	100.9	37.5	108.8	136.5	232.5	227.7	703.9
Svendborg - " - (9)	43.8	26.4	59.0	37.6	49.7	89.6	80.8	71.7	45.2	90.0	100.4	49.7	119.2	146.3	242.1	235.6	743.9
Langeland (2)	42.4	22.6	40.4	27.5	40.3	73.6	66.3	58.5	31.4	62.5	79.1	45.7	111.2	108.1	198.4	172.9	590.0
Fyen (22)	38.3	24.9	43.7	38.1	43.4	76.8	85.9	62.1	39.0	79.7	90.7	42.1	105.8	125.1	224.8	209.3	664.4
Procentvis Fordeling	6	4	7	6	6	12	13	9	6	12	13	6	16	19	34	31	
Holbek Amt (10)	27.3	19.5	45.2	28.9	26.3	83.6	115.6	76.9	41.5	49.4	71.6	23.4	73.7	100.3	276.0	162.5	609.0
Sorö - " - (6)	32.8	20.9	47.4	36.2	40.4	81.1	110.3	76.0	42.2	47.0	77.4	30.9	86.0	124.0	267.4	166.5	642.4
Frederiksborg - " - (7)	27.5	16.3	51.2	41.9	25.8	98.5	84.9	100.7	54.0	44.9	66.9	30.3	76.5	118.8	284.1	165.7	642.7
Kjöbenhavns - " - (11)	25.1	18.2	46.9	39.6	27.8	94.4	60.0	102.4	44.8	56.5	69.7	35.6	82.0	114.2	256.9	171.1	621.1
Prestö - " - (14)	36.3	21.0	54.3	39.5	27.8	70.9	84.7	99.3	43.7	56.7	87.6	44.5	97.4	121.7	254.9	188.0	666.4
Sjælland (48)	29.8	19.2	49.0	37.2	29.6	85.7	91.1	91.1	45.2	50.9	74.6	32.9	83.1	115.8	267.9	170.8	636.3
Procentvis Fordeling	5	3	8	6	5	14	14	14	7	8	11	5	13	18	42	27	
Lolland-Falster (16)	34.8	21.0	49.1	27.4	35.1	64.8	115.0	69.1	35.4	58.9	86.2	40.1	92.2	111.6	248.8	180.5	636.9
Procentvis Fordeling	6	3	8	4	6	10	18	11	6	9	13	6	14	18	39	29	
Kattegattet (2)	34.6	12.4	37.0	48.0	26.7	71.8	84.8	95.0	41.1	64.1	66.2	33.8	73.7	111.6	251.6	171.3	615.1
Bornholm (4)	27.1	17.1	31.9	22.5	35.3	53.7	78.7	97.0	30.8	22.0	131.9	43.7	65.5	89.8	229.3	184.7	591.6
Danmark (148)	37.7	24.9	46.8	45.4	42.1	85.6	96.5	85.0	43.7	79.5	89.6	41.6	102.2	134.3	267.1	212.8	718.2
Procentvis Fordeling	5	4	7	6	6	12	13	12	6	11	12	6	14	19	37	30	

MIDDEL-VINDSIDEN FOR DANMARK

PROCENT. *beregnet af 5 Jagttagelser i Dögnet paa 26 Fyrstationer.* **1882.**

	NW	N	NE	E	SE	S	SW	W	NW	N	NE	Stille	Vindstyrken. Skala 0-12.
Januar 1-10						S 11-0	SW 33-0	W 44-0	NW 11-1			0	5.5
11-20						S 14-3	SW 17-1	W 33-1	NW 20-9			2	3.2
21-31						S 4-3	SW 26-8	W 41-5	NW 9-2			2	3.5
Februar 1-10						S 7-2	SW 32-2	W 32-2	NW 17-3			3	2.5
11-20						S 13-6	SW 27-0	W 30-0	NW 22-2			0	5.9
21-28							SW 27-9	W 29-2	NW 20-0	N 9-4		0	5.0
Marts 1-10						S 5-0	SW 27-3	W 27-17	NW 12-9			0	4.8
11-20						S 9-1	SW 21-0	W 48-0	NW 17-1			3	3.8
21-31						S 12-2	SW 28-3	W 30-5	NW 11-5			4	3.4
April 1-10		N 8-4	NE 13-6	E 45-3	SE 15-2							4	2.7
11-20					SE 16-14	S 11-4	SW 22-4	W 17-11				1	3.9
21-30					SE 16-8	S 25-0	SW 28-2	W 15-5				1	3.3
Maj 1-10					SE 19-15	S 16-5	SW 10-6	W 18-8				3	2.9
11-20								W 11-8	NW 22-5	N 20-4	NE 18-6	6	3.7
21-31				E 10-7	SE 20-16	S 14-5	SW 17-5					6	2.2
Juni 1-10					SE 14-12	S 12-5	SW 24-4	W 22-4				3	2.7
11-20						S 12-5	SW 15-3	W 25-5	NW 22-12			1	3.9
21-30			NE 8-5	E 32-4	SE 29-5	S 5-3						9	2.1
Juli 1-10						S 15-3	SW 28-2	W 22-4	NW 11-8			7	2.2
11-20						S 13-1	SW 26-1	W 25-3	NW 14-13			4	2.8
21-31							SW 13-12	W 9-6	NW 21-8	N 14-11		6	2.6
August 1-10								W 22-0	NW 46-0	N 18-0	NE 6-5	3	4.1
11-20					SE 20-17	S 12-7	SW 8-5	W 12-8				11	1.9
21-31						S 12-2	SW 36-2	W 28-0	NW 13-5			2	3.9
September 1-10						S 12-12	SW 25-3	W 16-2	NW 20-7			3	3.0
11-20			NE 10-5	E 29-2	SE 40-1	S 9-1						3	2.6
21-30			NE 21-6	E 23-7	SE 28-2	S 8-2						3	3.2
Oktober 1-10			NE 6-5	E 28-3	SE 31-3	S 16-2						6	2.6
11-20			NE 10-1	E 52-1	SE 30-0	S 4-0						2	4.2
21-31					SE 20-5	S 21-0	SW 29-5	W 11-7				2	4.8
November 1-10					SE 16-7	S 21-0	SW 27-1	W 20-6				2	4.6
11-20		N 8-2	NE 25-3	E 40-3	SE 14-2							3	4.0
21-30				E 16-9	SE 23-6	S 9-6	SW 16-11					4	2.8
December 1-10			NE 14-1	E 43-0	SE 34-0	S 7-0						1	4.8
11-20				E 25-4	SE 39-1	S 9-2	SW 10-6					4	3.3
21-31					SE 10-9	S 22-5	SW 27-3	W 17-4				3	3.3
Vinter (Decbr-Febr)						S 13-3	SW 25-4	W 29-4	NW 12-9			1	4.1
Foraar (Marts-Maj)						S 11-5	SW 19-6	W 20-12	NW 13-11			3	3.4
Sommer (Juni-Aug)						S 11-6	SW 18-5	W 19-6	NW 18-12			5	2.9
Höst (Septbr-Novbr)				E 23-8	SE 23-5	S 11-4	SW 13-10					3	3.5
Aaret (Jan-Decbr)					SE 14-12	S 11-4	SW 18-7	W 18-13				3	3.5

Anden Del.

Bilandene.

1882.

Deuxième partie.

Les colonies.

1882.

Indhold af 2den Del.

	Side.
Stationerne	V
Almindelige Bemærkninger	VI

Tabeller:

International Oversigt	1
Thorshavn	7
Berufjord	15
Grimsey (Akureyri)	23
Stykkisholm	31
Iviktut	39
Godthaab	47
Jacobshavn	55
Upernivik	63
Klimatologiske Stationer	71
Havets Overflade	85
Middelvindsiden for Færøerne	86

Table des matières de la 2ième partie.

	Pag.
Les stations	V
Remarques générales	VI
Remarks on the winds, clouds and auroras on the southwest coast of Greenland	VII

Tableaux:

Résumé international	1
Thorshavn (Iles Faeroë)	7
Berufiord (Islande)	15
Grimsey (Akureyri, Islande)	23
Stykkisholm (Islande)	31
Iviktut (Groenland)	39
Godthaab (Groenland)	47
Jacobshavn (Groenland)	55
Upernivik (Groenland)	63
Stations climatologiques	71
La surface de la mer	85
Le côté du vent des îles Faeroë	86

Stationerne.

Ved Udgangen af 1882 var Antallet af Hovedstationer 9, nemlig:

Thorshavn paa Færøerne; *Berufiord, Grimsey (Akureyri), Stykkisholm* og *Vestmanö* paa Island; *Iviktut, Godthaab, Jakobshavn* og *Upernivik* i Vestgrønland.

Samtlige disse Stationer have været i regelmæssig Gang hele Aaret igjennem; dog maa følgende Omstændigheder mærkes:

Ved *Berufjord* har Maximumsthermometret været i Uorden i Januar—Maj.

Paa *Grimsey* har Indexthermometret næsten hele Aaret været i Uorden.

I *Jacobshavn* ere Observationerne af Maximumsthermometret ophørte.

Endelig har man ved flere af Stationerne helt eller delvis maattet opgive Psychrometer-Observationerne.

Af *klimatologiske Stationer* havdes ved Aarets Udgang 34, nemlig:

Paa Færøerne: *Klaksvig, Gjov, Kvivig, Sand* og *Kvalbø*; paa Island: *Flatey, Önundsfjord, Adalvik, Kjörvog, (Bordeyri), Skagestrand, (Bergstadir), Siglufjord, Hrisum, Grimstadir, (Vapnafjord), Valtjofsstad, Papey. Hreppholum, Örebak, Havnefjord, Reykjavik* og *Fiskilækr*; i Vestgrønland: *(Pamiagdluk), (Frederiksdal), (Nennortalik), Julianehaab, (Kagssimiut), (Lichtenfels), Kornok, Ikerasak, Umanak* og *Igdlorssuit;* paa St. Croix i Vestindien: *Christianssted.*

Af de ovenfor nævnte klimatologiske Stationer ere følgende forsynede med Barometre: *Önundsfjord, Vapnafjord, Havnefjord, Julianehaab,* og *Christianssted.*

Vindforholdene ere særlig blevne iagttagne i *Midvaag* paa Færøerne, og Havets Varme foruden paa de fleste af Hovedstationerne tillige ved *Flatey, Önundsfjord, Kjörvog, Skagestrand, Papey* og *Kornok.*

De i Parenthes anførte klimatologiske Stationer findes dog ikke i denne Aarbog, dels fordi deres Observationer ikke have været fuldstændige nok, dels fordi Indberetningerne endnu ikke vare modtagne fra dem ved Aarbogens Slutning.

Med Hensyn til Instrumenterne, Observationerne og Tabellerne henvises til de tidligere Aarbøger.

Les stations.

A la fin de l'année 1882 les stations principales étaient au nombre de 9, savoir:

Thorshavn, aux îles Faeroë; en Islande: *Berufiord, Grimsey (Akureyri), Stykkisholm* et *Vestmanoe;* dans l'Ouest du Groenland: *Iviktut, Godthaab, Jacobshavn* et *Upernivik.*

Toutes ces stations ont été régulièrement en activité durant toute l'année; cependant il faut noter les particularités suivantes:

A *Berufiord* le thermomètre à maximum a été dérangé pendant les cinq premiers mois de l'année.

A *Grimsey* le thermomètre à index a été hors de service presque toute l'année.

A *Jacobshavn* l'observation du thermomètre à maximum a dû cesser.

Enfin dans plusieurs stations on a dû abandonner en tout ou en partie l'observation du psychromètre.

Il y avait 34 *stations climatologiques* à la fin de l'année savoir:

Aux îles Faeroë: *Klaksvig, Giov, Kvivig, Sand* et *Kvalboe;* en Islande: *Flatey, Oenundsfiord, Adalvik, Kjoervog, (Bordeyri), Skagestrand, (Bergstadir), Siglufiord, Hrisum, Grimstadir, (Vapnafiord), Valtiofsstad, Papey, Hreppholum, Oërebak, Havnefiord, Reikiavik* et *Fiskilækr;* dans l'Ouest du Groenland: *(Pamiagdluk), (Frederiksdal), (Nennortalik), Julianehaab, (Kagssimiut), (Lichtenfels), Kornok, Ikerasak, Umanak* et *Igdlorssuit;* dans l'île de St. Croix aux Indes occidentales: *Christianssted.*

Parmi les stations climatologiques ci-dessus désignées *Oenundsfiord, Vapnafiord, Havnefiord, Julianehaab* et *Christianssted* sont pourvues de baromètres.

La direction et la force du vent ont fait l'objet d'observations spéciales à *Midvaag* aux Faeroë et la température de la mer a été observée non seulement dans la plupart des stations principales, mais aussi à *Flatey, Oenundsfiord, Kioervog, Skagestrand, Papey* et *Kornok.*

Quant aux stations climatologiques indiquées entre parenthèses, on ne les trouvera pas dans cet annuaire, soit parce que leurs observations n'ont pas été assez complètes, soit parce que leurs rapports n'étaient pas encore parvenus quand on a clos l'annuaire.

Relativement aux instruments, observations et tableaux nous pouvons renvoyer aux annuaires précédents.

Almindelige Bemærkninger.

Ligesom i de foregaaende Aar hidsættes en lille Oversigtstabel, der vil give en omtrentlig Forestilling om de i Aaret 1882 stedfundne Afvigelser fra de normale Varmeforhold i det nordøstlige Amerika, Nord-Atlanterhavet og det nordvestlige Europa.

Remarques générales.

De même pue les années précedentes on a placé ici un petit tableau synoptique donnant un exposé approximatif des écarts entre la température normale et les températures observées pendant l'année 1882 dans le Nord-est de l'Amérique, le Nord de l'océan Atlantique et le Nord-ouest de l'Europe.

Varmeafvigelser (Ecarts de la température normale). Celsius.

1882.	Amerika.				Groenland.				Island.					Europa.		
	Upper Lake region.[1]	Lower Lake region.[1]	New-England.[1]	Canada (Toronto).[2]	Iviktut.	Godthaab.	Jacobshavn.	Upernivik.	Stykkisholm.	Grimsey.	Vestmanoe.	Berufiord.	Faeroë. Thorshavn.	Vest-Norge.[3] Norvège occident.	England.[4] Angleterre.	Danmark. Copenhague.
Januar	1.5	1.0	0.0	0.0	—2.5	—4.5	—9.0	—5.5	—1.5	1.5	0.0	1.5	1.0	3.0	1.0	2.5
Februar	4.0	4.5	1.5	4.5	—2.5	—1.5	—6.0	—2.0	—1.5	—3.5	—1.0	—2.0	1.0	1.5	1.5	3.0
Marts	1.5	2.0	1.0	1.5	—7.5	—4.0	—4.5	—3.5	—2.5	—2.0	—2.5	—2.0	0.5	1.0	2.5	4.0
April	0.0	—0.5	—0.5	—0.5	—1.5	—1.0	0.0	0.5	—3.0	—3.0	—1.5	—2.5	—1.0	0.0	0.5	1.0
Mai	—3.0	—3.5	—3 0	—1.5	—1.0	—0.5	0.5	1.5	—2.5	—2.5	—0.5	—2.0	0.5	1.0	1.0	1.0
Juni	—1.0	—1.0	0.0	0.0	0.5	0.5	1.0	2.0	—2.0	—3.5	—0.5	—2.0	0.0	1.0	—1.5	—0.5
Juli	—2.5	—1.5	0.0	—0.5	—0.5	(—0.5)	—0.5	—1.0	—1.5	—3.0	0.0	—1.0	0.5	1.0	—1.0	1.0
August	—0.5	—0.5	0.5	0.5	—2.0	—1.0	—0.5	0.5	—2.5	—5.5	—1.5	—1.0	0.5	1.0	—1.0	0.0
September	0.5	0.0	0.5	1.5	—0.5	0.0	0.5	0.5	—0.5	— 1.5	—1.0	—1.0	0.0	2.0	—1.5	1.5
Oktober	2.5	2.0	1.5	3.5	—1.0	—1.5	—1.5	—1.5	3.5	2.0	2.5	2.0	2.0	1.5	0.5	0.5
November	2.5	1.0	—0.5	0.0	—2.5	—2.0	—2.0	—3.0	—0.5	0.0	—1.5	0.0	1.0	—1.5	0.0	—1.0
December	0.0	—0.5	—0.5	0.0	0.0	—0.5	—0.5	—0.5	—1.0	—0.5	—1.5	—1.0	—1.0	—2.5	0.0	—1.0
Aaret (l'année)	0.5	0.3	0.0	0.8	—1.7	—1.3	—1.8	—1.0	—1.1	—1.8	—0.7	—0.9	0.4	0.8	0.2	1.0

Vinteren 1881—82 var forholdsvis varm saavel paa den evropæiske som paa den nordamerikanske Side af Nordatlanterhavet, medens Kulden derimod var overmaade streng i Vestgrønland og sidst paa Vinteren tillige paa Island.

Foraaret og Sommeren 1882 vare i det Hele taget temmelig kølige omkring Nordatlanterhavet, men Varmemangelen var særlig fremtrædende paa Island, hvor Sommeren endog var usædvanlig kold.

Med Efteraaret 1882 blev Vejret vel mildere paa Island og i Nordamerika, men Aarets sidste Maaneder maa dog ligesom Foraaret og Sommeren kaldes forholdsvis kølige over hele det betragtede Terrain.

L'hiver de 1881 à 82 a été relativement doux tant sur le littoral européen de l'Atlantique que sur l'Amérique du Nord, tandisque au contraire le froid a été extrêmement rigoureux dans le Groenland occidental et aussi, à la fin de l'hiver, en Islande.

Le printemps et l'été de 1882 ont été généralement assez frais sur divers points de l'Atlantique, mais c'est surtout en Islande que le manque de chaleur s'est fait sentir, car l'été y a même été extraordinairement froid.

L'automne de 1882 a amené un temps plus doux sur l'Islande et l'Amérique septentrionale, mais les derniers mois de cette année peuvent, ainsi que le printemps et l'été, être cités comme relativement frais sur toute l'aire considérée.

[1]) Monthly Weather Review for 1882 of the Signal Office. Washington.
[2]) Monthly Weather Review for Dominion of Canada, 1882. Toronto.
[3]) Oversigt over Veirforholdene i Norge i Aaret 1882, ved Nils Oftedal. Kristiania.
[4]) Quarterly Journal of the Meteorological Society for 1882.

Remarks on the Winds, Clouds and Auroras on the Southwestcoast af Greenland after 13 years' observations at Ivigtut.

By S. Fritz, civil engineer.

The Southwestcoast of Greenland, or the Southern part of the Westcoast of Greenland between 60° and 62° Northern latitude, say from Cape Farewell to Frederikshaab, has high and rocky shores. Inlets, going far into the land, are frequent, in the beginning as channels or sounds between islands, and afterwards as narrow bays, passing through the outer land with a principal direction of about SW—NE. By the „outer land" is to be understood a coast 15 to 30 miles broad between Davis Strait and the interior of the land; this interior has a height of from 2000 to 6000 feet, and is always covered with Glaciers. The height of the coastland ordinarily runs between 200 feet and the above named 2000 feet at the Glaciers foot, with some higher peaks; the coastland is surrounded by the ice of the Glaciers in the interior, and as a rule is also surrounded by ice outside in the summer, or from April to August, the current of the sea carrying lots of field-ice and icebergs from Cape Farewell up along the coast. It might happen, that this drift-ice is wanting in the sea, but the current will always keep a low temperature. Those strange surroundings of the coastland, as well as the rocky nature of the land, and the arctic situation, give rise to meteorological peculiarities, some of which I shall try to sketch, after having noticed them during a thirteen years' stay (from 1866 to 1879) at Ivigtut. Ivigtut is situated almost in the centre of the Southwest-coast and at equal distances from Davis Strait and the Glaciers, on the southern shore of one of those narrow bays, named Arsuk Fjord, which penetrate right into the foot of the Glaciers, at $61^1/_4$° N. Lat. and $48^1/_4$° W. Long.

The winds will after their different directions have a great influence on the field-ice in the months between April and August with regard to the quantity, in which it is found, and also with regard to its position along the coast. This is the reason, why they might be naturally divided into three classes, *the southeastern winds*, between E and S, which carry the ice up from Cape Farewell, *the southwestern winds*, SW and W, which jam the ice on the coast, and *the northern winds*, NW and N, which open the ice and make it disappear; winds from NE do not exist. But it is not only the influence on the field-ice, which causes this division into classes; also in other respects every one of the three classes has its peculiar character, which will be easily proved by referring to some meteorological observations, taken at Ivigtut.

The following table, gathered from 13 years' observations of the direction of the wind at Ivigtut, carefully drawing a distinct line between the winds of the coast and the winds of the valley — excluding the latter — might give a view of the relation between those winddirections in the two extreme months January and July:

	NW	N	NE	E	SE	S	SW	W	Calm
January	7	17	1	3	25	6	4	1	36
July	16	2	1	1	8	6	12	18	36

From the figures in this table can be drawn the following results with regard to the appearance of the above named three classes of winds during summer and winter:

	SW and W	NW, N and NE	E, SE and S.
January	5	25	34
July	30	19	15

The results of 7 years' measurement of *the rainfall at Ivigtut*, from 1875 to 1881, are as follows:

in 1875.... 1167.66 mm. in 153 days with rain.
- 1876.... 810.80 — - 128 — —
- 1877.... 834.05 — - 129 — —
- 1878.... 1661.77 — - 148 — —
- 1879.... 1840.52 — - 169 — —
- 1880.... 1525.80 — - 155 — —
- 1881.... 529.95 — - 97 — —

Taking the 7 years together, the mean value of one year's rainfall will be seen to be 1195.8 mm. in 140 days with rain.

In examining the way, in which the rainfall for the 7 years has been divided between the different winddirections, so far as it has been possible with partly but one observation of the wind every day, the following values were obtained for the rainfall, and for the number of raindays, which on an average accompany each separate winddirection through one year:

direction of the wind:	NW	N	NE	E	SE	S	SW	W	Calm.
rainfall:	9	2	1	2	750	193	57	12	169mm.
raindays:	6	2	„	„	51	25	14	5	37 —

A summing up of those figures, regarding the three classes of winds, gives:

classes of winds	SW and W — NW, N and NE — E, SE and S.		
rainfall	69 mm.	12 mm.	945 mm.
raindays	19 —	8 —	76 —
mean rainfall a day	3.5 mm.	1.5 mm.	12.5 mm.

Those figures will show, that southwesterly winds are strongly prevailing in summer, but very much restrained in winter; during the winter the southeasterly winds especially replace the others, and the northerly winds are also somewhat more frequent in winter, than in summer. But it is the rainfall or the moisture of the atmosphere, that so distinctly characterizes the three classes of winds, the northerly winds being very dry, the southwesterly only producing very light rainfalls, and the southeasterly an extraordinary heavy rainfall. It is a matter of course, that *the northerly winds* must be cold and dry, and that *the southwesterly winds*, coming from cold and northerly regions in the Northamerican Continent, cannot carry much moisture either; they have certainly passed Davis Strait on their way, where cold arctic currents are running, both along the western and the eastern coast, and relative warm water floats farther from land, and it may be the result of this fact, that a frequent formation of fog is seen over the cold current in the sea along Greenland's Southwestcoast during the summer-months, when southwesterly winds are prevailing. Leaving this formation of fog out of sight, those winds do not carry with them any rainfall or moisture of consequence, neither are they accompanied by any high temperature. *The southeasterly winds* on the contrary are coming from the relative warm Atlantic Ocean, and of course must be both warm and moist. On account of purely local influences the different southeasterly winds are showing some variations in their character. Common for all of them is the high temperature and heavy gales, but whilst the winds between S and SE or ESE are carrying a very considerable rainfall with them on the Southwestcoast, the winds still more from the East do surely enough carry the same high temperature, but at the same time they are extraordinary dry. This circumstance, as shown by Captain Hoffmeyer, is fully and handsomely explained through Dr. Hann's Føhn-theory, according to which the easterly winds come down at Ivigtut like Føhn-winds, after having passed the high Inland, and after having dropped their moisture on the eastern slopes of the land. In consequence hereof three different kinds of Southeast-gales appear on the Southwestcoast, viz:

The Easterly Føhn, with winds between ESE and E,

Davis Strait's Southeast, with winds between S and ESE, and

A Mixed Southeast, with those two winds reigning at the same time*).

Some more information regarding the appearance and the character of the different winds can be gained by noticing *the formations of clouds* at Ivigtut. In the currents of the lowest stratum of air fogs and clouds will be formed as at other similar localities, but besides some strange clouds are seen during the southeastern gales, and are giving particular informations about these gales. Above this lowest stratum of air, and independent of its currents, formations of clouds are very frequently seen at Ivigtut, belonging to some higher stratum with currents, going in other directions than the contemporary currents in the lowest stratum at the earth's surface. The form of those clouds in the upper currents do not seem to differ in appearance from those hazy *white streaks, cirrus, cirrocumulus* etc., found elsewhere; but it is frequently the case, that those upper clouds seem to be considerably nearer the surface of the earth, than is ordinarily the case in Central Europe, and it may be, that at Ivigtut they are seen more frequently in rows or streaks than elsehwere. The directions of those streaks may be found generally to be SE—NW and SW—NE, but also often E—W or S—N, or they may be following some points between them; the movement of the upper clouds may follow the direction of the streaks, or be independent of them, going in a direction across them or forming an angle with them, or the clouds may be at standstill. It is no uncommon occurrence, that more than one sheet of those upper clouds are observed, and every sheet having its own directions of the streaks, and its own movement. Southwesterly winds, which are so rare in the lowest stratum of the atmosphere during the winter, seem during this season very frequently, nay even most frequently, to be represented in the movements of the upper clouds, as if the southwesterly current of air were present as well in winter as in summer, and as if it were only in the very lowest part of the atmosphere, that it was substituted in winter by the northerly and southeasterly currents.

The prevailing southwesterly winds will, as mentioned above, very often during summer be accompanied by a thick and low-lying fogbank over the arctic current in the sea along the Southwestcoast of Greenland. By steady and fine weather the southwesterly winds are but very light in the Fjord at Ivigtut, and in daytime the fog will be seen from the hills there stretching over Davis Strait towards the outer islands, or even between them, resting on the surface in a thin layer, whilst over the coastland the day is fine and bright; but every night the fog regularly sets in and will fill up the whole valley of Arsuk Fjord, and will besides cover at least the lower part of the surrounding mountains,

*) Formations of fog are not only accompanying the southwesterly winds in the sea along Greenland's southwestern shores; also the northerly and southeasterly winds may be accompanied by fog, which has a different character for every one of the three winds.

The rising temperature, which follows after the easterly winds, sinking down from the high Inland, is also traced at Ivigtut by northerly winds. When by a northerly breeze the weather has been calm in the valley of the Fjord, it ordinarily occurs, that the wind, reaching down from the hill-tops to the surface of the Fjord, causes the thermometer to rise a few degrees.

until it disappears again the next morning. This normal appearance of the fog in fine weather, which may be repeated day after day, often through weeks, is in close relation to the localities and the effects of the heat of the sun. In the morning the weather will be perfectly calm in the valley; when the heat of the sun has made the fog disappear, the sides of the mountains and all the low land will gradually be strongly heated by the sun, which makes the air thinner in the valley, and causes a colder air from the mouth of the Fjord to move into it; already at noon this movement is felt as a cool wind along the surface of the Fjord, which in the afternoon will increase to a fresh breeze and only will die away some time after sunset. The wind is especially felt in all narrow passages, or round prominent points, where the Fjord is changing direction, but it is not felt at all on the shore, at a small elevation over the sea, or at some distance from it. Besides this current of cold air from the mouth of the Fjord, another, but not so strong current from the top of the mountains, is felt towards sunset: the air will then be cooler on the tops of the hills, will sink down and regularly raise a light breeze from the shore of all places where the land is low. When the fog is setting in at night and filling the valley, its course may in fact often likewise illustrate the local air-currents, which correspond with the movements of cold air, already mentioned, and the course will be quite another, than it is, when a beginning fresh Southwesterly wind carries the fog inland. In the last case the fog at the same time will set in over the mountains and through the valleys, and it may set in at any time of the day. In fine and calm weather, on the contrary, the fog appears a little before sunset as small spots, and ordinarily always at the same places of the valley, which proves, that a formation of fog is taking place in the valley through condensations in a moist air, the heat of the sun being no longer able to keep the vapours in an airy form. The first formed foggy spots will soon grow larger in horizontal extent, until they reach each other and at the same time stretch into lateral branches of the valley. The fog formed in this way at first will keep somewhat above the level of the sea, especially along the shores, and at some distance from the hill-sides, most probably in consequence of the movement of the cold air down the top of the hills. As long as a view of the formation of the fog can be had at Ivigtut, the fog does not reach far up the mountains, but it will soon sink down to the earth's surface, and all view of what is going on is lost to sight.

When the sun gets high enough over the horizon the next morning, the fog again disappears. It may entirely evaporate on the spot in such a way, that it disappears without leaving any trace whatever, but sometimes it will only partly evaporate, leaving some single particles hanging over the sides of the hills and gradually ascending, until they are seen resting on the hill-tops, and afterwards forming freely moving *light white clouds*, which, if more of them are gathered over some distant part of the land, may turn into a formation of *stratus*. It also happens, that white stripes and cirrus seem to be formed immediately after the fog has disappeared, and in no very high elevation above the hill-tops. Both the light white clouds and the white stripes and cirrus will then show the direction of the wind to be SW or W.

It is only in summertime, that the fog is of common occurrence; exceptionally it also makes its appearance at other seasons. During winter it may happen, that a mighty layer of *rime*, splendidly crystallized, covers the ground or the snow. The observations from the meteorological station at Ivigtut in October 1878 shew very plainly, how a southwesterly wind carried the fog in over the land, and also how the northerly current shifted into a southwesterly wind in the stratum of air at the earth's surface. On the 25th of October in the forenoon, after fine weather during some ten days with a bright sky and calm or a light breeze from the North, and a mean temperature of some two degrees below the freezing-point, the temperature suddenly rose some degrees. A little past noon a light squall from the SW suddenly carried the fog in over the Fjord and the mountains, which fog again disappeared in the course of about an hour, but in the night a thick fog covered the whole land. On the 26th in the morning the fog had disappeared, and the weather was calm; low, foggy clouds were moving for northerly winds, and at the same time higher white stripes, extending from SW to NE, were moving fast for southwesterly winds. On the 27th the wind was SW with overcast sky and the temperature somewhat higher, about at freezing-point; it gradually went more to the Southward, until it was blowing hard from the SE with heavy rain and a considerably higher temperature on the 29th — viz. a mean temperature of 4° above zero, and a maximum of 10° C.

The above named light white clouds and the stratus ought to be regarded as belonging to the lowest stratum of air; they especially will accompany the southwesterly and westerly winds without any considerable rainfall, but they may also accompany other winds. *Cumulus* is but very seldom seen, and perhaps more seldom in summer than in winter; the first place, where they make their appearance with some frequency, is some degrees to the South of Cape Farewell, in the Atlantic Ocean, free of the arctic current in the sea, testifying, that from an arctic climate you have reached regions with a climate very similar to that of Western Europe. During my stay at Ivigtut I only remember to have seen the cumulus over one single part of the Fjord, which is shut up by surrounding mountains, viz. at Ellerslie Harbour. As this place is most decidedly heated extraordinarily by the sun, it is not unprobable that the cumulus may be attributed to the localities there. Having already mentioned above some other results of the great influence of the heat of the sun on the local currents in the atmosphere, it may be the proper place here to mention a fine proof of the effects of the heat of the sun, taken from a *Fata Morgana*, observed on the 9th of March 1870. The observer,

Mr. E. Nobel, at that time medical attendant to the Kryolith-mine at Ivigtut, found himself on the day mentioned a little past noon on the mountains behind „Grønne Dal“, 12 to 1600 feet above the sea, and with a free lookout to Ivigtut, which is some five miles distant from the place, where the phenomenon was observed. From the same place there is also a free lookout in the direction of the mouth of Arsuk Fjord to Davis Strait, limited on the southern side by the foot of mount Kungnat, and on the northern side by the mountains of „Nordlandet“; through this lookout some icebergs were seen the said day floating in the sea. The Fata Morgana thus observed was to this effect: from his point of view the observer saw the buildings at Ivigtut, and at the same time a reproduction of the same buildings, standing erect like them, but in the direction of the icebergs in the mouth of the Fjord, as if the buildings were resting on the surface of the sea at the foot of the icebergs. The image even seemed to show the outlines of the buildings more distinctly than did the buildings themselves, and it did not suffer in any way by the observer moving a little out of his place. It was seen for about a quarter of an hour. During the observation the sky was bright with a few scattered clouds, moving rather fast from SE to NW; lower down on the mountains, and in the valley between the mountains, it was perfectly calm.

In all probability the locality in connection with the weather caused a breaking of the rays of the light over and above the corner of „Grønne Dal“, just ahead of the place, where the observer was standing, which breaking produced the said Fata Morgana. This corner of the valley is surrounded by mountains on the three sides, whilst the fourth side leaves it open to the sun at noon; the sides of the hills towards W and N have at the top a slope of 45°, and they are less steep farther down; they have partly a cover of thin moss. In this way those hill-sides would consequently dry up fast, and they will have been strongly effected by the heat of the sun at a time, when a heavy evaporation still took place over all other parts of the valley, fed by the rain and snow fallen on the 8th of March. The weather being perfectly calm, it is most probable, that the temperature of the air in this way has been considerably higher over the hill-sides, than it was over the valley, and that the rays of light might have been bent by passing from the colder into the warmer air, or that the round shape of the limits of the corner, and of course also of the limit between the cold and the warm air, even might have allowed a repetition of such a bending, as if the rays of light were transplanted by a bright inside of a cylinder.

The sky with its formations of clouds has quite another character by southeasterly than by southwesterly winds, and clouds appear, which perhaps are peculiar to the Southwestcoast of Greenland. The southwesterly winds will but seldom reach the force of a strong breeze, and the northerly winds will occasionally reach the force of a gale or storm, which may be accompanied by hurricane-like squalls down between the high mountains on the shore. But the southeasterly winds will blow far more frequently as heavy gales or storms, and often with the character of a hurricane. A Southeastgale is on the Southwestcoast of Greenland the common name for all gales between S and E, but still there are, as above mentioned, three different kinds of those gales: the Eastern Føhn, Davis Strait's Southeast, and a Mixed Southeast. Very great variations in the atmospheric pressure and particularly in the temperature of the air will characterize all Southeast-gales. Examining the observations of four years, from 1866 to 1870, with regard to the extent of those variations for all the three kinds of gales through all seasons of the year, the result is, that the atmospheric pressure is at an average 10 mm. lower, and the temperature 10° higher than immediately before the commencement of the gale.

Davis Strait's Southeast, or the winds between S and SE or ESE, is the proper rain-carrying wind on the Southwestcoast. *Rings around the sun and the moon* with different shapes are seen ordinarily before this wind is setting in, and the blue sky will grow hazy; the whitish haze, which may be striped, is gradually increasing, the sun or the moon are growing more indistinct and at last disappear entirely, in as much as the haze is transformed into an almost uniform *grey overcast sky*. When it is blowing a gale or a storm from the Southeast, the grey overcast sky is not reaching quite down to the horizon in the East, but leaves along it a bright sky, the so called *Southeast Clearing*, and the heavier the storm is blowing, the broader and brighter this will ordinarily appear. The colour of it sometimes corresponds with that of the blue sky, and at other times is more greenish or whitish, almost blending with the whitish grey colour of the Glaciers and making it difficult to distinguish the horizon. Before a commencing haze another form of clouds will ordinarily appear still earlier and announce the arrival of a Southeast-gale. Whilst the sky is still fine blue, and perhaps only a rising temperature may indicate a change of weather, a dense fog with a white or whitish grey colour, and generally with very sharp outlines, is appearing on the highest isolated peaks, as Kungnat, the peaks of Arsuk Island, and the westend of Sanerut. The fog may be lying as a thin cover around the peak, with a shape perfectly like an umbrella, as shown in fig. 1, or it may be formed like a regular round cloud, which is resting on the peak, surrounding its top on all sides like a cap. At times the cap may appear somewhat larger on the northern side of the peak, than at the other sides. At Ivigtut this cloud or *foggy cap* is seen on the top of the 4400 feet high mount Kungnat.

When a gale from SE is the cause of the grey overcast sky, the cloudy cover is ordinarily, or at least very often, hanging so low down, that it hides the upper part of Kungnat down to a height of 3 or 4000 feet, and of course the foggy cap on its top disappears behind it, but under the cover there is still a free lookout to the lower part of all the mountains. It seems most probable, that the commencing haze and the grey overcast sky are formed in the upper part

of the southeastern current of air by being partly cooled in touching or even mixing with colder air above it. If this be the case, the corresponding rings around the sun or the moon will also be some 3 or 4000 feet above the earth's surface, and the foggy caps on the peaks will seem to be a condensation of aqueous vapours, caused by a part of the warm and moist southeastern current of air being forced up over and around the peaks as a thin sheet, which is strongly cooled by rising so high out of the stratum, to which it belongs. The lower edge of the foggy cap ought then to be about at a level with the surface of this stratum. In this way the above mentioned Southeast clearing would indicate that the southeastern current is not extending far up in the atmosphere; in fact, this current seems only to pass over Davis Strait and the lower coastland, and not to reach in over the higher Inland, over which the grey overcast sky therefore never could extend.

The here named formations of clouds and other particulars may be regarded as about normal for Davis Strait's Southeast wind, when blowing a gale or storm at Ivigtut. This Southeast may also blow there as a light breeze, either with a bright sky and then ordinarily accompanied by light white clouds, or with about the same grey overcast sky as during a gale; but the grey cloudy cover is then lying higher above the top of Kungnat, and neither the foggy cap nor the Southeast Clearing are seen, the cover now extending over the Inland.

When a part of the atmosphere over the Atlantic Ocean is setting in through Davis Strait as a gale from Southeast, another part of it, which strikes the Eastcoast of Greenland, may cross the land and thus come down at Ivigtut as a Föhn. In this case other forms of clouds, which are belonging to the Föhn and may deserve the name of *Föhnclouds*, may appear below the grey, overcast sky. Compared with the grey cover, they have a grey-black colour, and appear in two different shapes, either with a fully regular and sharp elliptic, or perhaps oval outline, or with an outline shaped like a hyperbola, the grey-blackish cloud loosing itself towards the broad end, like a large tail of a comet; this last cloud with the shape of a hyperbola has sometimes a considerable length of more than one fourth of the corresponding circumference of the sky. What especially characterizes those Föhnclouds is the fact, that they are keeping perfectly immovable on the same spot, where they are formed, even during the heaviest gale or storm: their circumference may vary now and then, but they will disappear again on the same spot; their longest extent seems to fall in the same direction as that of the wind. As shown in fig. 2 and 3 they may appear at the same time as the Southeast Clearing, but this clearing, belonging especially to Davis Strait's Southeast, will often, or very often be seen without any contemporaneous Föhnclouds; on the other hand the Southeast Clearing may be expected to be more luminous, with a clearer blue colour, if Föhnclouds are appearing at the same time.

If the wind is coming from so easterly a direction, that the current of the atmosphere is crossing the land without any contemporaneous Southeast wind up through Davis Strait, or if the Föhn is blowing unmixed, the sky is always blue, whilst some light white clouds often will appear, passing with the velocity of the wind. On this bright blue sky the same Föhnclouds are seen, which appeared below the grey overcast sky, but now they are white, with quite the same colour and shadows as the cumulus in Western Europe, such as shown in fig. 4. The regular shape and the total want of movement of the Föhnclouds, compared with the changing forms and strong movements of the light white clouds, will in this case be most striking.

The Föhnclouds may appear on the sky before the corresponding Föhn is felt at Ivigtut, unless it be by a rising temperature, quite in the same way as the foggy cap is announcing a Davis Strait's Southeast. Of course it is no extraordinary occurrence, that both Föhnclouds and the foggy cap of Kungnat are seen on a bright blue sky before the arrival of a Mixed Southeast. But still it is nevertheless not always the case, that a gale of wind is succeeding the Föhnclouds or the foggy cap. It often happens, that the light white clouds are crossing the sky with the velocity of a storm without any wind being felt on the mountains or down in the valley, or that the storm may reign on the top of the mountains without reaching down between them, or only reaching down in some parts of the valley, leaving other parts untouched; still the temperature of the air seems everywhere and always to change uniformly. When the Föhn is reaching down in the valley, it seems to be equal in force to the Davis Strait's Southeast; the Föhn may blow a steady gale or storm, but is more frequently accompanied by squalls, even violent like a hurricane, down between the mountains. In a similar way as the Davis Strait's Southeast the Föhn may also blow as a steady light breeze for a longer time, perhaps for weeks, and in such a case the high temperature and an accompanying very strong evaporation will be most striking, especially at winter time. During a Mixed Southeast the Föhn as well as Davis Strait's Southeast may blow at the same time, but they may also be shifting in such a way, that first the one and then the other is predominant, and such a shifting might be repeated hour by hour or day by day, and they are characterized especially by the great difference between the dryness of the one and the moistness of the other. A wind from SE brings forth an overcast sky and often heavy rainfall, whilst a change towards Eastward at once makes the cloudy cover disappear and dries everything very fast. Such an alteration in the wind will as a rule only make a small difference in the temperature, but still the southeasterly wind, especially when accompanied by strong condensation of aqueous vapours, seems to make the temperature a few degrees higher than it is by the easterly wind. As an example of the value of the condensation of aqueous vapours, taken from the observations at Ivigtut, may be mentioned, that the rainfall by frequent southeasterly gales

between the 27th of October and the 12th of December 1878 amounted to 716,40 mm., which fell during only 29 rainy days, and that the rainfall in 24 hours, from the 6th to the 7th of December in that period, amounted to 124.21 mm., of which at least 100 mm. were supposed to have fallen in 12 hours, between 8 p. m. and 8 a. m. the next morning.

When the Föhnclouds appear underneath the grey overcast sky, they are of course lower than that. Through an observation at Ivigtut on the 9th and 10th of December 1878 there is still another fact about the altitude of a Föhncloud, appearing this time on the blue sky. After a Southeast-gale on the 6th, 7th and 8th of December, as above mentioned accompanied by heavy rainfall, the weather at Ivigtut on the 9th and 10th was partly calm, and partly there was a very light southeasterly breeze. The sky was bright with some light white clouds, moving for southerly or southeasterly winds; at Arsuk, on the contrary, it was now and then blowing a gale, partly from the S and partly from E. On the 9th in the evening there was a foggy cap on Kungnat, and at the same time two Föhnclouds appeared, the one behind the other, which, seen from Ivigtut, looked as if they were standing over the western end of „Nordlandet“. Those two Föhnclouds were unchanged on the same spot on the 10th in the evening; at that time no other clouds were to be seen on the sky, and the moon was standing over „Grønne Dal“ in E by N or ENE, 5 or 10 degrees above the horizon, and the shadow from one of the two Föhnclouds just happened to fall on the upper part of Kungnat. According to this, the shadowing cloud must have been over the western shore of „Nordlandet“; as this shore is but four miles distant from Kungnat, it follows, that the cloud had very nearly the same altitude above the sea as its shadow on the mountain.

It may be worth while remarking that the Föhnclouds seem to appear very regularly at the same places on the sky, or in the same relation to the mountains, surrounding Ivigtut. Those Föhnclouds, which most commonly are appearing there, are, if I remember right, shown in fig. 2 to 4; but the cloud with the shape of a hyperbola may also appear over the 800 to 1000 feet high mountains, which border Ivigtut's valley to the West; and then the sharppointed end is directed towards the West, whilst the broad end is loosing itself toward East. According to this it may be supposed, that those clouds are a not fully developed ellipsis with a large extent, the one or the other end of which may be wanting. The different forms of the Föhnclouds seem thus to agree in so many ways, that the possibility of their bearing one common origin is evident. Comparing this with the fact, that the clouds will appear again and again on the same spots, and remain steady there, all circumstances agree to indicate a relation to the underlying land, and it may be supposed, that the clouds are results from disturbances in the movements of the currents of the atmosphere, due to the larger mountainous heights or valleys.

The mean temperature on the southern part of Greenland's Westcost being about 0° C. — or as low as, or even lower than the mean temperature on the most northern part of the Norwegian coast — the climate there may still be called arctic. It may be due to the above named facts about the winds at Ivigtut, that this arctic character of the climate is belonging especially to the summer, and to its prevailing southwesterly winds, which are dry and cool, whilst the winter on the contrary is loosing some of the arctic winter's character by frequent moist and warm southeasterly winds, but at the same time gets a low mean temperature through frequent northern winds. The opposite southern part of Greenland's unknown Eastcoast may hardly have a very different climate, but still the winds must seem to cause the land there to be covered with heavier bodies of ice and snow, so that an icefree coastland, as broad as it is found on the Westcoast, may hardly be found there. The Easterly Föhnwinds have to drop their moisture on the eastern slopes of the land, and are diminishing the bodies of ice and snow on the western slopes, but the southwesterly and westerly winds, which ought to work like Föhnwinds on the Eastcoast, are too dry to produce the same result. Whilst the last named winds are giving rise to the fog on the Westcoast, they ought, at least partly, to bring clear weather on the Eastcoast. What seems, however, especially to make the meteorological relations at Ivigtut interesting, is the formation of clouds there and their relation to the mountainous heights. This enables the observer to control the mightiness of the lowest stratum of air, and often shows him the relation between the movements in this sheet and in the upper sheets of the atmosphere. It may be, that farther going observations than have been carried on hitherto at Ivigtut or a corresponding place, will bring valuable results in those matters, and it may also be, that those results will lead to an explanation of the auroral phenomenon on the Southwest-coast of Greenland.

At Ivigtut *Aurora Borealis* is seen almost every night, when the sky is sufficiently cloudless and the sun far enough below the horizon. The ordinary form, in which the aurora appears, is in long undulating bands, composed of perpendicular rays of light, the one along the other. The single rays are moving up and down, and the whole band is also generally in a continuous motion, now passing slowly to one side or another, then moving with waving or almost circular curves, which may be accompanied by an alteration in the elevation of the phenomenon. The phenomenon, as it is seen at Ivigtut, *may be considered normal*, when the bands first appear on the sky over the mouth of the Fjord, and from there advance farther in over the land, following the main direction of the valley, in which the Fjord is situated. If the aurora appears there in its full splendour, the bands may be seen lit contemporary on the sky from the mouth of the Fjord and straight into its innermost boundaries, and at the same time it may send forth lateral branches, corresponding to the lateral parts of the valley. When the bands are stretching in such a way from

the outer to the inner part of the Fjord, it is generally the case, that its outer extremity is disappearing, before the band is completely unfolded in the interior of the Fjord, and new bands will reappear again and again from Davis Strait, often varying in position, as well with regard to the valley, as to the elevation over the level of the sea. But the main direction of the bands seems always to depend upon the direction of the valley or Fjord, and only by heavy Föhnwinds there seems to be somewhat larger digression from this rule. During this most frequent or normal form of an aurora of some extensiveness at Ivigtut, the undulating band is seen now on the Northern and now on the Southern side of mount Kungnat, and in this way the first part of the band is seen moving in a direction from West to East. Those bands, which are moving in over the Fjord on the Southern side of Kungnat, may at times, instead of following the bends in the Fjord, cross the mountains bordering Ivigtut's valley to the West and to the East. From Ivigtut the bands in this case are seen on the sky to the South of Zenith, and seem often to touch the top of the mountains when passing them. The undulating band may also be seen somewhat lower down on the Southern sky, over the mountains to the South of Ivigtut's valley, and with the same direction from West to East as named before, and such a band in all probability may pass in on the Southern side of Arsuk Island and stand in relation to the lower parts of the land at Inugsuk or the surroundings of Ika Fjord. The meteorological station at Ivigtut is not at all favourably situated for observing the auroras, as a free horizon is wanted in all directions; to the South, Southwest and Southeast the distance to the about 1000 feet high mountains is only one mile, and to the West, North and East the distance to the 1500 to 2000 feet high mountains varies between two and ten miles, but still a fourth streak of undulating bands is occasionally seen from Ivigtut, appearing in a somewhat greater distance, viz. to the Northwest. They are seen very low down over the mountains, but only like a solid glaring band without any rays, which might prove them to be far away; they may probably belong to the Arpagfik Fjord, or perhaps to some other valley in the land still farther to the North. I have paid special attention to this band. I thought at first there to meet again with the steady arched form, which is so well known in Europe, but by continuous observation I always gained the result, that it proved to be the same undulating band, I saw in Arsuk Fjord, and that it only was the great distance, which had somewhat altered its character. There is a corresponding case to be seen, when the undulating band in Arsuk Fjord later in the night is moving to the North in over the mountains, which frequently happens. By this lateral movement the distance of the band from the observer at Ivigtut is gradually increasing to 6 or 8 miles, and the single rays, which are composing the band, will not be visible any longer, so that the character is changed into a solid band with a whitish light. Early in the evening, in the spring and the fall of the year I should think about an hour after sunset, and in the winter perhaps about at 8 p. m., the undulating band in Arsuk Fjord, as a general rule, has its fullest extensiveness and splendour, and is nearest the observer at Ivigtut.

The form of the aurora, as hitherto mentioned, may be regarded as the normal one for the fully developed phenomenon. The main colour is whitish, but the single rays may also play in green and red colours, and it may happen, that the red colour, almost an intensive purple, is at once increasing and passing rapidly over a part of the band, or over one or other of its folds, and then again is disappearing just as quickly. Sometimes the rays of the band seem to grow longer, to extend into broader and fainter stripes of light, which are stretching far up overhead and meeting in a point a little to the South of Zenith, forming an *auroral corona* there, and those stripes, as well as the corona, may have an intensively red colour also. The stripes and the corona may appear without any undulating band being visible at all.

Of course it is not always, that the phenomenon does appear so fully developed. The band may appear with great interruptions, the one part of it being lit independently of the other, and often there is seen only a fragment of a band over some part of the Fjord or of the mountains, or only a single bundle of rays, but which may still be very intensive. At other times there is only seen some luminous stripes or spots on the sky, very similar to glaring or lit-up clouds; and the observer will now and then feel surprised at seeing on the next morning formations of clouds, which remind one strikingly of the exact form of auroras, seen during the past night.

At other places of Greenland I only had the opportunity to see the aurora on the Northcoast of Julianehaab's Bay during a few nights in the month of August. I observed there exactly the same forms and got the same impression of a relation between the direction of the valleys and that of the undulating bands. It therefore has interested me very much, through Mr. Tromholt's investigations into the periodical appearances of the auroras observed by Mr. Kleinschmidt at Godthaab*) (Institut météorol. danois: Extrait de l'annuaire 1880), to get acquainted with those observations, and it seems to me, that the phenomenon at Godthaab apparently is showing the same forms and the same relationship between the direction of the valleys and the direction of the undulating bands, as at Ivigtut. Referring to the map of the coast at Godthaab the meteorological station

*) Mr. Tromholt has by the said examinations also made use of some observations of the frequency of the aurora at Ivigtut. The observations, taken by me in the years 1868 to 1871 and 1875 to September 1879, had only the purpose to mark down the nights, when the auroras appeared. In the hours between sunset and 11 p. m. or midnight I kept a regular lookout for them, but this does not guarantee, that at times an aurora of short duration may have escaped my notice, and the frequency may thus have been somewhat greater.

there has a better situation for noticing the auroras, than the station at Ivigtut. It is there only from NE through E to SE, that higher mountains obstruct the lower part of the horizon, and in all other directions there will be a free lookout, partly over the open sea, partly over the low land North of Godthaab Fjord. This Fjord extends about in the direction of SW—NE, and all Fjords or valleys in the land farther to the South, as Kobbefjord, Ameralikfjord, Buxefjord, and even down to Graedefjord, have similar directions, only the southern Fjords may take a turn a little farther to the East. If then a sharp distinction is made between the two names: *auroral arch* and *auroral band*, the first signifying the regular and steady arch with both ends resting on the horizon, such as is known in Central-Europe as it appears on the Northern sky, and also known from the overwintring of the Vega at Bering Strait, and the second signifying the unsteady, free moving and undulating band from the arctic regions, it seems most probable, that all the forms of the aurora, which are described by Mr. Kleinschmidt, will have to be named auroral bands, and never on any occasion whatever auroral arches. Mr. Kleinschmidt refers to the following different forms of the auroral phenomena at Godthaab:

A. Steady auroras.

1. A faint light without distinct form, at times scattered over almost all the sky.
2. A stronger light, ordinarily gathered into smaller parts, like clouds.
3. A solid bow, consisting in a uniform, dense body of light.

B. Moving auroras.

4. A bow with rays, which dart forth and disappear, with or without lateral movement
5. Scattered rays or bundles of rays, flashing and disappearing here and there.
6. Rays in solid rows; movement now and then in the rays, now and then in the row, considered as a whole.
7. Rays in a steady row from NE through Zenith towards SW.
8. A mixture of several of those forms, especially 2, 5 and 6, contemporary or alternatively.

It appears that all those forms are to be seen at Godthaab on the southern sky, and that the auroras appear but now and then on the northern. Mr. Kleinschmidt says besides about the bows number 3 and 4, that they, „if they are regular", have the form of an arc, generally with similar curving, and with the highest point lying in a direction between S and SSE and some 5 or 10° above the horizon. Compared with the phenomena at Ivigtut, the form number 7 would be the undulating band of Godthaab Fjord, whose main direction often may pass straight over the low point, where Godthaab is situated. In the same way, the more frequent auroras on the southern sky would correspond to the fact, that the coast to the South of Godthaab has several inlets or valleys, entering far into the land, whilst at the same time similar inlets or valleys on the northern coast are by far not so prevalent. The forms number 3 and 4 may be undulating bands from Fjords, farther to the South, number 3 perhaps belonging to Buxefjord, at a distance of 24 miles, and in this way it seems naturally enough, that this band is showing like a solid body of light, whose smaller movements are not to be seen. All the bands would have a mean direction from SW to NE, and in such a way be nearer to the observer towards S or SSE, than towards SW, and of course seem to have the greatest elevation on the sky towards S or SSE. According to Mr. Tromholt the bands at Godthaab show the same lateral movement towards North in the course of the night, as it does at Ivigtut, and this movement also would correspond better to the auroral band, than to the character of an auroral arch.

When the auroral band is most finely developed at Ivigtut, the observer may sometimes get the impression of being very near to it, as if it were far nearer to him and far lower down than the surrounding mountains. But one never seems to succeed in seeing the band in front of a mountain, which would prove, that the band was the lowest of the two. Does the band by a lateral movement pass from the Fjord in over the northern mountains, it will always move upward so early, that the mountain from the low position at Ivigtut will be seen free below the band. In order to gain a positive knowledge of the elevation of the auroral band above the earth's surface, I have tried to fix this point by taking two aims at the same time to the lower edge of the band, the one taken from one place, and the other from another in the same horizontal line, and in such a way, that it could be made out by calculation, where the two aims would meet.

In fig. 6 is drawn a sketch of the apparatus used. It consists of a flagstaff F, a fence S, and the corner of an enginehouse M, all lying in the same vertical plane and on each of them the same horizontal line a—b is marked out. In order to measure the elevation of the auroral band by this apparatus it was nescessary to look out for the moment, when, observing at M, the lower edge of the band could be kept in one line with the top of the flagstaff and a point on the corner of the enginehouse, and the distance of this last point above or below the horizontal line a—b was then to be measured. After this the eye was placed in the horizontal line at the fence, and a signal was hoisted at the flagstaff, until the eye observed it in a line with the same lower edge of the band; then the height of the signal over the horizontal line was measured. In a different way, the second aim to the lower edge of the band was taken at the foot of the flagstaff by help of two rulers, joined together in the one end to form a moveable angle. The rulers were fixed to the flagstaff in the neighbourhood of the line a—b in such a way, that the lower edge of the one ruler represented the line, aiming at the edge of the auroral band (see fig. 7); a vertical line being drawn, forming the third

side in a triangle, all the sides in the triangle were measured most carefully. Finally the first observation at the corner of the enginehouse in both cases had to be repeated to prove, that the band had not altered its position, but still, say after the lapse of less than one minute, was keeping it unchanged. In order to gain a reliable result, it was necessary to use the same eye at both observations to prevent the undefined edge of the band to be judged in different ways. The apparatus in use was suffering from two faults: the aurora could only be observed in a very limited direction, and the two aims could not be taken at the same time, so that a continuous movement and alteration of the band was making it very difficult to get an observation of any use. It was only after many fruitless and tedious trials, that on the 26th of February and on the 15th of March 1872 I got observations, which were satisfactory in every way, and thus ceased making any further trials.

On the evening of the 15th of March a splendid auroral corona was seen with stripes of light shooting down to all sides; the lower part of those stripes by and by transformed themselves on the Northern sky into one continual undulating band, which for a while did sink so far down, that its lower edge was in a line with the top of the flagstaff, the observer standing at the corner of the enginehouse, and it kept sufficiently steady for an observation. The two aims and the measurements belonging to them are drawn in fig. 6. If v signifies the angle between the upper aim and the horizontal line, and v′ the angle between the lower aim and the same line, whilst by H is understood the height of the crossing point of the two aims above the horizontal line, and by A the distance between the foot of the flagstaff and that of the height H, we come to the following result:

$$28_{,17} : 2_{,75} = (71_{,09} + x) : x, \text{ and so } x = 7'_{,69}.$$

$$78_{,78} \tan. v = 28_{,17}, \text{ or } v = 19^0\ 40'\ 33''$$

$$18_{,92} \tan. v' = 7, \text{ or } v' = 20^0\ 18'\ 12''$$

$$(A + 78_{,78}) \tan. v = (A + 18_{,92}) \tan. v' = H,$$

which gives A = 1707′, and H = 639′.

The aurora thus observed had consequently a distance from the flagstaff of about 1700 Danish feet, and an elevation of 650 to 660 feet above the level of the sea.

On the 26th of February a very steady and intensive undulating band appeared, and the observer got the impression of being very near to it. Two aims were taken in a most satisfactory manner over the top and at the foot of the flagstaff, and gave the following figures for calculating the directions of the aims. At the enginehouse the aim was $2_{,35}$ feet above the line a—b, and at the flagstaff the second aim was fixed by a triangle, whose measurements and situation to the line a—b are marked down in fig. 7. The angle y in the triangle is complemental to the angle v′; the three sides in the triangle give $y = 66^0\ 4'\ 24''_{,5}$, and $v' = 23^0\ 55'\ 35''_{,5}$. The distance between the angle v′ and the flagstaff is equal to $0_{,42} \tan. y = 0'_{,95}$. Through the proportion $28_{,17} : 2_{,35} = (71_{,09} + x) : x$ is found $x = 6'_{,47}$, which gives

$$77_{,56} \tan. v = 28_{,17}, \text{ or } v = 19^0\ 57'\ 40''$$

$$(A + 77_{,56}) \tan. v = (A \div 0_{,95}) \tan. v' = H,$$

$$A = 355' \text{ and } H = 157'.$$

The aurora had consequently in this case a distance of only 350 Danish feet from the observer or the flagstaff, and an elevation of only 170 feet above the level of the sea.

Those measurements will prove, that at Ivigtut the auroral undulating band is sometimes very near the earth's surface, and partly moves low down in the valley between the surrounding mountains. On the whole I have got the impression by observing the auroras at Ivigtut, that they are almost always belonging to the lowest stratum of air, immediate at the surface of the earth, and I remember but very seldom to have seen smaller parts of the auroral undulating band, especially on the Eastern sky over the Inland, having the appearance of a higher elevation. It sometimes happens, that a fold of the undulating band by its movements seems to pass over the top of Kungnat, whilst the bands are ordinarily moving alongside this mountain-top, but in such a case I always imagined, that the waving curves appeared to be nearer than the mountain. By comparing the altitude of the bands and their movements through the valley of Arsuk Fjord with the above mentioned currents in the lowest stratum of air, those two phenomena are found to agree in so many ways, that some relation may be supposed to exist between the auroral undulating band and the currents of the atmosphere. It is mentioned above, that the formation of the fog during a summer-night in the valley of Arsuk Fjord seems to illustrate the character of the currents in the lowest stratum of air, and the sight of those formations in summer unconsciously reminds one of the places, where during a winternight the auroral bands were lit, and of their movements; in a similar way the formation of the fog over Ivigtut's valley also seems to have a corresponding phenomenon in the auroral corona with the attending stripes, which are stretching over the valley to all sides. A certain conformity between the forms of clouds in the morning and the forms of the auroras during the preceding night seems also to indicate a relationship between the two, as well as the circumstance, that the Föhnwinds seem to alter or counteract the movement of the undulating band. But the observations at Ivigtut are too incomplete and isolated to draw final conclusions. It is only by comparing these observations with those taken at Godthaab, referred to above, that it with regard to the auroral phenomena on the Southwestcoast of Greenland may be declared with some certainty, *that the undulating bands are depending upon the valleys or Fjords there, and that no auroral arch ever appears in this locality.* In which way or why the undulating bands depend upon the character of the land or the currents of the atmosphere will hardly find a satisfactory answer unless through much more perfect observations and comparisons between this and other arctic regions, where this unique uniformity, which characterizes the Westcoast of Greenland, is not to be found.

About the auroras at Ivigtut it may still be worth while remarking, that in spite of their appearance so near to the observer, and their strong intensity and equally strong mobility, no sound is ever heard to accompany the phenomena. The total want of sound especially attracts the attention as contrasting with the vivid impression, which the observer receives from the phenomenon, being in such a close contact with it. Such strong movements without any noise whatever, passing so to say just overhead, seem so strange, that he unconsciously gets the impression of something ghostlike by beholding this silent vision, is suddenly reminded of some Esquimaux fairy-tales, and in fact feels the want of a crackling noise to correspond to the flaming movements. It often happens during winter-nights, especially when clear and frosty weather follows after a rainy day, that a crackling sound is heard from a continuous burst of the thin layers of ice, produced by the freezing of the rain on the rocky surface and the ice-fields, and it may easily be understood, that this noise has been put in connection with the appearance of the contemporary auroras. However it also may easily be understood, that the sound has its origin from the ice, and not from the auroras, the attention being often awaken by considerable variations in the noise. After a rainy day, and when a strong covering of ice is resting on the Fjord, it may happen, that at Ivigtut in a succeeding frosty night the noise is heard so continuously and so strongly from the different parts of the Fjord, that it has a most deceiving likeness to a musket fire from an outpost skirmishing, changing into full volleys between nearer and more distant bodies of arms; if at the same time icebergs are breaking off from the glaciers, you would imagine to be in the nearness even of firing guns. Still, it is not only after a rainy day, that the crackling sound does accompany the increasing frost in the night in consequence of the burst of thin coats of ice; it also often takes place, where the water from rivulets, or from cracks in the rocks, is freezing, and is changed into a body of ice, which is continually increased by new, thin layers of freezing water.

Fig. 1. Northwestern Sky at Ivigtut

Fig. 2 Eastern Sky at Ivigtut

Fig 3 Southeastern Sky at Ivigtut



Fig 4 Southeastern Sky at Ivigtut

Fig: 5.

Fig: 6.

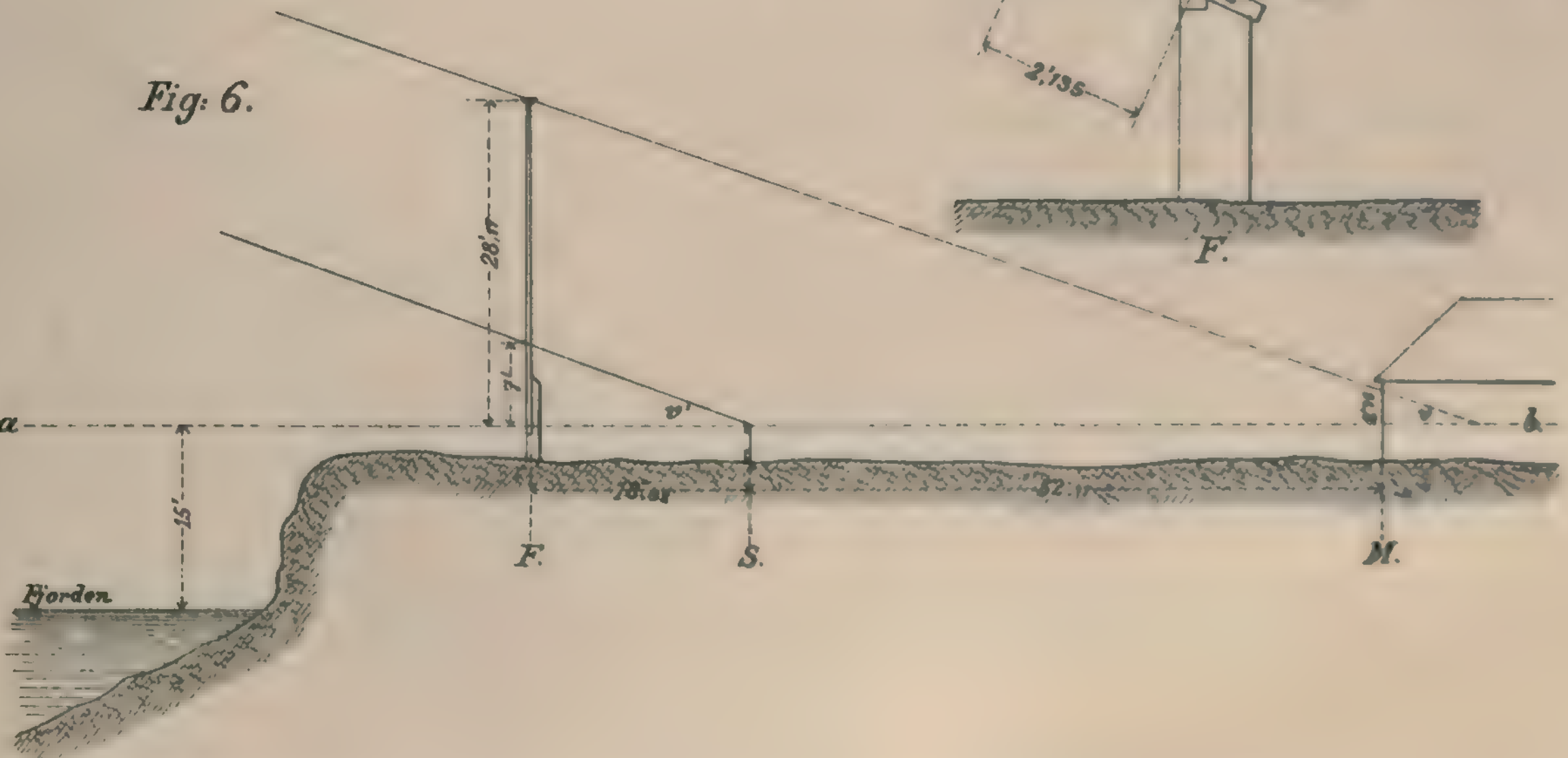

Fig: 7.

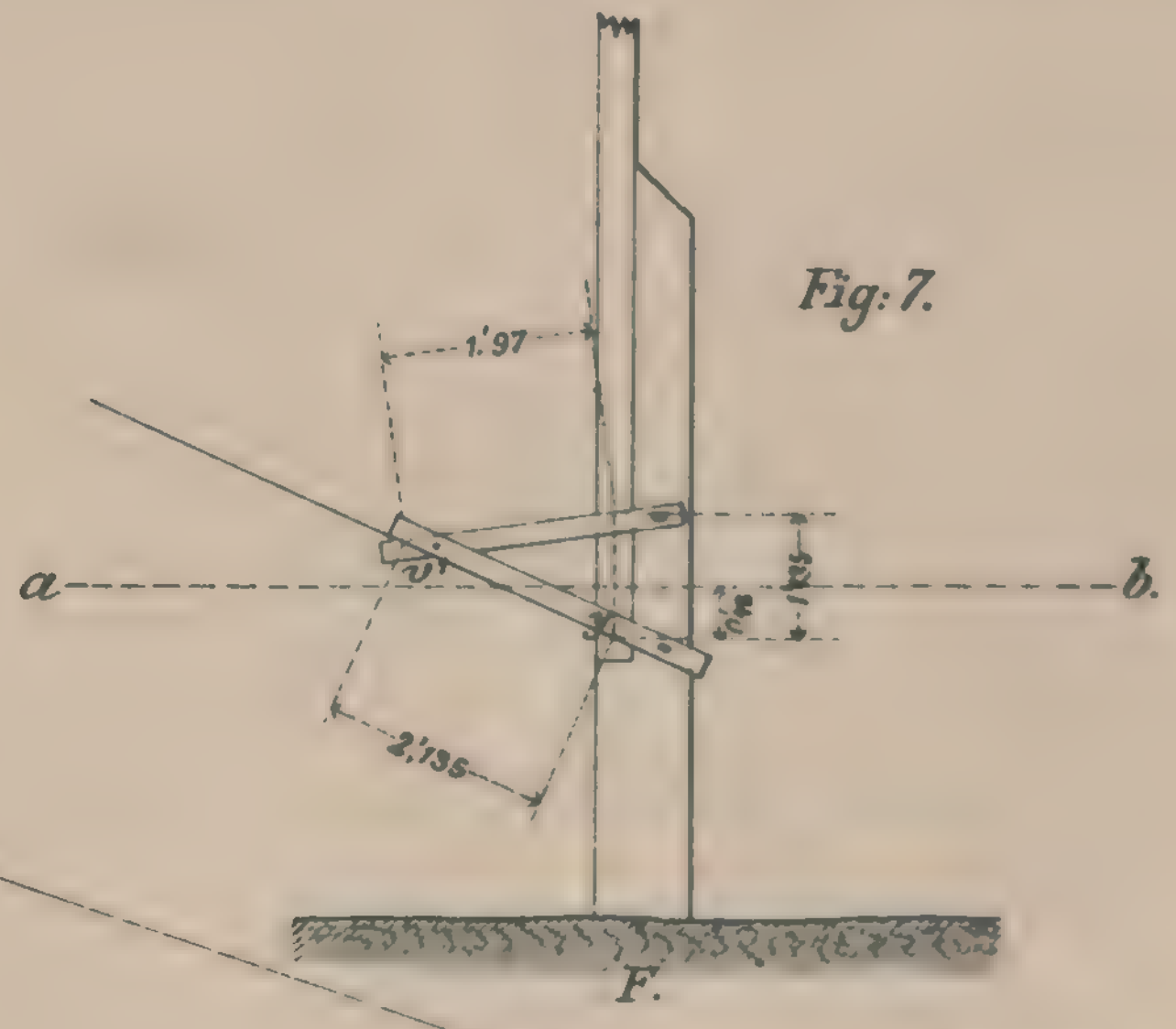

RESUMÉ INTERNATIONAL

pour

1882.

1882.

THORSHAVN.

$\lambda = 6°44'$ O de Gr. $\varphi = 62° 2\frac{1}{2}'$ H = 9.2 m.

	Pression moyenne	Température de l'air. 8 a.m.	2 p.m.	9 p.m.	Moyenne	Moyenne Min.	Moyenne Max.	Min.	Date	Max.	Date	Tension de la vapeur 8 a.m.	2 p.m.	9 p.m.	Moyenne	Humidité relative 8 a.m.	2 p.m.	9 p.m.	Moyenne
Janvier	753.5	4.6	4.8	4.7	4.7	2.3	6.9	-7.3	29	12.3	15	5.5	5.3	5.4	5.4	83	81	82	82
Fevrier	54.0	4.0	4.5	3.7	4.1	1.5	6.6	-7.0	16	9.8	2	5.1	5.2	5.0	5.1	81	78	79	79
Mars	47.6	3.1	4.4	2.9	3.5	0.5	5.9	-8.6	7	10.0	14	4.5	4.6	4.4	4.5	77	72	76	75
Avril	57.7	4.2	5.4	3.3	4.3	1.9	6.4	-5.3	15	11.9	23	5.0	5.2	4.9	5.0	79	76	81	79
Mai	60.2	7.7	8.6	6.7	7.7	4.9	9.9	-1.8	8	16.2	20	6.4	6.9	6.2	6.5	81	79	83	81
Juin	58.2	9.3	10.3	8.6	9.4	6.8	11.8	1.2	11	15.2	29	7.5	7.6	7.3	7.5	85	81	87	84
Juillet	51.4	11.5	12.7	10.5	11.6	9.3	14.2	2.1	26	17.5	20	9.1	9.3	8.8	9.1	90	85	93	89
Août	53.4	11.4	12.5	10.1	11.3	8.9	14.1	3.3	4	17.0	15	8.9	9.0	8.4	8.8	88	84	90	87
Septembre	55.3	9.1	10.3	8.7	9.4	6.1	11.1	2.0	20	12.8	11	7.4	7.7	7.4	7.5	86	82	88	85
Octobre	56.2	8.2	9.2	8.0	8.5	6.0	9.9	-0.9	28	11.9	7	7.5	7.6	7.5	7.5	91	87	93	90
Novembre	47.1	4.5	5.1	4.7	4.8	2.0	6.9	-3.8	30	10.3	3	5.3	5.3	5.3	5.3	83	79	81	81
Decembre	51.5	1.6	2.2	2.3	2.0	-1.1	3.9	-9.0	13	9.2	21	4.4	4.7	4.7	4.6	82	85	84	84
Année	753.8	6.6	7.5	6.2	6.8	4.1	9.0	-9.0	–	17.5	–	6.4	6.5	6.3	6.4	84	81	85	83

BERUFJORD.

$\lambda = 14°15'$ $\varphi = 64°40'$ H = 9 m.

	Moy.	8(7)	2	9	Moy.	Min.	Max.	Min.	Date	Max.	Date	8(7)	2	9	Moy	8(7)	2	9	Moy.
Janvier	746.3	0.1	0.4	0.5	0.4	-2.7	–	-11.7	5	–	–	4.2	4.3	4.2	4.2	81	81	82	81
Fevrier	50.4	-3.7	-2.4	-3.5	-3.3	-6.5	–	-16.5	27	–	–	3.0	3.4	3.1	3.2	68	71	67	69
Mars	43.3	-2.8	-1.9	-3.4	-2.9	-6.5	–	-19.9	6	–	–	3.1	3.2	2.9	3.1	72	72	71	72
Avril	61.1	-2.0	-0.8	-2.5	-2.0	-4.3	–	-11.6	24	–	–	3.3	3.6	3.1	3.3	74	77	74	75
Mai	59.3	2.1	3.0	1.3	1.9	-1.1	–	-8.5	13	–	–	4.7	4.9	4.6	4.7	83	83	86	84
Juin	58.6	5.1	5.5	4.1	4.7	2.2	6.9	-1.9	11	14.8	2	5.8	6.0	5.7	5.8	85	86	91	87
Juillet	50.3	7.4	8.5	6.8	7.4	4.9	10.9	1.5	15	16.2	31	6.9	7.1	6.8	6.9	90	86	93	90
Août	52.8	7.4	7.7	6.0	6.8	4.8	9.8	0.5	31	16.0	11	6.4	6.5	6.5	6.5	84	83	92	86
Septembre	51.4	5.3	6.4	4.7	5.3	2.7	7.6	-3.7	14	12.0	6	5.8	5.9	5.8	5.8	86	83	91	87
Octobre	52.1	5.1	6.0	5.1	5.3	3.2	6.8	-1.5	28	11.8	6	6.2	6.5	6.2	6.3	94	92	93	93
Novembre	46.9	0.8	0.9	0.8	0.8	-1.7	2.7	-13.1	30	6.0	3	4.3	4.1	4.2	4.2	84	81	84	83
Decembre	52.6	-1.1	-1.1	-1.2	-1.2	-3.5	0.8	-11.3	30	5.0	6	3.7	3.7	3.6	3.7	82	83	81	82
Année	752.1	2.0	2.7	1.6	1.9	-0.7	–	-19.9	–	16.2	–	4.8	4.9	4.7	4.8	82	82	84	82

GRIMSEY (AKUREYRI).

$\lambda = 18° 3'$ $\varphi = 66°34'$ H = 25 m.

	Moy.	8	2	9	Moy.	Min.	Max.	Min.	Date	Max.	Date	8	2	9	Moy.	8	2	9	Moy.
Janvier	745.5	-1.9	-1.2	-1.9	-1.7							3.8	3.9	3.8	3.8	86	88	87	87
Fevrier	50.2	-6.4	-6.9	-7.0	-6.8							2.8	2.7	2.6	2.7	85	86	85	85
Mars	44.6	-5.8	-4.8	-5.5	-5.4							2.7	2.9	2.7	2.8	83	83	84	83
Avril	63.7	-5.6	-4.2	-4.7	-4.8							2.6	2.9	2.8	2.8	80	80	82	81
Mai	61.6	-0.9	0.9	-0.4	-0.2							4.1	4.6	4.1	4.3	87	87	87	87
Juin	61.0	1.6	2.8	1.5	1.8							4.6	5.0	4.6	4.7	89	88	89	89
Juillet	53.1	3.8	4.8	3.5	3.9							5.5	5.8	5.5	5.6	91	90	92	91
Août	56.1	2.1	3.2	2.0	2.3							5.0	5.4	5.0	5.1	93	93	93	93
Septembre	52.6	3.3	4.8	3.4	3.7							5.2	5.7	5.2	5.4	90	88	89	89
Octobre	52.3	4.3	5.1	4.4	4.5							5.5	5.9	5.6	5.7	89	88	88	88
Novembre	50.1	0.2	0.0	0.1	0.1							4.0	4.1	4.1	4.1	86	87	87	87
Decembre	56.6	-2.1	-1.9	-1.7	-1.8							3.7	3.9	3.9	3.8	91	92	93	92
Année	754.0	-0.6	0.2	-0.5	-0.4							4.1	4.4	4.2	4.2	88	88	88	88

STYKKISHOLM.

$\lambda = 22°46'$ $\varphi = 65°5'$ H = 11.3 m.

	Moy.	8	2	9	Moy.	Min.	Max.	Min.	Date	Max.	Date	8	2	9	Moy.	8	2	9	Moy.
Janvier	743.0	-1.0	-0.9	-0.7	-0.8	-4.2	1.9	-11.0	4	9.4	13	–	–	–	–	–	–	–	–
Fevrier	47.4	-4.3	-3.8	-4.4	-4.2	-7.5	-1.2	-16.5	13	8.9	1	–	–	–	–	–	–	–	–
Mars	42.0	-4.6	-3.9	-4.5	-4.4	-8.2	-1.6	-16.5	20	4.4	30	3.0	3.1	3.0	3.0	88	88	88	88
Avril	60.7	-2.2	-1.4	-2.4	-2.1	-4.3	0.2	-10.2	29	9.2	8	–	–	–	–	–	–	–	–
Mai	59.4	1.9	3.2	1.8	2.1	-0.4	4.9	-8.2	4	14.2	20	4.6	5.0	4.6	4.7	84	83	85	84
Juin	59.0	5.5	7.2	5.5	5.9	3.5	8.5	-1.2	11	14.2	29	5.7	6.1	5.7	5.8	83	79	82	81
Juillet	51.3	7.8	9.7	7.8	8.2	6.0	10.6	2.8	8	14.7	28	6.6	7.1	6.5	6.7	83	79	83	82
Août	54.8	6.4	8.1	6.0	6.6	4.6	9.0	1.8	29	11.7	10	6.2	6.4	5.9	6.2	85	80	84	83
Septembre	50.6	5.9	7.1	5.8	6.1	3.9	8.3	-0.7	13	12.7	19	5.9	6.1	5.6	5.9	83	80	81	81
Octobre	48.8	6.5	7.7	6.4	6.7	4.9	8.6	-0.4	30	13.2	12	6.1	6.7	6.2	6.3	84	83	85	84
Novembre	48.5	0.3	0.3	-0.3	0.0	-1.9	1.7	-8.0	29	6.2	14	4.1	4.2	4.0	4.1	86	88	88	87
Decembre	54.1	-2.2	-1.7	-2.2	-2.1	-3.8	-0.4	-10.5	29	4.2	3	3.5	3.6	3.5	3.5	88	88	88	88
Année	751.6	1.7	2.6	1.6	1.8	-0.6	4.2	-16.5	–	14.7	–	–	–	–	–	–	–	–	–

1882.

h_t – 1.3 m. h_r – 1.9 m. **THORSHAVN.**

	Nuages.				Pluie.			Nombre de jours de						Jours avec tempête.	Direction du vent.								
	8 a.m.	2 p.m.	9 p.m.	Moy	Somme	Max.	Date	•✱▲	✱	▲	K	Sereins	Couverts		N	NE	E	SE	S	SW	W	NW	Calmes
Janvier	8.0	7.7	7.7	7.8	226.3	25.9	10	30	6	7	-	-	13	5	2	1	-	2	16	26	21	14	11
Fevrier	7.1	6.8	7.2	7.0	188.9	20.7	20	27	5	5	-	-	10	5	8	7	5	4	10	21	19	5	5
Mars	7.4	6.5	7.6	7.2	254.1	35.9	8	30	9	6	-	-	10	7	6	14	9	3	8	25	21	7	-
Avril	6.1	6.2	6.8	6.4	88.4	16.0	21	21	5	-	-	1	9	-	12	31	9	12	6	8	5	-	7
Mai	7.0	6.7	6.8	6.8	160.2	57.0	4	19	-	1	-	2	12	-	3	19	10	9	8	16	17	2	9
Juin	7.4	7.7	7.7	7.6	67.0	14.3	5	20	-	-	-	-	10	-	12	30	10	4	2	7	2	2	21
Juillet	9.1	7.9	8.6	8.5	107.4	24.0	24	23	-	-	-	-	19	-	4	14	13	6	10	15	10	1	20
Août	8.7	7.7	8.4	8.3	127.2	38.4	12	25	-	-	-	-	20	-	19	6	4	7	7	17	11	8	14
Septembre	6.2	7.2	7.3	6.9	107.5	31.6	8	18	-	-	-	-	10	2	6	16	9	12	12	16	10	1	8
Octobre	7.1	7.5	7.4	7.3	123.3	17.4	2	24	-	-	-	-	15	1	7	8	10	33	8	10	5	-	12
Novembre	7.0	7.0	7.5	7.2	194.3	22.4	19	28	2	-	-	-	11	-	7	11	6	24	17	6	4	3	12
Decembre	6.3	6.2	6.8	6.4	138.9	17.1	15	27	11	1	2	1	9	-	17	19	10	16	6	8	-	3	14
Année	7.3	7.1	7.5	7.3	1783.5	57.0	–	292	38	20	2	4	148	20	103	176	95	132	110	176	124	46	133

h_t – 1.3 m. h_r – 1.9 m. **BERUFJORD.**

	8(7)	2	9	Moy	Somme	Max	Date	•✱▲	✱	▲	K	Sereins	Couverts	Tempête	N	NE	E	SE	S	SW	W	NW	Calmes
Janvier	7.3	7.0	6.4	6.9	251.7	54.4	26	22	9	-	-	-	11	-	30	8	2	6	7	19	7	8	6
Fevrier	6.9	6.4	6.1	6.5	162.6	59.0	3	18	10	-	-	-	9	2	27	17	3	3	5	16	3	4	6
Mars	6.7	6.0	6.2	6.3	151.2	62.4	18	21	16	-	-	-	5	4	28	12	8	-	-	7	13	13	12
Avril	6.6	6.4	7.4	6.8	37.6	17.2	5	13	8	-	-	-	5	2	38	22	9	3	1	8	-	-	9
Mai	6.8	7.3	7.3	7.1	106.7	40.0	25	13	1	-	-	-	9	3	23	15	3	13	11	1	-	-	27
Juin	8.5	9.2	8.7	8.8	101.1	36.6	17	17	-	-	-	-	18	-	5	15	30	11	5	1	1	1	21
Juillet	8.5	8.6	8.4	8.5	43.6	14.2	27	18	-	-	-	-	21	-	10	12	19	7	2	5	1	2	35
Août	6.9	8.1	7.8	7.6	46.0	10.0	6	20	-	-	-	-	12	2	15	15	19	17	5	2	2	2	16
Septembre	6.6	7.2	6.8	6.9	185.1	33.4	29	16	1	-	-	2	12	2	14	3	18	12	5	6	1	4	27
Octobre	8.5	8.3	7.4	8.1	190.6	52.2	20	22	1	-	-	-	16	-	4	10	36	8	5	4	2	-	24
Novembre	7.7	6.9	6.5	7.0	144.9	26.8	3	20	7	-	-	1	10	-	29	29	7	7	1	6	-	1	10
Decembre	6.5	6.9	6.9	6.8	139.9	22.0	1	16	4	-	-	-	10	2	32	29	11	3	1	-	-	2	15
Année	7.3	7.4	7.2	7.3	1561.0	62.4	–	216	57	-	-	3	138	17	255	187	165	90	48	75	30	37	208

h_t – 1.3 m. h_r – 1.9 m. **GRIMSEY (AKUREYRI).**

	8	2	9	Moy	Somme	Max	Date	•✱▲	✱	▲	K	Sereins	Couverts	Tempête	N	NE	E	SE	S	SW	W	NW	Calmes
Janvier	9.3	9.3	9.6	9.4	31.4	6.4	1	18	15	2	-	-	26	6	10	15	7	20	3	7	23	6	2
Fevrier	9.5	8.9	9.4	9.3	2.4	1.6	1	8	8	-	-	-	23	4	11	21	7	18	8	7	9	2	1
Mars	8.8	8.0	8.5	8.4	6.0	1.8	23	10	8	3	-	-	21	1	9	14	13	17	3	9	19	4	5
Avril	7.3	6.6	6.9	6.9	2.8	1.2	30	5	2	3	-	1	10	-	5	36	25	14	1	1	2	1	5
Mai	7.8	7.3	6.9	7.3	21.0	6.2	27	9	6	1	-	3	17	1	7	20	22	7	-	-	3	8	26
Juin	9.2	8.7	8.7	8.9	21.7	7.2	5	9	5	-	-	-	22	-	5	16	36	1	-	-	3	10	19
Juillet	9.3	8.6	8.9	8.9	48.0	13.4	2	14	1	-	-	-	24	-	4	24	19	4	-	-	5	16	21
Août	9.9	9.5	9.7	9.7	48.2	10.8	19	17	4	-	-	-	30	-	14	14	16	3	1	2	16	15	12
Septembre	7.4	7.2	8.4	7.7	45.0	10.0	22	16	5	-	-	1	18	-	3	6	22	19	5	2	9	9	15
Octobre	7.3	7.8	7.8	7.6	32.1	7.8	21	12	2	-	-	1	20	1	1	9	25	39	7	1	4	5	2
Novembre	9.7	9.2	9.2	9.4	35.4	6.4	3	19	9	3	-	1	27	2	15	32	7	15	8	-	2	7	4
Decembre	9.1	9.1	9.2	9.1	24.5	5.2	3	20	6	11	-	-	27	2	13	24	14	20	13	-	4	1	4
Année	8.7	8.4	8.6	8.6	318.5	13.4	–	157	71	23	-	7	265	17	97	231	213	177	49	29	99	84	116

h_t – 1.3 m. h_r – 1.9 m. **STYKKISHOLM.**

	8	2	9	Moy	Somme	Max	Date	•✱▲	✱	▲	K	Sereins	Couverts	Tempête	N	NE	E	SE	S	SW	W	NW	Calmes
Janvier	8.7	8.7	7.8	8.4	82.7	7.5	17	23	15	-	2	-	20	17	-	10	20	7	25	20	10	-	1
Fevrier	8.4	8.6	7.5	8.2	89.1	9.5	8	23	17	-	-	1	20	13	1	21	12	9	18	16	3	-	4
Mars	7.9	7.8	7.1	7.6	91.7	8.0	23	24	21	-	-	2	18	4	2	18	16	9	10	27	3	-	8
Avril	5.5	5.8	5.5	5.6	9.6	1.6	1	10	6	-	-	7	8	12	-	41	18	8	12	-	-	-	11
Mai	6.1	6.7	6.9	6.6	47.4	16.5	20	11	4	-	-	5	12	8	1	21	25	12	12	3	2	-	17
Juin	7.8	6.4	6.7	7.0	16.6	4.0	1	12	2	-	-	2	7	4	-	19	25	19	3	-	3	6	15
Juillet	6.7	6.4	6.9	6.7	22.0	2.9	30	14	-	-	-	4	11	2	-	5	32	16	9	4	13	4	10
Août	7.5	7.6	7.4	7.5	29.3	4.0	9	17	-	-	-	3	11	-	4	19	42	9	1	5	7	1	5
Septembre	8.0	7.6	7.6	7.5	31.8	2.9	26	18	2	-	-	3	13	6	4	8	14	17	15	9	7	4	12
Octobre	7.8	7.5	6.8	7.4	55.8	8.4	15	20	1	-	-	2	17	5	-	10	21	44	13	2	-	-	3
Novembre	7.8	7.8	7.5	7.7	20.4	3.4	13	14	8	-	-	1	9	10	1	47	18	4	10	5	1	1	3
Decembre	5.3	6.2	5.0	5.5	11.7	2.7	30	8	7	-	-	6	5	6	-	33	19	15	-	-	-	-	26
Année	7.3	7.2	6.9	7.1	508.1	16.5	–	194	83	-	2	36	151	87	13	252	262	169	128	91	49	16	115

1882.

IVIKTUT.

λ = 48° 11′ O. de Gr. φ = 61° 12′. H = 5.m

	Pression moyenne.	Température de l'air. 8(9) a.m.	2 p.m.	8 p.m.	Moyenne	Moyenne Min.	Moyenne Max.	Min.	Date	Max.	Date	Tension de la vapeur a.m.	p.m.	p.m.	Moyenne.	Humidité relative a.m.	p.m.	p.m.	Moyenne.
Janvier	742.8	-11.1	-10.4	-10.8	-10.8	-15.2	-7.5	-24.0	27	2.9	29								
Fevrier	48.9	-9.5	-8.0	-9.6	-9.4	-13.7	-4.7	-23.9	26	6.7	21								
Mars	49.7	-12.1	-9.0	-12.5	-11.9	-17.8	-7.0	-26.5	15	2.9	30								
Avril	58.9	-0.7	1.5	-2.1	-1.4	-5.7	3.8	-17.6	4	9.0	25								
Mai	59.4	3.8	6.6	3.9	4.3	-0.5	8.3	-4.7	17	16.6	25								
Juin	58.8	8.1	10.6	8.2	8.5	3.8	12.4	0.6	1	19.2	28								
Juillet	54.2	8.2	11.8	8.7	9.1	4.3	13.6	1.8	11	18.0	15								
Août	57.7	6.2	9.4	6.2	6.7	3.3	10.8	0.9	18	15.0	2								
Septembre	53.6	4.7	6.1	4.4	4.7	2.1	8.0	-4.6	28	17.6	19								
Octobre	47.3	-0.8	0.6	-0.3	-0.2	-3.3	2.0	-8.8	25	9.6	29								
Novembre	53.3	-4.3	-3.5	-4.8	-4.5	-7.3	-1.7	-13.3	23	4.3	30								
Decembre	54.8	-4.6	-4.9	-5.3	-5.1	-8.6	-1.6	-14.4	25	9.2	9								
Année	753.3	-1.0	0.9	-1.2	-0.8	-4.9	3.0	-26.5	–	19.2	–								

GODTHAAB.

λ = 51° 46′. φ = 64° 11′. H = 11.3.m

	Moy.	8	2	9	Moy.	Min.	Max.	Min.	Date	Max.	Date	8	2	9	Moy	8	2	9	Moy.
Janvier	743.9	-15.1	-14.9	-14.9	-14.9	-17.3	-12.7	-22.2	29	-5.0	28	–	–	–	–	–	–	–	–
Fevrier	50.3	-11.7	-11.3	-11.8	-11.7	-14.5	-9.1	-23.0	10	-1.4	21	–	–	–	–	–	–	–	–
Mars	49.2	-12.6	-11.5	-13.0	-12.6	-15.4	-9.7	-22.3	8	2.2	22	–	–	–	–	–	–	–	–
Avril	59.4	-4.8	-2.8	-5.8	-4.9	-8.3	-1.6	-12.7	5	4.3	17	2.7	2.9	2.5	2.7	84	78	85	82
Mai	60.1	0.9	3.4	-0.2	0.8	-2.3	4.1	-6.0	16	12.1	24	3.9	4.1	3.9	4.0	79	70	85	78
Juin	59.3	4.4	7.4	3.8	4.7	–	–	–	–	–	–	5.5	5.8	5.4	5.6	89	77	89	85
Juillet	55.6	–	–	–	–	–	–	–	–	–	–	–	–	–	–	–	–	–	–
Août	57.1	4.7	7.3	3.9	4.8	1.8	8.5	-1.6	28	17.0	1	5.9	6.3	5.6	5.9	92	82	93	89
Septembre	52.3	2.7	3.5	2.2	2.6	0.1	4.7	-3.6	28	8.6	19	5.1	5.1	4.9	5.0	90	86	90	89
Octobre	48.9	-3.6	-2.7	-3.5	-3.3	-5.9	-1.8	-10.8	19	5.5	8	3.0	3.1	3.0	3.0	84	80	83	82
Novembre	53.8	-6.1	-5.6	-6.1	-6.0	-9.1	-4.1	-17.2	14	1.3	30	2.6	2.6	2.4	2.5	87	84	84	85
Decembre	55.9	-7.9	-8.1	-8.2	-8.1	-11.2	-5.5	-16.8	9	3.6	10	2.0	2.0	2.1	2.0	79	78	84	80
Année	753.8	–	–	–	-3.5	–	–	-23.0	–	–	–	–	–	–	–	–	–	–	–

JACOBSHAVN.

λ = 50° 55′. φ = 69° 13′. H = 12.6.m

	Moy.	8	2	9	Moy.	Min.	Max.	Min.	Date	Max.	Date				Moy.				Moy.
Janvier	747.3	-25.2	-25.5	-25.4	-25.4	-28.7		-36.4	14										
Fevrier	54.6	-23.9	-22.7	-23.1	-23.2	-27.5		-39.4	14										
Mars	49.9	-20.4	-18.6	-20.9	-20.3	-24.4		-34.4	20										
Avril	62.1	-8.9	-6.3	-10.6	-9.3	-13.5		-21.0	9										
Mai	60.5	0.2	1.3	-0.4	0.1	-2.7		-7.0	1										
Juin	58.9	5.2	6.4	5.1	5.4	2.7		-1.0	8										
Juillet	54.1	5.9	7.3	6.3	6.4	4.2		2.0	25										
Août	56.4	5.3	6.9	4.8	5.4	2.3		-0.5	30										
Septembre	51.3	1.7	2.9	1.2	1.7	-0.7		-7.0	29										
Octobre	50.6	-6.1	-5.1	-6.0	-5.8	-9.4		-15.5	28										
Novembre	54.7	-10.9	-10.3	-10.4	-10.5	-13.7		-21.0	27										
Decembre	58.4	-12.9	-12.2	-12.8	-12.7	-15.4		-24.5	30										
Année	754.9	-7.5	-6.3	-7.7	-7.4	-10.6		-39.4	–										

UPERNIVIK.

λ = 56° 0′. φ = 72° 47′. H = + 3.m

	Moy.	8	2	9	Moy.	Min.	Max.	Min.	Date	Max.	Date	8	2	9	Moy.	8	2	9	Moy.
Janvier	748.7	-27.8	-27.6	-27.4	-27.5	-29.6	-24.8	-32.6	12	-15.6	29	–	–	–	–	–	–	–	–
Fevrier	55.3	-25.6	-25.0	-25.9	-25.6	-28.9	-22.0	-34.8	8	-5.8	27	–	–	–	–	–	–	–	–
Mars	51.0	-25.7	-23.7	-25.0	-24.9	-28.3	–	-37.6	7	–	–	–	–	–	–	–	–	–	–
Avril	63.7	-15.6	-13.1	-15.1	-14.8	-18.8	-11.4	-29.5	7	1.7	30	–	–	–	–	–	–	–	–
Mai	61.8	-3.5	-2.3	-3.5	-3.2	-6.1	-0.7	-11.5	23	3.9	27	–	–	–	–	–	–	–	–
Juin	59.7	2.5	3.9	3.0	3.1	0.3	5.8	-4.4	1	12.5	29	4.7	5.0	4.9	4.9	85	83	85	84
Juillet	54.4	3.3	3.8	3.1	3.3	1.3	6.0	-1.7	3	12.2	18	4.9	5.2	5.0	5.0	84	86	87	86
Août	57.7	4.2	5.5	3.5	4.1	1.6	6.9	-1.9	14	11.7	19	4.5	4.7	4.7	4.6	74	71	80	75
Septembre	52.7	0.9	1.7	0.7	1.0	-0.5	3.3	-6.0	29	10.0	1	4.1	4.1	4.0	4.1	83	78	82	81
Octobre	52.0	-6.3	-5.8	-6.2	-6.1	-7.7	–	-12.7	25	7.7	10	–	–	–	–	–	–	–	–
Novembre	55.6	-11.8	-12.3	-12.2	-12.1	-13.8	-8.9	-20.2	27	-1.7	12	–	–	–	–	–	–	–	–
Decembre	60.2	-17.4	-17.1	-16.8	-17.0	-19.8	-13.7	-26.5	31	–	–	–	–	–	–	–	–	–	–
Année	756.1	-10.2	-9.3	-10.2	-10.0	-12.5	-7.1	-37.6	–	–	–	–	–	–	–	–	–	–	–

1882.

h_t – 1.3^m. h_r – 1.9^m. **IVIKTUT.**

	Nuages.				Pluie.			Nombre de jours de						Jours avec tempête.	Direction du vent.								
	8(9) a.m.	2 p.m.	8 p.m.	Moy	Somme	Max.	Date	●✱▲	✱	▲	K	Sereins	Couverts		N	NE	E	SE	S	SW	W	NW	Calmes
Janvier	6.4	7.1	6.1	6.5	45.4	8.7	30	16	16	·	·	3	13	·	7	21	1	11	2	6	1	6	38
Fevrier	6.3	6.2	6.0	6.2	64.3	15.9	20	13	13	·	·	8	15	·	3	6	·	9	8	4	1	14	49
Mars	5.5	6.3	5.3	5.7	40.8	7.1	3	13	13	·	·	7	11	·	8	10	·	9	3	2	1	13	47
Avril	7.2	6.6	6.9	6.9	51.7	33.3	1	10	8	1	·	3	13	·	3	1	·	6	6	17	1	5	51
Mai	5.6	5.8	5.4	5.6	0.5	0.3	13	4	4	·	·	7	11	·	1	·	·	16	3	9	17	14	33
Juin	7.9	6.1	6.3	6.8	85.7	30.4	11	11	·	·	·	1	12	1	·	·	·	14	6	12	7	17	34
Juillet	6.5	4.9	4.4	5.3	7.3	6.0	28	4	·	·	·	6	6	·	·	1	·	2	·	3	3	54	30
Août	8.8	6.3	6.8	7.3	47.2	9.6	15	12	·	·	·	·	12	·	·	·	·	5	1	2	17	24	44
Septembre	7.4	7.5	7.3	7.4	210.3	63.6	19	20	2	·	·	4	17	·	9	4	·	15	2	1	3	9	47
Octobre	5.9	6.2	6.5	6.2	78.5	45.0	8	8	6	·	·	6	12	·	22	1	1	11	1	·	·	6	51
Novembre	6.4	7.1	4.9	6.1	44.6	14.0	28	11	11	·	·	5	11	·	10	6	·	7	5	1	·	9	52
Decembre	8.3	7.5	5.6	7.1	–	–	–	15	15	·	·	2	14	1	·	·	·	7	1	2	1	3	79
Année	6.8	6.5	6.0	6.4	–	–	–	137	88	1	·	52	147	2	63	50	2	112	38	59	52	164	555

h_t – 1.3^m. h_r – 1.9^m. **GODTHAAB.**

	8	2	9	Moy	Somme	Max	Date	●✱▲	✱	▲	K	Sereins	Couverts	Tempête	N	NE	E	SE	S	SW	W	NW	Calmes
Janvier	8.3	7.8	8.2	8.1	22.8	5.0	30	19	19	·	·	1	21	·	27	23	7	2	5	6	2	19	2
Fevrier	6.3	6.4	6.4	6.4	15.2	2.7	1	14	14	·	·	5	13	·	16	27	8	1	13	14	2	9	4
Mars	9.4	8.6	9.1	9.0	23.7	2.3	8	29	27	·	·	·	25	1	12	10	6	1	17	8	7	18	14
Avril	5.3	5.1	5.0	5.1	6.2	4.0	1	6	6	·	·	8	10	·	13	24	5	4	7	4	1	19	13
Mai	6.0	5.2	6.2	5.8	0.9	0.6	16	6	6	·	·	5	11	·	19	22	5	·	8	8	3	6	22
Juin	7.5	6.2	7.6	7.1	65.1	16.9	23	14	4	·	·	4	16	·	11	15	5	·	17	7	5	11	19
Juillet	–	–	–	–	12.0	11.8	22	–	–	–	–	–	–	·	4	7	1	·	10	8	11	37	15
Août	8.8	6.5	7.9	7.7	28.9	6.4	23	16	·	·	·	2	20	·	7	13	1	·	25	22	8	1	16
Septembre	7.9	8.5	7.8	8.1	187.5	57.7	17	26	9	·	·	3	19	·	7	16	6	1	38	7	1	3	11
Octobre	6.4	6.2	5.8	6.1	15.5	11.4	6	10	10	·	·	5	11	·	18	34	11	2	13	3	·	5	7
Novembre	7.5	7.7	6.3	7.2	15.0	5.4	20	18	18	·	·	3	15	·	15	27	11	4	18	2	2	2	9
Decembre	6.2	6.5	6.8	6.5	4.8	1.5	6	8	5	1	·	3	11	·	21	38	6	4	6	3	2	4	9
Année	–	–	–	7.0	397.6	57.7	–	–	–	–	–	–	–	1	170	256	72	19	177	82	44	134	141

h_t – 1.3^m. h_r – 1.9^m. **JACOBSHAVN.**

	8	2	9	Moy	Somme	Max	Date	●✱▲	✱	▲	K	Sereins	Couverts	Tempête	N	NE	E	SE	S	SW	W	NW	Calmes
Janvier	3.7	3.9	3.2	3.6	5.5	3.2	29	5	5	·	·	10	1	2	1	1	30	1	6	5	·	2	47
Fevrier	3.7	3.8	3.5	3.7	18.6	3.0	1	11	11	·	·	12	2	2	6	2	22	5	5	8	1	·	35
Mars	4.2	4.9	4.8	4.6	28.4	6.7	23	11	11	·	·	4	4	1	2	·	34	13	1	9	·	·	34
Avril	3.8	4.0	4.3	4.0	6.7	2.4	4	7	7	·	·	9	1	·	11	·	13	8	10	4	1	3	40
Mai	4.6	4.2	4.6	4.5	14.0	3.5	12	8	8	·	·	10	3	·	10	·	14	7	11	7	2	1	41
Juin	4.7	4.8	4.9	4.8	8.4	8.1	23	3	1	·	·	5	3	·	7	·	4	4	5	6	3	2	59
Juillet	6.2	5.1	5.4	5.6	40.4	13.2	30	6	·	·	·	6	3	·	9	·	6	1	5	5	3	6	58
Août	3.1	3.1	3.5	3.2	13.4	10.0	23	3	·	·	·	13	1	·	5	·	16	4	11	·	·	5	52
Septembre	4.8	5.3	6.2	5.4	27.1	11.0	8	10	4	·	·	1	3	·	7	·	25	15	6	3	1	·	33
Octobre	5.1	5.0	5.5	5.2	8.9	2.3	15	12	11	·	·	3	2	1	8	2	35	21	5	4	·	·	18
Novembre	5.7	5.5	5.5	5.6	9.8	3.7	12	20	20	·	·	3	·	·	·	·	58	10	4	3	3	·	12
Decembre	4.2	3.7	4.0	4.0	7.0	6.5	7	9	9	·	·	7	·	·	3	·	41	15	4	1	·	·	29
Année	4.5	4.4	4.6	4.5	188.2	13.2	–	105	87	·	·	83	23	6	69	5	298	104	73	55	14	19	458

h_t – 1.3^m. h_r – 1.9^m. **UPERNIVIK.**

	8	2	9	Moy	Somme	Max	Date	●✱▲	✱	▲	K	Sereins	Couverts	Tempête	N	NE	E	SE	S	SW	W	NW	Calmes
Janvier	2.6	2.9	1.8	2.4	3.6	2.0	2	8	8	·	·	17	1	·	6	2	41	1	·	11	·	·	32
Fevrier	4.3	4.2	2.2	3.6	2.1	1.8	19	5	5	·	·	11	2	1	2	4	41	·	2	10	2	·	23
Mars	4.1	4.5	3.8	4.1	3.4	2.8	3	9	9	·	·	10	5	2	5	5	39	·	1	6	1	3	33
Avril	5.0	4.7	4.5	4.7	2.6	1.4	5	9	5	·	·	9	8	·	7	13	17	3	·	7	·	1	42
Mai	7.0	6.0	6.3	6.4	4.8	3.5	26	6	5	·	·	3	9	·	10	14	11	·	3	13	1	1	40
Juin	6.2	4.8	5.7	5.6	9.3	4.8	23	7	1	·	·	3	8	·	18	6	10	7	·	13	4	2	30
Juillet	6.6	6.8	5.3	6.2	30.0	12.5	30	6	1	·	·	4	10	1	29	5	5	·	·	13	7	4	30
Août	6.2	5.9	7.3	6.5	0.0	0.0	–	2	·	·	·	2	11	·	15	5	16	6	·	10	4	5	32
Septembre	7.3	7.1	7.3	7.2	12.4	3.0	25	16	11	·	·	·	13	·	7	6	35	·	3	17	3	3	16
Octobre	8.3	8.1	7.7	8.0	16.8	3.0	7	22	22	·	·	·	17	2	10	7	45	4	1	11	1	5	9
Novembre	6.2	6.9	5.0	6.0	18.5	4.5	15	16	16	·	·	5	9	·	12	5	43	2	2	7	1	2	16
Decembre	3.2	4.4	3.9	3.8	0.0	0.0	–	2	2	·	·	13	6	·	2	1	45	2	3	4	·	·	36
Année	5.6	5.5	5.1	5.4	103.5	12.5	–	108	85	·	·	77	99	6	123	73	348	25	15	122	24	26	339

THORSHAVN.

1882.

Nordlig Bredde (Latitude N): 62° 2½′. Vestlig Længde fra Greenwich (Longitude O de Gr.): 6° 44′.

Höjde over Havet (Altitude): 9.2^m. *Observator:* Bergh, Overlærer.

Iagttagelsestider (Heures d'observation) 8 a.m., 2 p.m. 9 p.m.		Januar	Februar	Marts	April	Mai	Juni	Juli	August	September	Oktober	November	December	Aar (année)
Thermometer. Celsius.	Middel (moyenne)	4.7	4.1	3.5	4.3	7.7	9.4	11.6	11.3	9.4	8.5	4.8	2.0	6.8
	Middel Maximum	6.9	6.6	5.9	6.4	9.9	11.8	14.2	14.1	11.1	9.9	6.9	3.9	9.0
	Middel Minimum	2.3	1.5	0.5	1.9	4.9	6.8	9.3	8.9	6.1	6.0	2.0	-1.1	4.1
	Middel Variation	4.6	5.1	5.4	4.5	5.0	5.0	4.9	5.2	5.0	3.9	4.9	5.0	4.9
	Absolut Maximum	12.3	9.8	10.0	11.9	16.2	15.2	17.5	17.0	12.8	11.9	10.3	9.2	17.5
	Absolut Minimum	-7.3	-7.0	-8.6	-5.3	-1.8	1.2	2.1	3.3	2.0	-0.9	-3.8	-9.0	-9.0
Fugtighedsgrad (hum. rel.)	Middel	82	79	75	79	81	84	89	87	85	90	81	84	83
Damptryk (tens. d. vap.)	Middel	5.4	5.1	4.5	5.0	6.5	7.5	9.1	8.8	7.5	7.5	5.3	4.6	6.4
Barometer.	Middel	753.5	754.0	747.6	757.7	760.2	758.2	751.4	753.4	755.3	756.2	747.1	751.5	753.8
Skydække (nébulosité)	Middel	7.8	7.0	7.2	6.4	6.8	7.6	8.5	8.3	6.9	7.3	7.2	6.4	7.3
Nedbör (haut. d. pl.)	Sum	226.3	188.9	254.1	88.4	160.2	67.0	107.4	127.2	107.5	123.3	194.3	138.9	1783.5
Dage med: (jours de)	Nedbör ● ✱ ▲	30	27	30	21	19	20	23	25	18	24	28	27	292
	Sne ✱	6	5	9	5	»	»	»	»	»	»	2	11	38
	Hagl ▲	7	5	6	»	1	»	»	»	»	»	»	1	20
	Taage ≡	3	1	»	1	3	12	12	8	2	8	»	»	50
	Torden K	»	»	»	»	»	»	»	»	»	»	»	2	2
	Frost (froid)	8	9	6	9	2	»	»	»	»	2	7	20	63
	Storm (tempête)	5	5	7	»	»	»	»	»	2	1	»	»	20
Vindretning: (direction du vent)	N	2	8	6	12	3	12	4	19	6	7	7	17	103
	NE	1	7	14	31	19	30	14	6	16	8	11	19	176
	E	»	5	9	9	10	10	13	4	9	10	6	10	95
	SE	2	4	3	12	9	4	6	7	12	33	24	16	132
	S	16	10	8	6	8	2	10	7	12	8	17	6	110
	SW	26	21	25	8	16	7	15	17	16	10	6	8	176
	W	21	19	21	5	17	2	10	11	10	5	4	»	124
	NW	14	5	7	»	2	2	1	8	1	»	3	3	46
	Stille (calme)	11	5	»	7	9	21	20	14	8	12	12	14	133
Vindstyrke: (force du vent)	N	1.3	2.3	2.8	2.2	1.3	2.3	1.8	1.4	2.0	1.0	2.9	1.4	1.9
	NE	2.0	2.5	1.8	2.4	2.1	1.6	1.5	1.0	2.0	1.3	2.2	2.1	1.9
	E	»	1.7	2.5	2.2	1.6	1.8	1.5	1.0	1.9	1.4	2.3	2.3	1.9
	SE	2.0	2.0	2.9	2.3	1.4	2.1	1.2	1.0	1.6	2.0	2.2	2.6	2.0
	S	2.0	2.6	3.0	1.9	1.6	1.0	1.4	1.4	2.3	1.6	2.0	2.0	2.0
	SW	3.4	3.5	3.1	1.8	2.4	1.8	1.4	1.9	2.5	2.5	2.0	2.0	2.6
	W	3.0	2.4	2.8	1.5	2.2	1.6	1.9	1.4	3.3	2.9	1.4	»	2.4
	NW	2.3	2.3	2.3	»	1.0	1.3	1.0	1.5	1.0	»	2.1	1.3	1.9
	Middelstyrke (force moy.)	2.4	2.5	2.7	2.0	1.7	1.4	1.2	1.2	2.0	1.6	1.9	1.7	1.9

Dag	Thermometer. Celsius.						Fugtighedsgrad			Damptryk			Barometer.			Vindens Retn. og Styrke			Skydække			Nedbør	Anmærkn:
	8.	2.	9.	Middel	Max.	Min.	8.	2.	9.	8.	2.	9	8.	2.	9.	8.	2	9.	8	2.	9.		
1.	2.8	1.6	2.2	2.2	6.8	0.8	80	89	94	4.6	4.6	5.1	738.1	737.5	736.0	SW 2-3	W 2-3	W 2-3	7	6	10	19.6	●1✱3
2.	1.2	1.0	-2.4	-0.1	3.0	1.0	83	83	94	4.2	4.1	3.6	30.7	31.2	31.0	N 1	0	0	3	8	0	8.9	✱1
3.	-1.4	-0.4	-1.9	-1.2	1.2	-2.6	88	81	91	3.6	3.6	3.4	34.6	37.1	43.6	NW 2	NW 2	NW 1	5	5	7	0.1	✱123
4.	-2.4	2.3	2.0	0.6	-0.4	-3.8	81	87	91	3.1	4.8	4.8	48.6	44.5	43.3	0	SW 1	0	7	7	10	1.0	✱12
5.	4.8	5.0	5.0	4.9	4.8	-2.4	94	95	95	6.0	6.2	6.2	31.4	24.0	21.6	SE 3	NE 2	NW 2	10	10	9	16.0	●123
6.	2.5	2.5	3.7	2.9	6.1	2.5	89	89	93	4.9	4.9	5.6	22.6	20.3	23.3	W 1-2	W 1-2	W 3-4	10	10	10	25.2	●13
7.	2.6	2.0	3.0	2.5	5.4	2.2	87	80	71	4.8	4.3	4.0	30.4	34.4	39.3	WNW 3	WNW 3-4	WNW 3-4	10	7	7	12.5	●12▲2✱
8.	3.4	3.0	4.6	3.7	4.8	1.0	71	74	49	4.2	4.2	3.1	38.5	38.8	40.4	WSW 3	W 3	WNW 3-4	7	7	7	8.4	▲123
9.	1.3	1.2	0.2	0.9	4.7	1.1	83	87	69	4.2	4.4	3.2	38.4	40.9	49.2	WNW 2-3	WNW 2-3	WNW 1-2	5	7	3	9.5	▲12
10.	6.7	2.0	1.6	3.4	6.9	-1.1	84	77	61	6.2	4.1	3.2	32.1	29.8	47.7	SSW 5	W 5	WNW 3	10	7	4	25.9	●12▲3
11.	-1.2	0.8	4.6	1.4	7.5	-1.2	78	80	86	3.3	3.9	5.4	57.8	60.4	61.7	NW 1	0	S 1	2	3	7	3.2	●3
12.	6.4	8.0	9.0	7.8	6.4	-1.2	94	93	88	6.8	7.5	7.5	57.1	55.6	59.2	S 2	SSW 2-3	SSW 3-4	10	10	10	0.5	●123
13.	9.0	8.7	9.2	9.0	9.4	6.4	86	84	87	7.3	7.0	7.5	57.7	56.6	53.1	S 2-3	S 2-3	S 3-4	10	8	10	3.6	●3
14.	8.2	9.0	11.8	9.7	10.0	7.8	82	77	83	6.7	6.6	8.4	58.7	56.1	50.9	S 1-2	S 1	S 1	7	10	10	0.7	●3
15.	6.0	5.4	3.4	4.9	12.3	6.0	81	82	98	5.6	5.5	5.7	63.4	67.1	71.2	WSW 1-2	0	0	10	10	10	2.4	●12
16.	8.8	8.8	10.1	9.2	9.0	3.4	96	93	75	8.1	7.9	6.9	65.8	65.4	66.8	SW 3	SW 3	SW 3-4	10	10	10	3.7	●23 ≡123
17.	9.6	7.4	7.4	8.1	10.4	8.8	91	76	58	8.1	5.8	4.4	65.3	67.6	72.0	SW 3-4	W 2-3	W 3-4	10	7	6	3.2	●1.2 ≡12
18.	7.0	9.0	8.8	8.3	10.0	6.4	78	93	99	5.9	8.0	8.3	72.8	70.3	69.9	SW 3-4	SW 3-4	SW 3	10	10	10	0.5	●123
19.	9.0	9.0	8.6	8.9	9.8	7.0	93	84	83	8.0	7.2	6.8	68.6	67.3	67.3	SW 3-4	W 3-4	W 4	10	10	10	9.0	■12
20	8.0	7.6	5.0	6.9	10.0	7.5	85	73	58	6.8	5.7	3.8	61.1	55.2	60.3	SSW 4-5	SW 4-5	WNW 4-5	10	8	6	5.1	●1.23
21.	5.4	5.8	7.4	6.2	8.2	3.8	80	84	99	5.4	5.7	7.6	66.9	64.3	57.0	SW 2-3	SW 2-3	SSW 4	10	10	10	1.9	●23
22	4.0	2.4	1.2	2.5	9.5	3.8	63	63	73	3.8	3.4	3.7	56.5	61.9	64.0	NW 4	NW 2	NW 2	3	5	5	13.5	●1▲3
23.	5.1	6.0	5.6	5.6	5.2	1.1	85	78	86	5.5	5.4	5.9	60.4	57.7	59.6	SW 3-4	W 3-4	W 2-3	7	8	6	6.8	●3▲12
24.	9.0	9.6	9.8	9.5	9.0	1.3	89	92	91	7.6	8.2	8.2	54.1	54.5	55.7	SW 4-5	SW 4-5	SW 5	10	10	10	13.5	●123 ≡1.23
25.	10.0	8.0	5.4	7.8	10.6	8.8	86	56	74	7.8	4.4	4.9	57.1	59.8	65.2	SW 5	W 4	W 1-2	10	7	3	2.9	●1.2
26.	7.4	8.6	8.4	8.1	10.2	5.4	66	77	82	5.1	6.4	6.8	60.0	56.7	53.2	SW 4-5	SW 4	SW 4-5	8	7	7	8.3	●1.23
27.	3.4	4.0	3.1	3.5	8.6	3.4	92	77	93	5.3	4.7	5.3	51.3	49.0	43.9	0	0	SSW 1	10	10	10	12.7	●123
28.	3.0	1.4	-3.2	0.4	5.5	2.1	64	80	76	3.7	4.0	2.7	45.2	51.2	62.8	W 3	NW 2	N 1-2	7	7	7	4.8	✱23▲1.2
29.	-3.2	-0.4	0.4	-1.1	3.0	-7.3	80	83	80	2.9	3.7	3.8	73.9	74.7	77.5	0	SW 1	0	4	5	4	2.8	
30.	1.2	3.8	4.4	3.1	1.2	-3.3	91	67	74	4.5	4.0	4.6	79.0	77.1	75.2	SSE 1	SE 1-2	S 2	8	8	10		
31.	4.2	5.2	6.4	5.3	4.8	1.2	85	80	90	5.2	5.3	6.4	71.4	69.1	66.8	S 1	S 1	S 1	8	3	10	0.1	●1
Midd.	4.6	4.8	4.7	4.7	6.9	2.3	83	81	82	5.5	5.3	5.4	753.2	752.8	754.5	2.5	2.3	2.4	8.0	7.7	7.7	226.3	

FEBRUAR.

Dag	Therm. 8.	Therm. 2.	Therm. 9.	Middel	Max.	Min.	Fugt. 8.	Fugt. 2.	Fugt. 9.	Dampt. 8.	Dampt. 2.	Dampt. 9	Bar. 8.	Bar. 2.	Bar. 9.	Vind 8.	Vind 2	Vind 9.	Sky 8	Sky 2.	Sky 9.	Nedbør	Anmærkn:
1.	9.6	9.4	8.4	9.1	9.6	4.2	83	89	93	7.3	7.9	7.7	761.8	759.5	755.9	SSW 4	SSW 4-5	SSW 3-4	10	10	10	1.0	●123
2.	4.2	5.0	6.8	5.3	9.8	3.2	76	74	76	4.7	4.8	5.6	55.1	58.1	57.8	SW 3-4	W 4	SW 4-5	7	3	10	19.6	●▲1.2
3.	8.4	8.6	5.8	7.6	9.0	4.2	82	91	84	6.8	7.5	5.7	52.7	52.1	56.5	SW 5	SW 5	SW 2	10	10	10	0.7	●3
4.	4.0	4.4	0.6	3.0	9.2	3.9	70	65	80	4.3	4.1	3.8	62.8	65.7	68.9	W 1-2	W 1-2	0	7	3	1	12.1	●1.2
5.	2.6	4.7	5.0	4.1	5.2	-0.5	85	73	64	4.8	4.7	4.2	67.1	66.6	66.8	W 1	WSW 1	W 1	5	6	7	0.4	
6.	0.6	0.6	1.8	1.0	5.1	0.6	83	94	100	4.0	4.5	5.2	73.9	73.8	69.7	ENE 2	E 2	0	10	10	10	0.7	✱12●3
7.	8.2	7.9	7.6	7.9	8.2	0.6	88	92	88	7.1	7.3	6.8	68.6	68.7	67.8	SW 3	SW 2-3	SW 2-3	8	8	9	13.0	●1
8.	6.4	7.1	7.3	6.9	8.2	6.2	84	74	78	6.0	5.6	5.9	65.1	62.3	58.1	S 2-3	S 2-3	S 2-3	10	10	10	0.3	●1.3
9.	8.3	7.6	8.9	8.3	8.5	6.2	87	94	92	7.0	7.3	7.8	57.8	55.0	53.3	SSW 2	SE 2-3	S 3-4	7	10	10	1.4	●23
10.	7.6	6.4	5.3	6.4	9.8	7.0	82	75	85	6.4	5.4	5.6	45.9	46.8	50.7	S 3-4	SW 3-4	WSW 3	8	7	6	3.4	●▲23
11.	6.4	7.6	7.8	7.3	8.0	4.0	90	93	85	6.4	7.2	6.7	51.2	47.0	42.0	SSE 2	SSE 2	S 1-2	3	10	6	3.6	
12.	4.2	4.7	5.4	4.8	8.5	3.2	79	81	89	4.9	5.2	6.0	40.4	41.2	34.2	SW 3-4	SW 3-4	SW 4	5	7	7	10.0	●▲1.2
13.	0.8	1.2	-1.8	0.1	8.0	0.8	83	87	52	4.1	4.4	2.1	26.0	33.1	38.3	SE 3-4	SW 3-4	WSW 3-4	7	5	4	13.3	●1
14.	-2.8	-1.7	-2.4	-2.3	1.4	-2.8	70	64	81	2.6	2.6	3.1	47.0	50.1	48.0	N 1-2	0	NE 3	3	3	6	1.4	✱13
15.	-4.9	-4.2	-4.2	-4.4	-1.2	-5.2	74	66	73	2.3	2.2	2.4	56.2	61.3	60.4	N 1-2	N 1-2	0	3	3	10	3.5	
16.	4.8	5.6	0.4	3.6	5.0	-7.0	64	74	62	4.1	5.0	2.9	39.9	35.0	48.6	W 3	NW 2-3	N 1-2	5	7	5	6.0	●▲12
17.	2.9	3.7	1.8	2.8	5.8	-0.5	86	70	73	4.9	4.2	3.8	49.2	51.4	49.9	W 3	W 2-3	S 1	5	3	10	12.4	●▲123
18.	2.0	1.1	-0.9	0.7	4.1	1.2	73	60	67	3.9	3.0	2.9	39.6	52.5	63.1	N 3	N 4	N 2-3	7	7	4	11.6	
19.	3.2	5.6	6.8	5.2	3.4	-2.6	83	71	96	4.8	4.8	7.1	67.0	66.4	62.0	SW 1-2	WNW 3	W 3	5	6	-	4.5	●123
20	8.4	8.6	6.8	7.9	8.6	3.1	92	91	91	7.5	7.5	6.7	60.0	62.4	66.7	WNW 2	WNW 1	WNW 2	10	7	5	20.7	●123 ♕3
21.	4.0	8.2	7.5	6.6	9.0	3.3	95	96	93	5.8	7.8	7.2	73.0	69.0	64.9	SE 2	WSW 3	WSW 4-5	10	10	8	1.7	●23 ≡1.23
22	8.6	6.0	4.2	6.3	9.0	4.0	88	78	79	7.3	5.4	4.9	56.8	56.9	57.3	W 3-4	W 3	W 3	10	9	7	19.0	●123
23.	4.4	6.5	6.7	5.9	8.6	3.6	89	83	80	5.5	6.0	5.8	54.9	54.5	53.9	WNW 2	WNW 1-2	W 2	10	7	8	12.9	●23
24.	7.8	8.6	8.0	8.1	8.3	4.3	88	87	73	6.9	7.2	5.9	46.2	44.0	40.1	SW 3-4	SW 4-5	SW 4-5	8	10	6	3.8	●1.23
25.	2.8	1.7	0.6	1.7	9.0	2.8	93	93	80	5.2	4.8	3.8	36.3	35.0	35.2	0	NE 2	NE 2	10	10	10	8.0	●1.2✱23
26.	0.4	-0.4	-2.4	-0.8	3.3	-2.8	52	61	65	2.5	2.7	2.5	40.6	42.9	44.0	NE 3-4	NE 3	N 3	5	4	6	2.7	✱3
27.	-2.8	0.2	-0.7	-1.1	0.4	-2.8	74	62	73	2.8	2.9	3.2	50.2	52.1	53.8	NE 2	NE 2	E 1-2	5	3	2	1.2	✱1
28.	1.6	2.4	2.0	2.0	1.6	-2.8	76	55	69	3.9	3.0	3.7	53.9	52.8	50.2	ESE 1-2	ESE 1	E 2	7	2	5		
29.																							
30.																							
31.																							
Midd.	4.0	4.5	3.7	4.1	6.6	1.5	81	78	79	5.1	5.2	5.0	753.5	754.2	754.2	2.5	2.6	2.4	7.1	6.8	7.2	188.9	

THORSHAVN. **MARTS.** **1882.**

Dag	Thermometer. Celsius.						Fugtighedsgrad			Damptryk			Barometer.			Vindens Retn. og Styrke			Skydække			Nedbör	Anmærkn.
	8.	2.	9.	Middel	Max.	Min.	8.	2.	9.	8.	2.	9	8.	2.	9.	8.	2	9.	8.	2.	9.		
1.	3.0	4.2	3.2	3.5	3.0	0.8	69	87	52	3.9	5.4	3.0	747.4	747.9	748.9	E 3	ESE 3-4	E 3-4	8	8	8	0.4	●1
2.	3.4	4.2	3.5	3.7	4.8	2.8	55	51	62	3.2	3.1	3.6	51.4	53.3	55.3	E 3-4	ENE 3	ENE 2-3	10	7	10	1.8	●1
3.	2.0	3.8	3.6	3.1	4.2	2.0	77	60	73	4.1	3.7	4.3	55.4	50.4	41.5	NE 1	S 1	SW 3	10	10	10	0.8	●1.3
4.	2.9	4.2	2.9	3.3	4.8	1.4	69	51	51	3.9	3.1	2.9	29.8	29.6	32.1	WNW 3	WNW 3-4	WNW 3	5	5	2	13.7	●1.2✱1
5.	1.2	−0.6	−2.8	−0.7	4.2	0.3	80	86	76	4.0	3.8	2.8	30.8	29.2	32.8	NE 1	NE 3	N 2-3	10	10	10	1.4	✱2.3
6.	−8.4	−8.0	−6.4	−7.6	2.1	−8.4	85	74	76	2.0	1.8	2.1	46.6	53.5	57.6	N 3	NW 3	W 1-2	7	5	10	5.5	✱1.2
7.	1.2	8.0	8.5	5.9	1.6	−8.6	94	93	92	4.7	7.5	7.6	47.2	34.6	34.1	ESE 3-4	SW 3	WSW 3-4	10	10	7	1.8	●1.2.3✱1
8.	6.6	6.5	4.8	6.0	9.2	1.2	68	63	55	5.0	4.5	3.5	38.3	44.0	51.6	SW 3-4	SW 2-3	W 1-2	5	3	7	35.9	●▲1 ☈3
9.	6.0	9.0	2.4	5.8	7.0	3.9	90	78	70	6.3	6.7	3.8	42.4	28.4	41.7	SSE 3-4	S 4-5	W 4-5	10	7	5	3.5	●1.2.3▲3☈3
10.	4.0	5.3	2.2	3.8	9.0	1.8	63	74	82	3.8	5.0	4.4	46.9	47.0	51.1	SW 3	SW 3	W 3	4	5	7	7.3	●▲3
11.	2.0	4.8	4.8	3.9	6.0	1.0	91	81	73	4.8	5.2	4.7	53.2	52.7	54.5	SW 3	SW 4	W 2	5	5	7	9.2	▲1.2.3
12.	7.5	7.2	5.6	6.8	7.5	2.0	89	82	65	6.9	6.2	4.4	47.3	47.5	48.1	SSW 5	W 3	W 2-3	10	8	10	18.8	●1.2.3
13.	3.6	6.4	8.6	6.2	9.0	2.3	65	75	93	3.9	5.4	7.8	57.8	57.3	52.4	W 2	WSW 3	SSW 4-5	3	4	10	6.3	●3
14.	9.4	6.1	2.2	5.9	10.0	3.6	88	56	80	7.7	3.9	4.3	46.8	51.5	57.1	SW 5	W 3-4	SW 1	10	3	5	2.9	●1
15.	5.2	7.7	8.6	7.2	9.7	1.8	77	88	93	5.1	6.8	7.8	55.0	48.2	47.9	SW 4-5	SW 5	W 3	10	10	10	7.5	●1.2.3
16.	8.0	8.0	0.8	5.6	9.4	5.2	78	72	90	6.2	5.8	4.4	50.5	54.5	64.4	W 4	W 3	NE 1	7	6	3	33.0	●1.2
17.	1.8	6.2	7.6	5.2	8.5	0.5	90	84	90	4.7	5.9	7.0	68.5	64.3	59.8	E 1	SE 2	SW 3-4	10	10	10	4.3	●3
18.	8.3	8.8	3.4	6.8	8.8	1.8	89	95	75	7.3	8.0	4.4	54.4	49.5	54.4	SSW 3-4	SSW 4-5	NW 1	10	10	5	4.5	●2
19.	4.1	4.8	1.8	3.6	9.0	0.8	69	76	95	4.2	4.9	5.0	53.2	49.5	43.2	SSW 2	SW 1	S 1	4	7	8	5.7	▲2●3
20.	1.8	1.2	−1.9	0.4	5.4	0.6	84	80	60	4.4	4.0	2.4	36.3	34.5	38.8	SW 3	SW 3	WNW 4	7	7	7	12.8	✱3
21.	−2.8	0.6	−1.7	−1.3	2.6	−4.3	76	66	72	2.8	3.2	2.9	38.8	44.4	55.6	NW 2	N 2	N 5	7	5	5	5.1	✱1.2.3
22.	−0.8	2.8	5.5	2.5	3.3	−2.8	83	64	86	3.6	3.6	5.8	65.4	61.6	50.9	NW 1	SW 3	S 3-4	7	3	10	8.2	●3
23.	4.2	5.4	5.1	4.9	6.8	−0.8	70	68	82	4.3	4.5	5.3	47.1	45.8	40.8	W 3-4	SW 3	SW 3-4	4	7	8	8.4	
24.	4.3	4.9	2.4	3.9	6.6	3.2	77	68	77	4.8	4.5	4.2	28.8	30.2	31.5	WSW 2	WSW 2	WSW 3	7	4	5	11.7	●1.3▲3
25.	1.2	3.2	0.3	1.6	6.0	0.7	91	71	81	4.5	4.1	3.8	33.6	35.2	38.2	W 2	N 3	NE 2	7	6	10	7.1	●1
26.	3.0	3.6	4.6	3.7	4.0	0.1	61	69	82	3.5	4.1	5.2	43.9	44.6	40.7	SW 1-2	WSW 2	S 2-3	3	5	10	1.3	✱1●3
27.	5.1	4.0	2.6	3.9	5.1	0.4	64	67	87	4.2	4.1	4.8	36.0	46.3	46.3	WNW 3	NNW 2	W 3	5	3	7	18.9	●1.3✱3
28.	1.0	2.6	1.6	1.7	5.1	−0.5	73	55	73	3.7	3.1	3.7	52.2	54.4	52.8	N 1-2	NE 1	E 1-2	3	3	10	3.8	
29.	2.0	2.6	1.4	2.0	3.2	1.0	93	91	91	4.9	5.0	4.6	50.3	50.4	53.3	E 2	NE 2	NE 1-2	10	10	5	6.2	●✱1.2.3
30.	2.0	3.6	1.1	2.2	2.8	0.8	71	52	68	3.8	3.1	3.5	57.1	57.3	57.0	NE 2	NE 2	NE 2	10	10	10	6.3	
31.	2.6	4.8	4.1	3.8	4.0	0.7	63	61	61	3.5	3.9	3.8	58.0	59.8	61.4	ENE 2-3	ENE 2-3	ENE 2	10	7	6		
Midd.	3.1	4.4	2.9	3.5	5.9	0.5	77	72	76	4.5	4.6	4.4	747.4	747.0	748.3	2.7	2.8	2.6	7.4	6.5	7.6	254.1	

APRIL.

Dag	8.	2.	9.	Middel	Max.	Min.	8.	2.	9.	8.	2.	9	8.	2.	9.	8.	2	9.	8.	2.	9.	Nedbör	Anmærkn.
1.	4.8	5.8	4.4	5.0	5.0	2.3	79	75	79	5.1	5.1	4.9	765.9	767.9	770.3	NE 2	NE 2	NE 3	10	10	8	0.3	●1.2
2.	5.7	6.6	6.8	6.4	6.4	4.1	77	73	70	5.3	5.3	5.1	71.9	72.0	71.5	NE 2	E 2	E 2	3	3	5	0.1	
3.	6.1	7.3	5.7	6.4	7.1	4.9	79	78	79	5.6	5.9	5.4	71.3	68.0	67.1	ESE 2-3	ESE 3	SE 3	6	10	7		●3
4.	6.6	7.6	6.8	7.0	8.0	5.1	83	88	90	6.0	6.8	6.6	67.1	68.5	68.4	SE 3	SE 2	S 2	10	10	8	2.1	≡1
5.	7.0	7.1	6.5	6.9	8.2	6.0	70	87	88	5.2	6.6	6.4	69.6	69.6	69.9	SSE 2	SSE 2	S 1	4	7	4		
6.	8.2	9.4	4.2	7.3	9.1	4.0	74	67	90	6.0	5.9	5.6	72.9	73.6	74.6	SW 2	SSW 2	0	3	2	6		☈3
7.	8.1	9.1	5.6	7.6	11.2	4.2	75	72	86	6.1	6.2	5.9	75.9	76.7	76.4	SSW 1	SW 1	SW 1	10	2	1		☈3
8.	8.0	9.4	6.0	7.8	10.0	4.2	76	67	91	6.1	5.9	6.4	76.0	74.6	73.5	W 1	W 1-2	W 1	2	2	3		
9.	7.8	9.6	4.1	7.2	9.8	5.8	83	82	88	6.6	7.2	5.4	70.1	68.6	67.1	W 2	W 2	0	3	3	0		
10.	1.8	1.2	−0.4	0.9	9.6	1.8	91	87	81	4.8	4.4	3.6	68.3	68.7	68.0	NE 3-4	NE 3	NE 3	10	10	7	2.5	●1
11.	−1.6	1.0	−0.9	−0.5	2.0	−2.2	82	60	74	3.3	3.0	3.2	65.8	63.6	63.4	NE 3	NE 3	NE 2	7	4	5	2.0	✱1.2.3
12.	3.2	3.0	1.4	2.5	3.2	−1.6	76	78	74	4.4	4.4	3.8	62.4	62.4	62.0	ENE 3	ENE 3	ENE 2	5	3	4	1.4	
13.	2.3	3.3	0.8	2.1	4.8	0.8	89	71	73	4.9	4.1	3.6	59.6	57.2	56.5	NE 3	NE 3	NE 3	7	7	7	1.5	●1
14.	1.1	2.0	−2.4	0.2	3.8	0.0	79	66	73	4.0	3.5	2.8	54.8	56.0	56.7	NE 3	NE 3	NE 2	7	7	7	0.1	✱1.2.3
15.	−4.4	−4.0	−3.6	−4.0	2.7	−5.3	77	77	69	2.5	2.6	2.4	55.8	54.2	53.0	NNE 2	NNE 2	NNE 3	4	4	7	1.0	✱1.2.3
16.	−1.4	1.8	1.4	0.6	−1.4	−5.2	86	67	74	3.6	3.5	3.8	51.0	51.5	52.3	NE 1	ENE 3	ENE 3	10	7	7	11.3	✱1.2.3
17.	−0.4	2.8	−2.4	0.0	2.8	−3.2	65	77	73	2.9	4.4	2.8	51.9	50.1	50.3	NE 2	0	N 1	0	1	0	7.8	
18.	1.4	3.2	0.6	1.7	5.0	−3.0	76	63	85	3.9	3.6	4.1	51.8	52.5	53.0	N 1	N 1	N 2	3	3	4		
19.	2.6	4.2	1.3	2.7	4.2	−3.0	65	66	92	3.6	4.1	4.7	51.4	47.0	43.5	0	NE 1-2	0	0	10	10	0.4	●1.3
20.	4.4	5.2	5.3	5.0	4.4	1.3	84	81	96	5.2	5.4	6.3	46.8	49.8	49.9	NE 1	S 1	ESE 1	10	10	10	5.0	●1.2.3
21.	8.2	10.2	7.7	8.7	8.2	4.4	78	73	89	6.3	6.8	6.9	50.4	50.2	51.5	SSW 2-3	SW 3	SW 3	7	6	10	16.0	●1.3
22.	9.1	11.6	6.8	9.2	11.3	6.8	79	73	93	6.8	7.4	6.8	54.2	54.0	53.9	SW 1	SE 1	0	3	4	10	5.5	
23.	7.5	6.2	5.3	6.3	11.9	6.8	89	87	80	6.9	6.1	5.3	49.1	47.4	46.4	NE 3	NE 3	NNE 3	8	10	10		●2.3
24.	2.2	4.2	3.8	3.4	7.8	2.1	87	85	85	4.7	5.2	5.1	47.5	47.0	46.3	N 3	N 3	N 3	0	10	10	4.6	●1.2.3
25.	2.2	1.5	0.2	1.3	6.2	1.2	84	82	65	4.5	4.2	3.0	48.4	50.6	51.6	NNE 3	NNE 3	NNE 2	9	7	10	4.5	✱1.2.3
26.	−0.2	2.3	1.4	1.2	3.6	−0.8	65	59	71	2.9	3.2	3.6	52.5	52.9	53.6	N 2	N 2	0	8	10	10	1.1	
27.	4.2	6.3	5.3	5.3	4.2	−0.2	65	74	71	4.0	5.2	4.7	49.2	46.8	44.2	SSE 1	SSE 2-3	SSE 2-3	10	5	8		
28.	6.6	9.4	7.2	7.7	6.6	3.2	87	82	87	6.3	7.2	6.6	41.1	41.7	42.8	SE 2-3	SSE 3	SE 2	10	5	10	0.6	●1.3
29.	5.8	6.6	6.0	6.1	9.5	5.5	93	91	90	6.4	6.6	6.3	43.8	42.0	42.4	ESE 3	SE 3	E 2	10	10	10	5.0	●1.2.3
30.	7.6	7.6	4.0	6.4	7.6	5.5	68	77	75	5.4	6.0	4.6	44.9	45.4	46.2	NE 1-2	NE 1-2	NE 1-2	5	5	7	15.6	
31.																							
Midd.	4.2	5.4	3.3	4.3	6.4	1.9	79	76	81	5.0	5.2	4.9	758.0	757.7	757.5	2.1	2.2	1.8	6.1	6.2	6.8	88.4	

THORSHAVN. **MAI.** **1882.**

Dag	Thermometer. Celsius.						Fugtighedsgrad			Damptryk			Barometer.			Vindens Retn. og Styrke			Skydække			Ned.	Anmærkn:
	8.	2.	9.	Middel	Max.	Min.	8.	2.	9.	8.	2.	9	8.	2.	9.	8.	2	9.	8.	2.	9.	bör	
1.	3.0	3.6	2.3	3.0	9.0	1.7	71	67	84	4.0	4.0	4.6	748.9	750.7	752.0	N 2	NE 2	NE 1	7	8	6		
2.	5.2	7.1	6.7	6.3	5.2	0.3	74	86	88	4.9	6.4	6.5	51.9	51.7	52.2	NE 3	NE 3	NE 1	8	10	7		
3.	7.6	8.9	6.7	7.7	7.6	5.1	76	86	91	5.9	7.2	6.7	55.1	56.2	56.8	0	0	0	4	3	7	3.8	
4.	7.2	6.9	6.8	7.0	10.0	6.1	90	94	96	6.8	7.0	7.1	55.2	54.5	53.5	E 3	E 3	ENE 3	10	10	10	2.3	● 1.2.3
5.	6.6	5.6	3.8	5.3	7.2	6.3	96	99	92	7.0	6.7	5.5	55.0	57.0	59.7	NE 3	NE 3	NE 3	10	10	10	57.0	● 1.2.3
6.	3.6	4.5	2.2	3.4	6.7	2.7	85	63	62	5.0	4.0	3.3	62.5	63.7	65.1	NE 3	NE 3	NE 2	10	8	10	24.4	● 1.2
7.	2.2	2.7	2.1	2.3	4.8	0.9	59	58	64	3.2	3.3	3.4	66.7	67.6	67.6	NE 2	NE 2	0	10	10	7	0.4	
8.	2.8	6.9	4.0	4.6	3.6	−1.8	80	55	63	4.6	4.1	3.8	68.2	68.1	66.6	0	0	SSE 2	3	5	10		
9.	6.1	8.0	6.8	7.0	8.1	2.8	86	88	64	6.0	7.0	4.7	59.0	53.7	55.2	SE 3-4	S 3	W 3-4	10	7	8	0.1	● 1.2.3
10.	8.3	9.2	5.0	7.5	9.3	5.3	82	80	86	6.7	6.9	5.6	57.4	56.8	55.6	W 3-4	W 3-4	W 3-4	6	5	7	7.5	● 1.2.3 ▲ 3
11.	7.0	7.1	4.7	6.3	9.8	4.1	84	81	84	6.3	6.1	5.4	54.1	54.4	54.3	W 2-3	W 2-3	W 2	6	5	6	9.0	● 1.2
12.	5.2	4.4	2.8	4.1	9.7	1.6	74	73	70	4.9	4.5	4.0	57.7	60.7	65.1	NW 1	N 1	NW 1	6	8	10	4.8	
13.	4.2	6.1	3.0	4.4	6.5	0.5	65	57	73	4.0	4.0	4.1	69.2	71.8	74.0	N 1	NNE 1	E 1	3	3	3		
14.	6.0	8.6	5.0	6.5	6.3	−0.5	72	69	92	5.0	5.8	6.0	74.8	74.9	74.8	ESE 1	SE 1	E 1	0	2	5		
15.	7.4	9.2	5.8	7.5	8.8	4.0	73	71	84	5.6	6.2	5.7	75.0	74.1	73.4	SE 1	SE 1	WSW 1	5	0	3		
16.	8.0	9.6	8.4	8.7	9.3	4.3	85	87	82	6.8	7.7	6.8	71.8	71.4	69.6	WSW 2-3	WSW 2	WSW 2	10	10	4		
17.	9.8	10.8	9.3	10.0	10.8	7.6	80	77	84	7.2	7.5	7.3	67.3	66.8	65.7	SW 3-4	SW 3-4	SW 2-3	10	8	7		
18.	9.9	10.5	9.6	10.0	12.2	9.3	89	84	86	8.1	7.9	7.6	64.4	65.2	64.6	SW 3-4	SW 3-4	SW 3	10	10	7	0.5	● 1.2
19.	14.0	12.0	7.4	11.1	14.0	8.3	58	83	94	6.9	8.6	7.2	64.9	65.7	68.6	S 1	SE 1-2	0	2	0	0	0.1	
20	10.4	12.1	9.8	10.8	16.2	4.3	80	73	60	7.5	7.7	5.5	71.2	71.3	70.5	0	ENE 1	ENE 1	0	0	0		
21.	9.0	10.0	8.3	9.1	13.9	8.3	89	86	87	7.6	7.8	7.0	65.8	63.4	63.5	ENE 1	E 1	SE 1	10	10	10		≡ 1.2
22	9.0	11.1	8.8	9.6	11.2	7.4	86	78	78	7.3	7.7	6.6	59.9	58.9	57.8	SSW 1	W 1	W 1	10	3	10	13.6	●
23.	8.0	9.4	7.4	8.3	13.0	5.1	83	80	86	6.7	7.1	6.6	52.4	49.1	46.3	WSW 1	SW 1	S 1	10	10	10		
24.	8.1	8.9	8.4	8.5	9.8	6.2	93	93	94	7.5	7.9	7.8	41.7	39.7	38.0	SE 1	SE 1-2	ESE 1-2	10	10	10	8.1	● 1.2.3
25.	9.6	10.6	7.4	9.2	9.9	7.6	83	67	90	7.3	6.3	6.9	41.2	47.6	52.4	SW 1-2	SW 1	0	10	4	0	14.0	● 1
26.	8.2	10.5	8.5	9.1	11.9	6.0	99	90	96	8.0	8.4	7.9	52.1	51.7	52.1	NE 1	NE 2	ENE 1	10	9	10	0.1	≡ 1.2.3
27.	9.8	8.6	8.4	8.9	10.9	8.0	94	96	96	8.4	8.0	7.9	52.5	51.4	51.4	NE 1	E 1	S 1-2	10	10	5	0.4	≡ 1.2
28.	11.0	11.6	10.0	10.9	11.9	7.0	87	86	83	8.6	8.7	7.6	53.7	53.4	53.8	S 1-2	S 1	SW 2-3	2	10	6	4.9	●
29.	11.2	11.4	9.4	10.7	12.9	8.3	84	79	88	8.3	8.0	7.7	55.6	57.7	59.1	SW 2-3	SW 3	SSW 3	6	9	9	6.8	●
30.	9.8	10.2	8.4	9.5	12.7	7.9	78	84	86	7.0	7.8	7.0	63.9	65.2	67.7	WSW 2-3	W 3	W 2	6	8	5	2.4	●
31.	11.4	11.8	9.2	10.8	12.0	6.7	61	75	91	6.2	7.7	7.8	69.0	69.7	69.5	W 1	W 1-2	W 1	4	3	8		
Midd.	7.7	8.6	6.7	7.7	9.9	4.9	81	79	83	6.4	6.9	6.2	759.9	760.1	760.5	1.8	1.9	1.6	7.0	6.7	6.8	160.2	

JUNI.

Dag	8.	2.	9.	Middel	Max.	Min.	8.	2.	9.	8.	2.	9	8.	2.	9.	8.	2	9.	8.	2.	9.	bör	Anmærkn:
1.	10.2	12.8	9.6	10.9	12.8	8.7	94	80	98	8.7	8.7	8.7	767.7	766.7	766.2	SW 2-3	SW 2-3	W 2	10	9	10	0.8	● 1.3 ≡ 3
2.	10.8	12.6	10.3	11.2	13.3	8.9	90	77	74	8.7	8.3	6.9	66.2	66.3	65.5	WSW 2	0	NE 1	10	4	7	0.9	≡ 1
3.	9.6	9.6	9.6	9.6	13.8	7.9	83	89	91	7.3	8.0	8.1	62.2	60.0	58.1	0	ENE 1-2	ENE 1-2	10	10	10		
4.	9.2	9.1	9.0	9.1	10.8	8.7	98	96	99	8.4	8.3	8.4	52.2	47.6	40.5	ESE 2	ENE 3	ENE 3	10	10	10	2.0	● 1.2.3
5.	10.6	13.1	10.4	11.4	11.2	8.5	93	81	81	8.8	9.0	7.6	41.3	42.3	43.3	SW 1	SW 1	0	10	4	4	14.3	● 1
6.	11.2	12.1	9.6	11.0	15.0	7.7	86	84	96	8.6	8.8	8.6	43.8	44.6	45.9	0	0	0	7	5	10		≡ 3
7.	12.0	10.2	9.5	10.6	14.2	8.6	73	90	87	7.6	8.3	7.6	48.0	49.5	50.9	NE 1	NE 1	N 1	4	10	10		● 2.3
8.	8.2	9.4	7.4	8.3	12.6	7.4	85	76	76	6.9	6.7	5.8	51.9	51.2	51.8	NE 2	N 2	NE 2	10	7	8	1.0	
9.	8.4	8.0	5.7	7.4	10.2	5.5	74	73	71	6.1	5.9	4.9	54.1	57.1	59.3	NE 2	NE 3	N 2	10	10	3		
10.	7.8	7.6	4.1	6.5	9.5	2.5	71	70	61	5.6	5.5	3.8	61.7	63.2	62.8	NNE 2	NNE 2-3	N 3	4	7	3	2.1	● 1
11.	5.0	7.0	3.8	5.3	8.2	1.2	66	67	82	4.3	5.0	4.9	60.1	59.9	59.7	NNE 2	N 2	N 3	5	7	7		● 2
12.	3.5	6.2	4.1	4.6	8.1	1.7	75	67	74	4.4	4.8	4.5	59.3	59.2	58.5	N 3	N 3	N 2-3	7	7	7	0.9	● 2
13.	6.4	8.5	6.6	7.2	7.0	2.5	71	70	74	5.1	5.8	5.4	54.8	54.0	53.0	NE 2	ENE 2	NE 2	3	6	7	0.3	
14.	6.7	8.8	6.4	7.3	10.2	4.9	82	67	76	5.9	5.8	5.5	49.2	49.7	53.1	ENE 2-3	NE 2-3	NE 1-2	10	6	5	0.4	● 1.2
15.	6.4	7.6	4.1	6.0	9.8	3.9	62	59	80	4.5	4.6	4.9	58.9	61.1	63.2	N 2	NW 2	NW 1	7	5	3	0.1	
16.	6.0	9.4	8.6	8.0	9.5	2.7	66	49	83	4.6	4.3	6.8	63.9	63.3	62.2	0	SSE 1	SSE 1	0	3	7		
17.	10.3	9.4	8.4	9.4	11.0	5.6	82	86	93	7.7	7.4	7.7	57.7	55.6	55.8	SE 3	ESE 3	ESE 2	10	10	10		● 3
18.	8.0	9.3	7.8	8.4	11.5	7.8	89	82	90	7.1	7.1	7.1	56.7	57.7	58.3	E 1	NE 1	NE 1	10	10	6	2.2	● 1.2
19.	9.6	10.0	9.8	9.8	10.0	5.6	86	94	94	7.6	8.6	8.4	57.9	58.0	58.2	NE 1	ENE 1	0	4	10	10	0.1	≡ 3
20	10.0	10.9	8.7	9.9	11.8	7.9	88	83	96	8.1	8.0	8.1	56.5	54.7	53.0	E 1	NE 1	0	7	5	10		● 3 ≡ 1.2
21.	9.3	10.4	10.5	10.1	12.0	8.3	99	96	76	8.6	9.0	7.3	50.7	48.4	51.4	NE 1	S 1	SW 2	10	10	7	7.4	● 1.2.3 ≡ 1.2
22	11.6	11.9	9.6	11.0	11.8	8.0	88	86	94	8.9	8.9	8.3	57.6	59.0	60.6	SW 2	0	NE 1	4	4	7	4.5	
23.	12.4	11.8	10.4	11.5	13.7	8.6	86	85	99	9.1	8.7	9.3	59.7	59.0	57.9	ENE 2	ENE 2-3	SE 2	4	10	10	1.6	● 1.3
24.	10.5	11.0	10.4	10.6	14.4	9.5	96	91	94	9.1	8.9	8.8	61.7	63.3	63.8	0	NE 1	0	10	10	10	8.0	● 1 ≡ 1.2.3
25.	9.3	10.3	10.1	9.9	12.2	9.0	99	95	100	8.6	8.9	9.2	64.7	61.4	61.3	NE 2	ESE 2	0	10	10	10	0.6	● 1.2.3 ≡ 1.3
26.	10.2	11.3	10.7	10.7	10.8	9.2	99	93	94	9.2	9.2	9.0	64.0	63.5	63.2	0	0	NE 1-2	10	10	10	7.3	● 1.2 ≡ 3
27.	10.6	14.2	10.9	11.9	14.2	9.6	99	83	93	9.4	9.9	9.0	65.1	66.3	66.4	W 1	0	0	10	8	4	12.2	≡ 1.2
28.	13.1	11.8	10.6	11.8	15.0	7.3	85	93	97	9.4	9.4	9.2	65.5	64.2	66.0	E 1	0	0	3	10	10		≡ 2.3
29.	10.6	11.9	10.6	11.0	15.2	9.5	90	81	87	8.4	8.4	8.2	67.8	68.7	69.0	NE 1	NE 1	NE 1	10	3	5	0.3	≡ 1
30.	11.2	12.5	10.2	11.3	12.8	7.5	81	81	91	8.1	8.6	8.4	68.6	68.5	66.6	NE 1	0	0	3	10	10		
31.																							
Midd.	9.3	10.3	8.6	9.4	11.8	6.8	85	81	87	7.5	7.6	7.3	758.3	758.1	758.2	1.4	1.4	1.2	7.4	7.7	7.7	67.0	

THORSHAVN. **JULI.** **1882.**

Dag	Thermometer. Celsius. 8.	2.	9.	Middel	Max.	Min.	Fugtighedsgrad 8.	2.	9.	Damptryk 8.	2.	9	Barometer. 8.	2.	9.	Vindens Retn. og Styrke 8.	2	9.	Skydække 8.	2.	9.	Nedbør	Anmærkn.
1.	10.6	12.6	9.9	11.[illegible]	14.7	9.6	90	83	98	8.4	8.9	8.9	763.5	762.3	760.4	SE 1	SE 1	0	10	10	7		● ≡3
2.	12.5	13.3	10.6	12.1	13.2	9.7	89	82	94	9.5	9.3	8.9	58.3	56.9	55.7	SSW 2	SSW 2-3	SSW 1	10	10	10	0.5	● 3
3.	12.6	14.2	10.6	12.5	14.9	9.4	83	84	99	8.9	10.0	9.4	54.1	51.2	51.0	S 1	SE 1	0	10	4	10	7.0	● 3
4.	11.2	11.0	10.2	10.8	15.2	10.3	98	97	99	9.7	9.5	9.2	47.5	46.6	46.1	0	ENE 1	0	10	10	10	11.2	● 1.2.3 ≡1.2.3
5.	13.0	13.6	10.7	12.4	13.4	9.6	93	86	94	10.2	9.9	9.0	45.5	44.0	42.5	0	0	0	8	10	10	19.8	● 1 ≡1.2.3
6.	11.6	12.0	10.0	11.2	15.0	9.3	96	91	96	9.7	9.4	8.8	40.4	40.7	41.4	0	NE 1	NE 1	10	5	10	3.3	● 1.2 ≡1.2.3
7.	11.0	11.8	10.2	11.0	14.0	9.5	94	90	96	9.2	9.2	8.9	41.6	42.6	44.2	E 1-2	E 1	E 1	10	10	10	0.6	● ≡3
8.	12.4	11.7	10.2	11.4	13.0	10.2	89	93	99	9.5	9.4	9.2	44.0	44.3	43.1	ENE 2	ENE 2	ENE 2	10	10	10	0.2	● 3 ≡1.2
9.	13.2	16.2	10.4	13.3	14.0	9.7	88	80	96	9.9	11.0	9.0	46.7	48.5	50.0	SE 1	0	0	7	6	10	1.8	≡1.2.3
10.	10.5	11.0	10.6	10.7	17.1	9.9	94	90	90	8.9	8.8	8.4	50.1	50.7	51.3	E 1	0	0	10	10	10		●
11.	12.2	13.9	11.6	12.6	12.5	10.3	88	86	97	9.2	10.1	9.8	52.6	52.9	54.4	0	0	0	10	4	10	1.0	≡3
12.	11.8	12.2	10.4	11.5	15.9	10.3	94	91	94	9.6	9.6	8.8	54.7	56.6	56.4	0	0	0	10	10	10		● ≡1.2.3
13.	9.2	9.7	9.2	9.4	15.6	8.7	96	89	88	8.3	8.0	7.5	54.6	53.9	51.3	ENE 1	ENE 1	ENE 1	10	10	10	2.1	●
14.	10.4	10.8	10.2	10.5	10.8	8.8	95	95	91	8.9	9.2	8.4	48.8	49.4	50.3	ENE 2	ENE 1	ENE 2	10	10	10	0.6	● 2
15.	10.6	10.7	11.4	10.9	11.2	9.8	83	94	98	7.8	9.0	9.8	49.1	46.9	41.4	NNE 2-3	NE 2-3	NE 2-3	10	10	10	0.3	● 1.2.3 ≡1.2
16.	12.1	15.0	11.6	12.9	13.0	10.5	96	85	89	10.0	10.8	9.1	42.1	41.7	42.8	S 1	S 1	SW 1	10	10	10	10.9	● 1 ≡1.2
17.	11.0	15.0	9.2	11.7	16.0	9.3	83	65	96	8.2	8.3	8.3	47.0	49.1	50.3	W 1	W 1	0	10	5	1		
18.	10.5	13.2	11.5	11.7	15.0	7.9	95	93	96	9.0	10.4	9.6	48.9	47.0	46.2	ESE 2	ESE 2-3	S 1	10	10	7		● 2
19.	12.5	15.9	12.0	13.5	15.9	8.9	91	80	93	9.8	10.7	9.6	46.2	46.0	46.5	S 1	S 1	SW 1	5	5	10	1.5	● 3
20	11.4	13.0	11.0	11.8	17.5	10.3	98	86	92	9.8	9.5	9.0	46.3	49.1	52.3	SW 2-3	WSW 1	WSW 1	10	7	10	5.2	● 1.2 ≡1.2
21.	13.3	14.5	11.8	13.2	14.0	10.6	82	82	90	9.3	10.0	9.2	53.4	53.8	53.5	SW 1	SE 1	0	8	3	3	1.2	
22	11.3	12.2	10.6	11.4	16.5	6.6	92	88	95	9.1	9.2	9.0	51.7	51.3	48.5	E 2	E 2	E 1-2	10	10	10		
23.	12.2	11.8	10.3	11.4	14.9	10.5	90	90	97	9.4	9.2	9.1	47.0	44.4	44.2	NE 1-2	NE 1	NE 1	10	10	10	1.8	● 1.2.3
24.	10.4	11.7	8.8	10.3	12.4	9.9	96	83	83	9.0	8.4	7.0	46.4	48.3	50.7	NE 1	NNE 1	N 2	10	10	8	24.0	● 1.2
25.	7.6	9.4	5.6	7.5	12.8	6.5	73	65	83	5.7	5.7	5.6	55.9	58.6	62.6	N 2	N 1-2	NW 1	3	3	1	1.5	
26.	10.9	14.1	11.0	12.0	10.9	2.1	89	67	89	8.5	8.0	8.7	66.4	66.9	65.3	SW 1	SW 1	S 1	10	7	7		
27.	11.9	11.2	12.0	11.7	15.0	8.7	86	97	95	8.9	9.6	9.8	61.6	56.2	53.1	W 2-3	S 2-3	SSW 4	10	10	7		● 2.3
28.	11.8	13.1	11.8	12.2	13.8	11.2	95	88	93	9.7	9.8	9.4	60.3	61.1	60.1	W 3-4	W 3-4	W 3-4	6	7	10	4.2	● 2
29.	12.2	13.6	11.0	12.3	14.2	11.4	95	78	87	10.0	9.0	8.6	57.3	56.5	55.4	SW 2-3	SW 2	SW 1	10	7	7	6.7	● 1.2
30.	12.8	12.4	11.2	12.1	14.0	9.7	78	77	88	8.6	8.2	8.7	56.1	57.1	57.5	WSW 1	SW 1	SW 1	7	7	10	0.5	●
31.	11.4	14.3	11.2	12.3	13.8	9.4	87	82	90	8.7	9.8	8.9	58.4	58.9	59.8	W 1	WSW 1	WSW 1	7	4	9	1.5	
Midd.	11.5	12.7	10.5	11.6	14.2	9.3	90	85	93	9.1	9.3	8.8	751.5	751.4	751.2	1.3	1.2	1.0	9.1	7.9	8.6	107.4	

AUGUST.

Dag	Thermometer. Celsius. 8.	2.	9.	Middel	Max.	Min.	Fugtighedsgrad 8.	2.	9.	Damptryk 8.	2.	9	Barometer. 8.	2.	9.	Vindens Retn. og Styrke 8.	2	9.	Skydække 8.	2.	9.	Nedbør	Anmærkn.
1.	11.7	14.0	11.2	12.3	14.6	9.5	93	84	97	9.4	9.9	9.6	758.3	757.0	751.5	0	SE 1	SE 1	10	10	10	0.4	● 3 ≡1
2.	13.8	14.4	11.0	13.1	15.2	10.7	82	76	76	9.6	9.3	7.5	42.2	49.1	54.8	NW 2	NNW 1	NW 1	9	2	9	12.3	● 1.2
3.	8.6	10.6	5.6	8.3	15.0	6.6	74	52	68	6.2	5.0	4.6	59.6	62.2	64.1	NW 2	NW 2-3	NW 1	6	1	1	0.9	
4.	9.3	12.6	9.8	10.6	10.8	3.3	71	67	91	6.2	7.2	8.2	66.0	64.5	63.1	0	SE 1	SSE 1	8	8	10		
5.	12.9	12.8	11.6	12.4	13.4	9.3	78	90	97	8.6	9.8	9.8	62.1	63.1	66.6	NW 1	W 1	SW 1	5	10	10	3.9	●
6.	13.2	12.6	10.8	12.2	14.8	10.7	95	93	92	10.6	10.1	8.8	56.4	56.7	58.5	SW 1-2	W 2	W 1	10	10	10	4.6	● 1.2 ≡1
7.	11.5	10.8	10.1	10.8	13.9	10.1	86	95	98	8.6	9.2	9.0	62.3	61.9	62.8	W 1	W 1	W 2	10	10	10	1.3	● 2 ≡2
8.	13.4	14.2	12.4	13.3	14.0	10.1	91	86	95	10.4	10.3	10.1	62.8	62.8	61.1	SW 1	SW 1-2	SW 1-2	10	10	10	10.0	● ≡1.2.3
9.	12.3	12.4	10.5	11.7	15.8	11.5	96	82	92	10.1	8.7	8.6	61.8	63.7	63.1	WSW 1	NW 1	W 1	10	3	10	4.9	
10.	12.0	12.4	10.4	11.6	14.5	10.3	95	95	100	9.8	10.1	9.4	58.9	54.5	54.0	SW 3	WSW 3-4	W 2	10	10	10	0.8	● 1.3 ≡1.3
11.	11.0	12.2	12.4	11.9	13.8	10.2	89	88	97	8.7	9.2	10.3	54.7	53.8	49.1	W 1-2	SW 1-2	SW 3	10	10	10	4.1	● 2.3
12.	12.9	12.9	11.9	12.6	13.2	10.5	94	87	96	10.3	9.5	9.9	47.4	49.5	49.5	SW 3	SW 3	SW 2-3	10	10	10	38.4	● 1.2.3
13.	11.6	13.6	10.6	11.9	14.0	11.0	92	78	77	9.3	9.0	7.4	52.0	53.3	—	SW 1	SSW 1	S 1	9	5	7	6.9	● 1
14.	11.2	15.4	10.6	12.4	14.2	9.0	94	96	94	9.3	12.5	8.9	48.4	47.4	49.0	N 1	SW 1	SW 1	10	7	7	9.0	● 1.2
15.	10.8	12.2	11.2	11.4	17.0	9.5	99	93	99	9.5	9.7	9.8	52.2	53.1	52.7	0	NE 1	NE 1	10	10	10	4.2	● 3 ≡1.2
16.	11.8	11.7	9.8	11.1	13.7	10.5	99	91	96	10.2	9.2	8.7	53.0	54.3	54.0	N 1	NE 1	NE 1	10	10	10	6.1	● 3 ≡1
17.	10.1	10.8	10.0	10.3	14.2	9.8	96	97	96	8.9	9.3	8.8	54.0	53.3	52.3	0	0	S 1	10	10	10	0.6	● ≡2
18.	12.9	13.5	11.8	12.7	13.4	9.7	87	82	75	9.5	9.4	7.7	49.9	52.0	54.2	SSW 3	SSW 2-3	SSW 2-3	5	5	3	8.0	
19.	12.9	14.9	10.7	12.8	14.7	9.1	80	70	93	8.8	8.8	8.9	55.3	55.0	53.9	SSW 1	SE 1	S 1	5	1	1		
20	12.1	13.1	11.4	12.2	15.5	9.0	94	87	96	9.8	9.7	9.6	55.7	48.9	44.8	S 1	SE 1	E 1	9	8	10	0.4	● 3
21.	11.6	12.2	11.3	11.7	14.8	9.7	97	97	98	9.8	10.2	9.7	41.4	42.7	49.9	E 1	E 1	0	10	10	9	4.2	●
22	12.4	12.5	9.0	11.3	13.8	9.8	91	81	88	9.7	8.6	7.5	45.0	42.8	40.6	N 1	N 1	W 1	10	10	8	0.9	● 2
23.	9.8	13.2	11.4	11.5	15.5	7.9	88	81	91	8.0	9.1	9.1	39.9	41.2	41.8	0	0	0	7	2	9	0.7	
24.	12.6	12.1	7.8	10.8	14.1	9.2	85	82	89	9.1	8.5	7.0	42.4	42.6	42.5	0	N 1	N 1	9	10	1		●
25.	11.7	14.2	10.8	12.2	15.8	5.8	88	84	92	9.0	10.0	8.8	42.4	44.2	45.2	0	0	N 2	8	9	10	0.3	
26.	11.0	12.6	9.0	10.9	15.6	9.7	85	78	92	8.3	8.4	7.8	47.3	49.2	50.7	N 1	N 1	N 1	10	6	7	1.2	● 1
27.	10.9	11.6	8.6	10.4	13.5	5.3	86	92	81	8.3	9.3	6.7	52.3	52.4	52.0	N 2	N 2	N 2	7	10	10		
28.	10.7	11.5	10.4	10.9	12.2	7.3	83	88	92	7.9	8.9	8.6	50.2	49.0	48.3	N 1	E 1	NE 1	5	10	10		
29.	11.2	12.1	8.2	10.5	12.2	9.3	90	74	85	8.9	7.8	6.9	50.7	53.5	56.4	N 1	N 2	N 2	10	7	10	1.1	● 1.2
30.	7.8	8.6	6.2	7.5	13.3	6.5	76	77	84	6.0	6.4	5.9	61.0	63.0	63.4	N 2	N 2	NE 1	7	7	8	2.0	
31.	7.1	10.3	7.2	8.2	9.7	5.3	74	72	82	5.6	6.7	6.2	63.0	61.4	59.0	0	SE 1	0	10	8	10		
Midd.	11.4	12.5	10.1	11.3	14.1	8.9	88	84	90	8.9	9.0	8.4	753.2	753.5	753.6	1.1	1.3	1.2	8.7	7.7	8.4	127.2	

THORSHAVN. **SEPTEMBER.** **1882.**

Dag	Thermometer. Celsius. 8.	2.	9.	Middel	Max.	Min	Fugtighedsgrad 8.	2.	9	Damptryk 8.	2.	9	Barometer. 8.	2.	9.	Vindens Retn. og Styrke 8.	2	9	Skydække 8	2	9	Nedbør	Anmærkn:
1.	8.9	10.3	9.1	9.4	9.7	6.5	87	74	77	7.4	6.9	6.7	755.7	754.0	750.7	ENE 2	E 2-3	ENE 3-4	10	10	10		
2.	9.3	9.8	9.6	9.6	11.1	7.5	66	63	70	5.8	5.7	6.3	48.7	49.0	51.3	NE 3-4	NE 4	NE 3-4	10	8	10	0.5	●
3.	9.9	10.2	8.0	9.4	10.2	8.3	63	73	82	5.7	6.8	6.6	57.1	59.3	61.6	NNE 1-2	N 1-2	N 1	8	8	10		
4.	9.5	11.2	9.6	10.1	11.1	5.3	69	72	95	6.1	7.1	8.4	61.0	57.5	49.7	SSW 2	S 3	S 3	10	10	10		● 3
5.	10.1	11.5	8.6	10.1	11.8	9.2	87	86	86	8.0	8.6	7.1	47.8	51.0	51.8	W 4	WSW 4-5	W 4	8	7	5	12.7	● 12
6.	9.6	11.2	10.9	10.6	12.5	6.8	67	88	93	6.0	8.7	9.0	60.0	62.5	61.2	W 2	W 2-3	W 3-4	3	3	10	4.6	● 3
7.	11.4	11.2	9.2	10.6	12.0	9.6	97	94	87	9.7	9.3	7.5	59.2	56.0	55.8	SW 4	SW 4	W 3	10	10	5	9.8	● 123
8.	10.4	11.2	10.2	10.6	11.8	7.6	89	69	89	8.3	6.9	8.2	60.5	63.6	64.6	W 3	W 3-4	W 2-3	3	3	5	31.6	●
9.	11.4	11.4	8.8	10.5	11.8	8.3	82	95	87	8.2	9.4	7.3	57.4	49.4	53.6	SSW 3-4	SSW 5	WSW 5	7	10	7	0.3	● 23
10.	10.2	10.6	9.7	10.2	11.7	7.2	78	83	91	7.2	7.8	8.1	53.0	50.6	52.1	SSW 2	S 2	S 1-2	3	5	7	12.0	● 2
11.	9.8	11.0	9.2	10.0	12.8	4.0	82	86	88	7.3	8.4	7.5	47.1	47.7	48.9	SE 1	SE 1	SE 1	3	7	7	1.6	● 2
12.	10.4	11.4	5.8	9.2	12.4	5.7	92	75	87	8.6	7.5	5.9	52.3	54.4	56.1	NE 1	NE 1	NNE 2-3	3	5	8	0.5	
13.	6.4	7.9	6.8	7.0	12.0	3.7	79	75	81	5.7	6.0	6.0	57.8	57.4	56.1	NNE 2-3	NNE 3	NNE 2-3	8	8	7		
14.	7.4	9.1	6.7	7.7	8.4	5.6	73	73	86	5.6	6.3	6.3	57.6	58.4	58.3	NNE 2-3	NNE 2-3	NNE 1-2	3	3	1		
15.	8.9	10.2	10.2	9.8	9.3	6.3	100	100	100	8.5	9.3	9.3	54.5	51.1	46.8	NE 1	NE 1	0	10	10	10		● 3 ≡ 123
16.	10.6	11.3	9.6	10.5	10.8	8.5	87	73	94	8.2	7.3	8.3	48.2	49.0	49.4	S 2	S 3-4	SW 3	5	7	10	1.2	■ 13
17.	10.4	9.9	8.8	9.7	12.4	8.7	89	91	99	8.3	8.3	8.3	51.5	52.6	55.0	SSW 2-3	SSW 2-3	SSW 2	7	5	5	1.8	● 2
18.	9.2	11.6	8.4	9.7	12.0	4.4	86	77	88	7.4	7.8	7.2	63.0	66.8	70.3	NE 2	NE 2	NE 1	2	8	9	0.2	
19.	7.0	8.4	6.5	7.3	12.1	6.6	88	77	83	6.6	6.3	6.0	74.0	74.2	73.6	ENE 1	ENE 1	ENE 1	10	4	5		
20	6.4	9.5	7.4	7.8	8.7	2.0	86	82	85	6.1	7.2	6.5	71.2	70.0	67.9	0	SE 1	0	4	2	10		
21.	6.6	7.5	6.9	7.0	10.0	5.2	87	88	88	6.3	6.7	6.6	65.8	63.5	59.6	0	SW 1	SW 1	10	10	10		
22	9.1	9.6	9.4	9.4	9.2	5.6	95	96	92	8.1	8.6	8.1	53.2	50.5	51.4	SW 2-3	SSW 3-4	SW 2	8	10	5	0.3	■ 12 ≡ 2
23.	9.6	11.2	9.8	10.2	11.0	5.7	86	77	89	7.6	7.6	8.1	54.6	55.2	56.7	SW 1	SSW 1	SW 1	5	5	5	5.9	
24.	9.0	8.7	7.4	8.4	11.9	5.3	97	87	93	8.3	7.3	7.1	56.7	55.1	55.7	ESE 1	0	NW 1	10	10	6		
25.	6.3	9.4	6.5	7.4	10.2	2.7	96	80	100	6.8	7.1	7.2	55.3	53.0	50.0	0	S 1	E 1	0	10	4		●
26.	8.0	11.2	10.0	9.7	10.8	4.2	93	89	96	7.5	8.8	8.8	51.1	51.4	49.3	S 1	SE 1	E 1	2	10	10	0.7	● 3
27.	10.5	11.0	10.8	10.8	11.8	6.5	95	96	90	9.0	9.4	8.7	48.2	47.1	47.1	ESE 2-3	ESE 3	ESE 3	10	10	10	2.7	● 123
28.	10.2	10.8	10.4	10.5	11.3	9.7	96	94	75	8.9	9.0	7.1	42.9	46.6	44.2	ESE 3	ESE 2-3	SW 2-3	10	10	8	10.2	● 123
29.	8.7	11.2	6.6	8.8	11.8	4.7	89	81	93	7.5	8.1	6.7	48.4	49.1	51.7	SE 2	SE 1-2	0	1	6	3	4.1	
30.	6.8	9.8	8.8	8.5	11.8	2.6	93	78	81	6.8	7.0	6.8	53.5	51.9	46.5	0	SE 1	SE 2-3	4	3	7		
31.																							
Midd.	9.1	10.3	8.7	9.4	11.1	6.1	86	82	88	7.4	7.7	7.4	755.6	755.3	754.9	1.9	2.2	2.0	6.2	7.2	7.3	107.5	

OKTOBER.

Dag	Thermometer. Celsius. 8.	2.	9.	Middel	Max.	Min	Fugtighedsgrad 8.	2.	9	Damptryk 8.	2.	9	Barometer. 8.	2.	9.	Vindens Retn. og Styrke 8.	2	9	Skydække 8	2	9	Nedbør	Anmærkn:
1.	10.1	7.6	11.3	9.6	10.2	6.0	80	99	97	7.5	7.7	9.6	743.7	741.4	730.5	SE 2	SE 1	SE 1	6	10	10		● 23
2.	10.4	11.2	9.4	10.3	11.8	6.7	73	67	83	6.8	6.7	7.3	39.0	43.7	46.5	SW 4-5	SW 4	SSW 2	8	5	5	17.4	● ⌂ 3
3.	9.2	10.6	10.4	10.1	11.6	5.5	83	65	94	7.2	6.2	8.8	51.7	55.0	56.6	W 2	SW 2-3	SSW 3-4	0	5	8	1.8	
4.	11.2	10.9	10.0	10.7	11.2	9.2	97	83	96	9.6	8.0	8.8	61.6	65.8	68.9	W 3-4	W 4	W 4	10	10	10	11.8	● 123
5.	10.6	10.5	9.5	10.2	11.3	9.7	97	96	99	9.2	9.1	8.7	73.9	75.1	75.2	SW 2-3	SW 2-3	SW 2	10	10	7	8.8	● 123 ≡ 123 ⌂ 3
6.	9.3	11.4	9.6	10.1	11.2	8.3	95	92	99	8.3	9.2	8.8	77.2	76.6	76.3	W 1	SW 1	SW 1	10	10	10	4.2	● 12 ≡ 23
7.	9.5	9.0	7.6	8.7	11.9	8.3	95	88	90	8.4	7.5	7.8	76.5	75.9	74.1	SE 1	SE 1-2	E 1-2	10	7	7	0.4	≡ 3
8.	8.8	10.2	9.6	9.5	10.8	6.6	93	91	96	7.9	8.4	8.6	72.6	71.8	70.1	ENE 1	0	E 1	10	10	10	0.2	● ≡ 1
9.	9.6	10.2	9.1	9.6	10.6	8.5	95	94	92	8.4	8.7	7.9	68.5	65.4	63.6	ESE 1	ESE 1	E 1	10	10	7		≡ 1
10.	7.8	10.2	6.4	8.1	10.8	6.5	92	78	96	7.2	7.2	6.9	60.3	58.4	55.8	0	0	0	10	3	3	2.2	● ⌂ 3
11.	9.8	10.5	10.2	10.2	10.3	3.4	96	92	97	8.7	8.6	9.0	53.8	53.3	53.3	ESE 2	ESE 2	ESE 1	10	10	10		●
12.	10.3	11.0	10.3	10.5	11.3	9.5	99	96	97	9.2	9.4	9.1	56.0	57.6	58.2	SE 1	S 1	SSE 1	10	10	10	0.8	● ≡ 123
13.	10.8	10.8	10.6	10.7	11.4	9.7	100	98	99	9.6	9.4	9.4	59.4	60.5	61.2	SE 2	SE 2	SE 2-3	10	10	10	1.6	● ≡ 123
14.	10.5	10.8	10.4	10.6	11.2	10.0	98	99	96	9.2	9.5	9.0	60.3	59.9	58.2	SE 1	SE 1	SE 2	10	10	10	1.5	● 23 ≡ 1
15.	10.0	9.8	10.0	9.9	11.4	9.3	96	95	96	8.8	8.6	8.2	55.8	54.4	54.1	SE 2-3	SE 2-3	SE 2-3	10	10	8	6.6	● 123
16.	9.4	9.6	9.4	9.5	10.3	7.7	96	96	96	8.4	8.6	8.4	56.6	56.2	57.1	SE 2-3	SE 3	SE 3	10	10	10	5.1	● 12
17.	8.6	10.6	8.4	9.2	9.8	8.2	93	83	88	7.8	7.8	7.2	59.2	60.4	62.8	SE 1	SE 1	SE 1	7	7	5	3.6	
18.	9.1	9.9	9.3	9.4	10.8	7.1	84	79	74	7.2	7.1	6.4	65.3	64.7	63.7	SE 2	SE 3	SE 4	3	3	3		
19.	9.1	9.6	9.8	9.5	10.1	8.3	81	91	95	7.0	8.1	8.6	57.7	53.5	52.3	SE 4	SE 3-4	ESE 3-4	10	10	10		● 3
20	9.6	10.2	9.2	9.7	10.2	8.6	96	94	98	8.6	8.7	8.4	46.1	47.0	46.7	S 2-3	S 2	SE 2	10	10	10	15.5	● 13
21.	7.4	9.7	9.6	8.9	10.6	6.5	93	89	94	7.1	8.0	8.3	46.2	45.9	42.4	S 1	ESE 2	ESE 3	2	6	7	2.9	●
22	9.8	9.4	4.2	7.5	10.1	6.7	88	91	92	7.5	8.0	5.7	37.6	35.1	35.1	SSW 2	S 1	0	3	10	3	7.5	●
23.	6.8	8.6	7.6	7.7	9.8	3.5	93	86	93	6.8	7.1	7.2	36.3	36.0	37.6	0	0	ESE 1	10	7	7	3.2	●
24.	8.4	9.6	5.6	7.9	9.0	3.0	93	91	97	7.7	8.1	6.6	42.2	43.7	45.1	SSE 1	SSE 1	0	3	4	4	1.9	
25.	6.4	7.3	6.6	6.8	10.5	3.0	96	91	96	6.9	7.0	6.0	46.2	46.6	47.1	NE 1	0	0	10	10	7	4.7	● 12
26.	7.5	8.0	4.3	6.6	8.0	4.5	89	86	93	6.9	6.9	5.8	50.0	51.0	52.9	E 1	E 1	0	7	7	6	9.1	●
27.	3.2	4.2	2.0	3.1	8.8	0.7	89	76	84	5.1	4.7	4.4	56.3	58.1	61.0	N 1	N 1	N 1	2	3	5	0.3	
28.	0.8	4.4	2.4	2.5	5.5	−0.9	78	66	84	3.8	4.2	4.6	64.3	65.2	63.6	N 1	N 1	0	0	5	7		
29.	2.2	5.1	4.4	3.9	4.4	−0.3	94	78	89	5.1	5.1	5.5	61.8	59.4	56.4	N 1	N 1	NNE 1	1	1	7		●
30.	3.6	6.3	5.6	5.2	5.1	1.5	85	87	89	5.0	6.2	6.1	53.2	51.9	52.7	NE 1-2	NE 2	NE 1-2	2	7	7	6.9	● 2
31.	4.8	6.9	4.6	5.4	7.0	1.7	89	83	86	5.7	6.1	5.4	54.5	55.6	55.4	NE 1	NE 1-2	NE 1	7	3	5	5.3	● 1
Midd.	8.2	9.2	8.0	8.5	9.9	6.0	91	87	93	7.5	7.6	7.5	756.3	756.3	756.0	1.6	1.6	1.5	7.1	7.5	7.4	123.3	

Dag	Thermometer. Celsius. 8.	2.	9.	Middel	Max.	Min.	Fugtighedsgrad 8.	2.	9.	Damptryk 8.	2.	9	Barometer. 8.	2.	9.	Vindens Retn. og Styrke 8.	2	9.	Skydække 8.	2.	9	Nedbör	Anmærkn:
1.	7.2	7.9	9.5	8.2	7.7	2.8	91	90	96	6.9	7.2	8.5	751.8	747.4	741.9	E 2	ESE 2-3	E 2-3	7	10	10	3.7	● 123
2.	8.2	9.4	8.1	8.6	10.3	7.1	83	86	82	6.8	7.4	6.6	40.7	40.3	37.1	SE 2	S 2	S 2-3	1	4	7	9.1	● 1.3
3.	8.3	8.2	8.0	8.2	10.3	7.2	84	77	93	6.8	6.2	7.5	36.0	35.6	28.1	SE 4	SSE 3	SE 4	7	3	10	7.7	● 1.3
4.	7.6	7.6	7.2	7.5	9.3	5.4	82	79	86	6.4	6.1	6.5	25.2	28.8	32.2	E 2-3	NE 2-3	NE 2-3	6	3	10	6.4	● 1.3
5.	4.4	4.6	6.1	5.0	8.7	4.1	82	82	71	5.1	5.2	4.9	40.1	41.7	43.6	NW 2	W 1.2	WNW 1-2	10	7	5	3.9	● 1.2
6.	4.0	5.2	4.6	4.6	6.5	2.6	90	77	78	5.5	5.1	4.9	48.7	49.9	53.2	NW 2-3	W 2	W 1	4	5	5	5.4	● 1.2.3
7.	2.4	6.4	7.1	5.3	6.6	1.1	87	81	81	4.8	5.8	6.1	48.6	45.8	34.8	0	SE 2	SE 3-4	2	5	5	8.2	● 1.2.3
8.	7.8	7.3	4.9	6.7	8.5	2.3	88	88	90	6.9	6.7	5.8	34.1	32.9	35.0	ESE 3	ESE 3	0	10	8	6	5.7	
9.	4.5	3.0	4.4	4.0	8.8	1.1	89	93	85	5.6	5.3	5.3	35.4	37.8	39.4	0	0	SE 1	10	3	5	5.8	● 1.2 ♔3
10.	6.0	7.0	5.5	6.2	6.7	0.8	88	75	94	6.1	5.6	6.3	42.4	45.6	49.6	SE 1	SE 1	SE 1	3	3	7	1.9	● 3
11.	6.2	7.0	5.4	6.2	7.5	2.8	81	62	71	5.7	4.6	4.7	56.1	59.1	61.4	ENE 1	ESE 1	0	3	10	5	5.2	
12.	0.4	3.0	4.1	2.5	7.7	−0.4	90	88	85	4.3	5.0	5.2	64.1	63.5	64.0	0	0	0	0	2	5		♔3
13.	3.6	6.8	6.2	5.5	4.7	0.1	88	78	81	5.2	5.8	5.7	65.4	65.5	63.4	SSW 1	SSW 1	SSW 2	2	5	6		♔3
14.	7.0	8.2	7.2	7.5	8.5	3.6	81	71	87	6.1	5.8	6.6	59.9	57.6	57.5	SSW 3	SSW 3-4	S 1	10	10	10	1.4	● 1.3
15.	6.8	7.2	5.8	6.6	8.7	4.6	71	63	87	5.2	4.7	5.9	53.1	52.8	54.3	SSE 3	SSE 3.4	SSE 3-4	10	10	7	11.4	● 1.3
16.	6.3	6.1	5.2	5.9	7.7	5.1	76	68	71	5.4	4.7	4.7	60.7	62.4	61.5	SSE 3	SSE 2	SSE 1-2	10	3	7	5.9	
17.	3.2	5.6	4.7	4.5	6.9	3.2	85	67	78	4.9	4.5	5.0	58.8	57.2	54.1	S 2	SE 2-3	SE 2-3	7	5	7	0.1	●
18.	5.1	6.6	6.6	6.1	6.0	2.6	88	84	88	5.7	6.1	6.4	46.4	40.1	30.3	SE 3-4	SSW 2-3	SE 3-4	10	10	8	1.9	● 1.2.3
19.	5.0	5.4	5.6	5.3	7.7	4.3	89	74	68	5.8	4.9	4.6	25.0	30.3	35.7	SW 3	S 3-4	SSE 2-3	10	10	5	22.4	● 1.2
20	5.5	4.6	2.4	4.2	6.3	3.9	88	82	87	5.9	5.2	4.8	44.9	50.6	53.7	ENE 2-3	NE 1	N 1	5	9	7	6.8	● 2
21.	1.6	2.2	2.8	2.2	6.6	−0.6	80	82	89	4.1	4.4	5.0	53.4	46.9	46.0	0	0	SE 1	7	10	10	1.8	● 3
22	5.1	4.8	3.6	4.5	5.7	0.2	85	92	78	5.5	5.9	4.6	41.3	40.1	38.5	SE 1	S 1	SW 1	10	10	10	5.3	● 2.3
23.	4.4	5.6	5.3	5.1	5.7	1.9	73	93	80	4.5	6.3	5.3	37.0	36.1	34.0	SSW 1	S 1	S 1	10	10	10	12.8	● 1
24.	5.5	2.6	1.8	3.3	6.3	4.0	74	93	95	5.0	5.1	5.0	29.5	29.4	30.1	SE 1	W 1	0	10	7	10	0.7	●
25.	4.4	4.3	3.4	4.0	6.5	−1.4	85	84	88	5.3	5.2	5.2	32.2	33.1	36.2	NE 1	NE 2	NE 2	10	10	10	11.6	● 3
26.	3.0	2.4	1.6	2.3	5.5	2.3	81	80	68	4.6	4.5	3.5	42.3	45.0	44.8	NNE 3-4	N 3-4	N 3	10	7	7	21.0	● 12 * 1.23
27.	3.4	2.6	−0.5	1.8	4.2	−0.1	71	60	79	4.2	3.3	3.5	49.1	54.5	60.2	NE 3-4	NE 3	NE 2	7	3	5	19.4	●
28.	−1.2	2.8	4.2	1.9	4.3	−2.9	78	79	68	3.3	4.5	4.2	63.0	59.6	54.4	N 2	SE 2	SSW 2-3	3	10	10	2.0	
29.	0.6	−1.8	−0.8	−0.7	5.1	−3.5	85	82	64	4.1	3.3	2.8	56.4	63.6	67.8	N 4	N 3-4	N 3	7	7	5	6.6	* 1.3
30.	−2.4	1.2	1.7	0.2	0.6	−3.8	81	73	70	3.1	3.7	3.6	68.3	67.4	65.3	0	S 1	SE 1-2	10	10	10	0.2	
31.																							
Midd.	4.5	5.1	4.7	4.8	6.9	2.0	83	79	81	5.3	5.3	5.9	747.0	747.4	746.9	1.9	1.9	1.8	7.0	7.0	7.5	194.3	

DECEMBER.

Dag	Thermometer. Celsius. 8.	2.	9.	Middel	Max.	Min.	Fugtighedsgrad 8.	2.	9.	Damptryk 8.	2.	9	Barometer. 8.	2.	9.	Vindens Retn. og Styrke 8.	2	9.	Skydække 8.	2.	9	Nedbör	Anmærkn:
1.	3.2	4.2	4.8	4.1	3.4	−2.6	81	85	82	4.7	5.2	5.3	761.1	759.4	757.3	ESE 2	ESE 2	SE 2	10	10	10		● 3
2.	5.8	5.6	6.4	5.9	5.8	2.9	81	86	87	5.5	5.9	6.2	47.6	40.8	34.8	SE 3	SE 3-4	SE 3-4	10	10	10	5.9	● 23
3.	6.6	6.3	5.8	6.2	7.3	5.0	88	84	90	6.4	6.0	6.2	25.8	28.2	30.3	S 2-3	S 2-3	S 2	8	7	7	12.2	● 12
4.	5.1	6.4	5.7	5.7	7.2	4.1	90	87	79	5.9	6.2	5.4	34.6	41.3	48.8	SE 2-3	SE 3-4	SE 2-3	10	10	10	4.1	● 1.23
5.	3.0	1.2	2.6	2.3	7.0	3.0	76	94	67	4.3	4.7	3.7	57.5	59.2	59.8	NE 2	NE 1	ENE 1	4	7	10	3.4	* 2
6.	1.2	0.9	0.3	0.8	4.0	−0.6	80	84	80	4.0	4.1	3.8	59.8	60.8	60.6	ENE 2-3	ENE 2-3	ENE 2	10	7	4	5.0	*
7.	1.7	2.6	0.2	1.5	2.5	−1.9	66	62	90	3.4	3.4	4.2	57.4	56.5	56.6	NE 2-3	NE 2-3	NE 2	7	5	7	4.7	* 2
8.	−1.3	3.0	2.2	1.3	3.0	−2.7	80	81	87	3.3	4.6	4.7	55.0	55.1	56.5	NE 2	SE 2	SE 2-3	6	5	7	7.0	* 1.2.3
9.	0.0	−3.2	−0.8	−1.3	3.2	−1.5	83	89	86	3.8	3.2	3.7	60.0	60.3	60.9	ENE 1	0	0	3	0	5	8.7	* ♔3
10.	2.0	2.9	1.4	2.1	2.5	−3.9	82	80	91	4.3	4.6	4.6	60.8	61.2	61.9	NE 1-2	ENE 1-2	ENE 1-2	5	5	6	4.7	*
11.	−0.1	−0.8	−0.8	−0.6	3.2	−0.7	83	71	81	3.8	3.1	3.5	59.8	58.2	55.5	N 1-2	N 1-2	N 1-2	3	1	7	5.5	*
12.	−5.0	−3.0	−7.2	−5.1	0.9	−5.0	69	78	81	2.1	2.9	2.1	51.5	50.1	49.5	N 1	N 1	0	2	3	2	1.0	☈3
13.	−5.2	1.2	4.2	0.1	−2.6	−9.0	74	96	79	2.2	4.8	4.9	52.2	52.3	53.4	N 1	NE 1	SE 2-3	4	10	7		● ▲ ☈3
14.	3.6	2.2	4.6	3.5	4.4	−5.4	77	93	67	4.5	5.0	4.2	54.9	54.6	55.4	NE 2-3	NE 2	NE 1-2	10	6	7	11.2	●
15.	4.4	4.6	5.4	4.8	5.1	0.9	73	86	86	4.5	5.4	5.8	59.1	60.6	61.2	NE 3-4	NE 3-4	ENE 3-4	10	7	7	17.1	● 1.23
16.	5.8	6.0	5.5	5.8	6.2	3.3	81	81	85	5.5	5.6	5.7	63.1	63.7	63.2	E 3	E 3	E 3	10	10	7	5.0	● 1.2.3
17.	5.6	6.7	6.7	6.3	6.0	5.1	86	98	98	5.9	7.1	7.1	59.0	52.8	52.8	SE 3	SE 3	SE 2	10	10	10	7.2	● 1.23
18.	5.9	6.6	6.6	6.4	7.2	5.1	94	93	93	6.5	6.7	6.7	57.0	58.1	56.4	S 1	0	SE 1	7	10	10	5.9	● 3
19.	8.4	8.6	8.6	8.5	8.5	5.3	91	91	91	7.4	7.5	7.5	55.0	56.2	56.1	SW 2-3	SW 2-3	SW 2-3	10	10	10	6.6	● 1.2.3
20	8.2	7.6	6.4	7.4	9.2	7.5	88	85	96	7.1	6.6	6.9	51.7	50.5	45.1	SSW 2-3	SW 2	SSW 1	10	10	10	9.4	● 1.2
21.	3.4	2.2	4.2	3.3	9.2	3.1	92	94	85	5.3	5.1	5.2	40.1	41.9	45.9	0	0	N 1	3	5	7	2.2	● 3
22	−1.8	−0.8	1.0	−0.5	4.3	−1.9	98	98	90	3.9	4.2	4.5	45.2	42.8	43.5	0	0	0	3	3	7	0.4	
23.	−3.2	−1.8	−3.2	−2.7	1.2	−3.3	85	89	82	3.0	3.3	3.0	46.6	48.1	48.7	N 3	N 2-3	N 3	7	7	7	2.0	* 1.2.3
24.	−5.2	−3.4	−4.2	−4.3	−2.3	−6.4	78	78	84	2.4	2.7	2.8	50.1	49.1	48.2	0	0	0	3	7	3	2.9	
25.	−2.4	−2.0	−2.2	−2.1	−2.4	−8.7	81	80	83	3.1	3.1	3.2	46.5	46.5	47.6	0	S 1-2	NW 1	4	4	2		
26.	−3.4	−0.4	−2.4	−2.1	0.7	−6.6	91	79	85	3.2	3.5	3.3	49.3	49.6	50.0	N 1	N 1	N 1	2	0	0		
27.	2.8	2.0	3.0	2.6	3.2	−5.1	67	91	85	3.8	4.8	4.8	45.9	42.2	46.2	E 2	E 2	NE 3	7	7	10	0.8	● * 1.2
28.	−0.4	−1.1	−1.7	−1.1	4.0	−0.4	72	71	82	3.2	3.0	3.3	47.6	49.0	48.0	NE 1	N 1	NW 1	3	1	3	1.8	*
29.	0.8	1.6	1.3	1.2	1.0	−2.8	83	76	85	4.1	3.9	4.3	45.9	46.1	49.3	N 1	N 1	N 1	4	6	5	0.4	*
30.	−5.2	−3.1	2.2	−2.0	2.2	−5.7	78	78	74	2.4	2.8	3.9	50.5	51.6	54.8	0	SW 1	SW 1	0	3	6	0.2	
31.	4.6	6.8	5.2	5.5	5.1	−5.2	86	84	71	5.4	6.2	4.7	45.0	42.3	46.5	SE 3-4	SSW 3-4	WSW 2-3	10	6	9	3.6	● 1.2
Midd.	1.6	2.2	2.3	2.0	3.9	−1.1	82	85	84	4.4	4.7	4.7	751.5	751.3	751.8	1.8	1.7	1.7	6.3	6.2	6.8	138.9	

BERUFJORD.
1882.

Nordlig Bredde (Latitude N): 64°40'. *Vestlig Længde fra Greenwich (Longitude O de Gr.): 14°15'.*
Höjde over Havet (Altitude): 18m. *Observator: Weywadt, Assessor.*

Iagttagelsestider (Heures d'observation) 8(7) a.m., 2 p.m. 9 p.m.		Januar	Februar	Marts	April	Mai	Juni	Juli	August	September	Oktober	November	December	Aar (année)
Thermometer. Celsius.	Middel (moyenne)	0.4	-3.3	-2.9	-2.0	1.9	4.7	7.4	6.8	5.3	5.3	0.8	-1.2	1.9
	Middel Maximum						6.9	10.9	98	7.6	6.8	2.7	08	–
	Middel Minimum	-2.7	-6.5	-6.5	-4.3	-1.1	2.2	4.9	48	2.7	3.2	-1.7	-3.5	-0.7
	Middel Variation						47	60	5.0	4.9	3.6	44	4.3	–
	Absolut Maximum						148	16.2	160	120	11.8	60	5.0	16.2
	Absolut Minimum	-11.7	-16.5	-19.9	-11.6	-8.5	-1.9	1.5	0.5	-3.7	-1.5	-13.1	-11.3	-19.9
Fugtighedsgrad (hum. rel.)	Middel	81	69	72	75	84	87	90	86	87	93	83	82	82
Damptryk (tens. d. vap.)	Middel	4.2	3.2	3.1	3.3	4.7	5.8	69	6.5	5.8	63	4.2	3.7	4.8
Barometer.	Middel	746.3	750.4	743.3	761.1	759.3	758.6	750.3	752.8	751.4	752.1	746.9	752.6	752.1
Skydække (nébulosité)	Middel	6.9	6.5	6.3	6.8	7.1	8.8	8.5	7.6	6.9	8.1	7.0	68	7.3
Nedbör (haut. d. pl.)	Sum	251.7	162.6	151.2	37.6	106.7	101.1	43.6	46.0	185.1	190.6	144.9	139.9	1561.0
Dage med: (jours de)	Nedbör ● ✱ ▲	22	18	21	13	13	17	18	20	16	22	20	16	216
	Sne ✱	9	10	16	8	1	"	"	"	1	1	7	4	57
	Hagl ▲	"	"	"	"	"	"	"	"	"	"	"	"	"
	Taage ≡	18	15	15	13	19	22	29	23	20	28	18	19	239
	Torden K	"	"	"	"	"	"	"	"	"	"	"	"	"
	Frost (froid)	20	22	31	23	13	9	"	"	4	3	18	24	167
	Storm (tempête)	"	2	4	2	3	"	"	2	2	"	"	2	17
Vindretning: (direction du vent)	N	30	27	28	38	23	5	10	15	14	4	29	32	255
	NE	8	17	12	22	15	15	12	15	3	10	29	29	187
	E	2	3	8	9	3	30	19	19	18	36	7	11	165
	SE	6	3	"	3	13	11	7	17	12	8	7	3	90
	S	7	5	"	1	11	5	2	5	5	5	1	1	48
	SW	19	16	7	8	1	1	5	2	6	4	6	"	75
	W	7	3	13	"	"	1	1	2	1	2	"	"	30
	NW	8	4	13	"	"	1	2	2	4	"	1	2	37
	Stille (calme)	6	6	12	9	27	21	35	16	27	24	10	15	208
Vindstyrke: (force du vent)	N	2.9	2.9	2.9	2.8	2.7	2.5	2.6	2.6	2.5	2.4	2.7	2.7	2.8
	NE	1.8	1.7	2.0	2.3	1.8	2.4	2.0	2.2	1.6	2.0	2.4	2.5	2.1
	E	1.8	2.7	2.6	1.8	1.4	1.4	1.3	1.2	1.9	1.8	1.6	2.8	1.7
	SE	1.7	2.0	"	1.3	1.4	1.4	1.1	1.4	2.0	1.9	1.8	2.3	1.6
	S	3.1	3.1	"	2.0	1.7	1.2	2.0	1.6	1.4	2.2	2.3	1.0	2.0
	SW	2.6	2.5	1.7	2.0	1.5	3.0	2.0	2.2	2.3	1.8	1.9	"	2.3
	W	2.2	1.6	1.2	"	"	1.0	1.0	1.0	1.0	1.0	"	"	1.5
	NW	2.3	2.8	2.5	"	"	1.0	1.0	2.0	2.3	"	1.0	1.0	2.2
	Middelstyrke (force moy.)	2.4	2.3	2.0	2.2	1.4	1.3	1.1	1.5	1.4	1.4	2.1	2.1	1.8

Dag	Thermometer. Celsius. 8.	2.	9.	Middel.	Max.	Min.	Fugtighedsgrad 8	2.	9.	Damptryk 8.	2.	9.	Barometer. 8.	2	9.	Vindens Retn. og Styrke 8.	2	9	Skydække 8	2	9.	Ned. bör	Anmærkn.
1.	-1.3	-1.5	-1.1	-1.3		–	76	76	80	3.2	3.1	3.4	739.1	736.5	732.3	N 3	N 2	N 2	2	5	2	6.5	*1
2.	-4.9	-5.3	-6.1	-5.4		-5.9	76	71	69	2.4	2.1	2.0	32.6	31.7	33.4	N 4	N 3	N 3	5	5	5		
3.	-6.5	-6.3	-7.7	-6.8		-7.9	63	63	60	1.7	1.8	1.5	39.3	39.4	45.2	N 4	N 4	N 3	2	5	5		
4.	-9.5	-11.1	-9.7	-10.1		-10.5	56	51	61	1.2	1.0	1.3	49.2	48.4	45.7	N 3	N 3	NE 2	8	8	10		*3
5.	-5.7	-7.3	-2.4	-5.1		-11.7	75	72	73	2.2	1.9	2.8	38.7	34.1	34.4	NNE 2	NNE 2	NE 1	10	10	10	1.4	*123
6.	0.1	0.3	0.5	0.3		-7.3	89	92	92	4.1	4.3	4.4	28.2	25.5	25.6	NE 2	NE 2	NE 2	10	10	10	1.8	*123 ≡13
7.	0.3	-1.3	-1.5	-0.8		-1.3	92	80	80	4.3	3.3	3.3	24.6	25.8	29.2	NNE 3	N 3	NNE 2	10	8	8	6.0	*1.3 ≡1.3
8.	-4.7	-3.7	-3.3	-3.9		-5.7	77	73	74	2.4	2.5	2.6	29.3	28.7	31.1	NW 1	N 3	N 3	5	8	5		♔3
9.	-7.7	-5.7	-6.9	-6.8		-7.9	60	60	68	1.5	1.8	1.8	37.3	40.5	46.3	N 4	N 4	N 4	8	5	2		*1 ≡1
10.	-8.1	-7.7	-5.7	-7.2		-9.5	65	60	70	1.6	1.5	2.1	41.5	41.9	47.7	N 4	N 3	N 3	8	5	2		
11.	-7.7	-5.7	2.1	-3.8		-8.9	60	85	93	1.5	2.5	5.0	55.6	55.6	52.1	N 1	NE 1	ESE 1	8	10	10		*23 ≡23
12.	3.9	3.9	3.5	3.8		-7.9	97	97	93	5.9	5.9	5.5	45.4	45.0	44.9	SE 1	SE 1	E 2	10	8	10	23.5	●123 ≡123
13.	5.5	5.7	5.1	5.4		2.6	94	98	97	6.3	6.6	6.4	41.8	41.9	35.6	SSW 3	SSW 3	SSW 4	10	10	10	24.2	●123 ≡123
14.	3.9	4.9	4.5	4.4		3.3	93	97	100	5.7	6.2	6.3	47.3	38.7	29.3	SSE 2	SSE 2	SSE 3	10	10	10	32.2	●123 ≡123
15.	2.7	4.3	2.7	3.2		1.5	85	84	85	4.8	5.2	4.8	52.9	58.1	61.1	NW 1	WSW 2	SW 1	2	8	2	20.7	●1 ♔3
16.	4.1	5.7	5.3	5.0		2.1	97	94	94	5.9	6.4	6.2	59.9	53.4	51.3	ESE 2	SSW 4	SW 3	10	8	5	3.2	●123 ≡1.2
17.	4.7	3.1	4.3	4.0		3.5	87	79	80	5.6	4.5	5.0	54.9	55.6	61.0	SW 2	SW 1	W 1	8	5	2	2.4	♔13
18.	5.5	7.5	7.5	6.8		1.9	91	91	86	6.1	7.1	6.6	58.4	55.9	55.5	SW 2	SW 3	SW 1	8	8	8		≡2
19.	8.5	10.5	8.7	9.2		5.1	89	88	89	7.4	8.3	7.5	52.7	52.1	50.3	SW 3	WSW 3	W 3	8	8	8		●1 ≡1
20.	6.9	5.3	-2.1	3.4		6.9	91	94	79	6.8	6.2	3.1	46.7	42.4	56.0	SSW 4	NW 3	N 3	8	8	2	24.2	●12 ≡1
21.	1.3	2.1	3.3	2.2		-2.1	82	91	97	4.1	5.0	5.6	57.6	54.5	43.5	NW 1	0	SSE 2	5	8	10	0.4	●23 ≡23
22.	-3.9	-1.9	-2.3	-2.7		-3.9	73	76	79	2.5	3.0	3.1	50.4	53.7	54.6	W 3	WNW 3	N 1	5	2	2	7.6	●1 ♔3
23.	1.5	3.7	2.5	2.6		-3.9	82	83	82	4.2	5.0	4.6	48.6	45.5	50.0	N 2	NW 3	W 1	5	5	8		
24.	5.7	8.7	9.7	8.0		1.3	91	87	89	6.2	7.3	8.0	38.3	38.4	38.7	SW 1	WSW 3	WSW 4	8	8	8	12.2	●12 ≡1
25.	3.7	4.3	2.3	3.4		1.9	90	80	79	5.4	5.0	4.3	39.8	46.9	53.8	NW 3	NW 4	W 1	8	5	8	2.0	*1 ≡1
26.	6.9	7.3	6.1	6.7		-0.1	98	94	83	7.2	7.2	5.8	42.8	39.4	32.1	SSW 4	SSW 4	SW 3	10	10	8	54.4	●123 ≡12
27.	-1.1	-3.7	-1.9	-2.2		-1.3	80	69	80	3.4	2.4	3.2	41.9	43.6	40.5	0	N 2	0	10	5	10	24.2	*123 ≡3
28.	-5.5	-7.7	-7.3	-6.8		-5.9	61	60	67	1.8	1.5	1.7	46.7	56.7	63.5	N 3	N 4	N 1	5	5	2		
29.	-4.3	–	-2.9	–		-7.9	77	–	74	2.5	–	2.7	68.8	–	70.7	0	–	0	5	–	5		
30.	2.7	4.1	3.1	3.3		-4.3	89	80	79	5.0	4.9	4.5	70.0	68.6	64.7	SW 2	SW 3	SW 4	8	5	8	2.0	●12 ≡1
31.	4.7	5.7	6.1	5.5		2.1	90	91	95	5.8	6.2	6.6	62.8	58.2	54.5	SSW 3	SSE 2	SE 2	8	8	10	2.8	●123 ≡123
Midd.	0.1	0.4	0.5	0.3		-2.7	81	81	82	4.2	4.3	4.2	746.6	746.0	746.3	2.4	2.6	2.1	7.3	7.0	6.4	251.7	

FEBRUAR.

Dag	Thermometer. Celsius. 8.	2.	9.	Middel.	Max.	Min.	Fugtighedsgrad 8	2.	9.	Damptryk 8.	2.	9.	Barometer. 8.	2	9.	Vindens Retn. og Styrke 8.	2	9	Skydække 8	2	9.	Ned. bör	Anmærkn.
1.	5.3	6.1	2.7	4.7		4.1	91	86	89	6.0	6.0	5.0	746.7	745.8	743.9	SSW 3	SW 3	SW 2	8	8	5	25.2	●2 ≡123
2.	0.1	1.9	2.1	1.4		-0.1	78	82	93	3.6	4.3	5.0	40.5	44.4	36.9	SE 2	WSW 2	SSW 5	10	8	10	7.4	*1●3 ≡123
3.	3.7	2.3	1.7	2.6		-0.5	87	79	78	5.2	4.3	4.1	31.9	40.2	48.4	SW 4	W 3	NW 2	5	5	2	59.0	●1 ♔3
4.	1.7	1.5	0.9	1.4		0.1	75	74	82	3.9	3.8	4.1	57.0	61.7	62.4	NW 2	NW 3	SW 1	2	5	8		
5.	1.3	0.9	-2.7	-0.2		-0.7	89	82	70	4.5	4.1	2.6	60.7	62.3	67.5	SW 2	N 3	N 3	2	8	5		♔3
6.	-5.9	-5.5	-1.1	-4.2		-6.3	69	75	92	2.0	2.3	3.9	73.0	70.4	65.8	E 3	NE 2	NE 1	10	10	5	0.8	*123 ≡123
7.	0.3	5.7	6.7	4.2		-6.1	92	91	91	4.3	6.2	6.7	61.9	59.5	57.9	0	SW 2	SW 3	8	8	8	8.6	●23 ≡123
8.	6.1	6.5	6.3	6.3		0.1	91	94	94	6.4	6.8	6.7	55.7	50.1	44.5	SSW 3	SSW 3	S 3	8	8	10	2.0	●23 ≡123
9.	5.1	5.9	5.9	5.6		3.1	94	91	94	6.2	6.3	6.5	48.4	45.4	35.8	SW 2	SSE 2	SE 1	8	8	8	6.4	●3 ≡23
10.	6.7	4.5	1.9	4.4		4.7	91	81	75	6.7	5.1	3.9	28.8	35.4	41.8	SW 4	SW 2	W 1	8	5	2	24.8	●1 ♔3
11.	1.7	5.7	5.9	4.4		0.1	93	98	97	4.8	6.6	6.7	44.6	35.7	30.9	S 3	SE 3	SW 1	10	8	8	10.4	●12 ≡123
12.	0.3	0.5	-7.7	-2.3		-0.1	81	89	60	3.8	4.2	1.5	30.2	29.8	29.7	SW 2	NE 1	NE 3	5	10	10	0.4	*23 ≡3
13.	-14.9	-15.5	-16.3	-15.6		-15.5	29	26	12	0.4	0.3	0.1	28.9	32.8	40.1	N 5.6	N 5.6	N 5	8	8	2	8.4	*12 ≡1♔3
14.	-14.5	-14.5	-14.7	-14.6		-16.3	31	22	21	0.4	0.3	0.3	49.4	52.3	56.4	N 4	N 3	N 3	2	2	2		
15.	-16.3	-12.3	-12.3	-13.6		-16.5	7	47	40	0.1	0.8	0.7	60.5	59.7	58.0	N 4	NNE 3	NE 2	5	10	10		*23 ≡3
16.	-7.1	-6.5	-4.3	-6.0		-16.3	72	68	73	1.9	1.9	2.4	47.4	47.2	47.4	NNE 2	NE 2	NE 2	8	8	10	0.4	*123 ≡123
17.	-3.7	-3.5	-6.7	-4.6		-7.1	69	74	63	2.4	2.6	1.7	51.2	57.1	51.0	N 3	N 2	N 1	8	2	2	1.4	♔3
18.	-2.1	-5.7	-7.9	-5.2		-7.5	79	65	65	3.1	1.9	1.6	52.2	55.9	61.6	N 2	N 4	N 1	5	5	2		
19.	-2.5	3.5	2.5	1.2		-8.5	79	90	96	3.0	5.3	5.3	58.9	55.1	53.0	0	0	0	8	5	8		
20.	-5.7	-3.5	-2.1	-3.8		-6.5	65	83	87	1.9	2.8	3.4	64.4	63.5	67.7	E 2	NE 1	NE 1	8	8	8	0.4	*123 ≡123♔
21.	-2.1	3.1	10.3	3.8		-5.9	92	93	82	3.6	5.3	7.7	69.0	58.9	50.2	NE 1	SW 3	SW 2	8	8	2	0.8	
22.	3.5	3.3	-3.7	1.0		-2.1	90	76	60	5.3	4.4	2.1	52.7	54.0	56.3	N 4	NW 4	E 3	5	5	8		♔3
23.	-7.5	-9.1	-11.9	-9.5		-7.7	28	51	35	0.7	1.1	0.6	56.6	59.5	59.1	NE 1	NE 2	NE 1	10	5	10	0.4	*123 ≡2
24.	-6.7	-3.7	-5.3	-5.2		-12.5	63	73	71	1.7	2.5	2.1	41.2	32.1	33.5	NE 3	NE 1	NNE 2	10	8	8	4.2	*123 ≡2
25.	-10.3	-9.1	-12.7	-10.7		-11.5	60	57	23	1.2	1.3	0.4	41.8	44.7	46.4	N 4	N 3	N 3	8	8	5	1.6	*2 ≡2
26.	-14.3	-13.9	-14.5	-14.2		-14.3	32	33	31	0.5	0.5	0.4	51.9	53.6	55.7	N 2	N 3	N 3	5	2	8		
27.	-15.1	-11.3	-13.1	-13.2		-16.5	28	51	52	0.4	1.0	0.9	55.6	56.2	56.3	N 1	0	N 2	8	2	2		
28.	-10.3	-5.3	-7.1	-7.6		-15.1	54	61	61	1.1	1.8	1.6	51.9	51.4	50.1	N 1	0	N 1	2	2	2		
29.																							
30.																							
31.																							
Midd.	-3.7	-2.4	-3.5	-3.2		-6.5	68	71	67	3.0	3.4	3.1	750.5	750.5	750.3	2.5	2.3	2.1	6.9	6.4	6.1	162.6	

BERUFJORD. **MARTS.** **1882.**

Dag	Thermometer. Celsius.						Fugtighedsgrad			Damptryk			Barometer.			Vindens Retn. og Styrke			Skydække			Ned-	Anmærkn:
	8.	2.	9.	Middel	Max.	Min.	8.	2.	9.	8.	2.	9.	8.	2.	9.	8.	2	9.	8.	2.	9.	bör	
1.	-0.9	1.7	1.3	0.7		-10.3	88	93	92	3.8	4.8	4.7	748.1	749.8	749.0	NE 1	E 3	NE 4	8	8	10	2.4	✱2.3 ≡3
2.	1.3	1.7	-2.9	0.0		-1.1	92	90	66	4.7	4.6	2.4	55.0	55.8	56.5	0	0	N 1	8	8	2		≡1
3.	1.5	2.7	0.7	1.6		-4.5	82	85	78	4.2	4.8	3.8	47.5	38.9	31.7	SW 2	0	NW 1	8	8	2	3.4	● ≡1
4.	-0.9	-1.1	-6.9	-3.0		-2.7	76	73	62	3.3	3.1	1.7	26.8	29.6	34.2	N 3	N 2	NW 2	8	8	8		
5.	-14.9	-14.3	-17.9	-15.7		-14.9	11	14	7	0.2	0.2	0.1	37.0	37.8	42.2	N 4	N 4	N 5	8	8	8		
6.	-18.1	-15.3	-12.3	-15.2		-19.9	6	18	40	0.1	0.2	0.7	52.4	54.7	52.9	N 5	N 2	NW 1	2	5	10		✱3 ≡3
7.	-0.3	0.9	2.3	1.0		-18.1	89	89	93	4.0	4.4	5.0	41.8	33.2	26.5	E 3	E 4	E 1	10	10	10	11.6	✱1.2 ●3 ≡3
8.	1.1	0.7	0.9	0.9		-0.5	81	75	89	4.0	3.6	4.4	30.0	37.2	38.2	NW 4	W 1	W 1	2	5	5	8.4	●1 ⊔3
9.	2.1	4.7	-2.1	1.6		-2.7	93	90	79	5.0	5.8	3.1	29.5	15.8	30.1	E 4	E 3	NW 5	10	8	5	16.8	●1.2.3 ≡1.2 ⊔3
10.	-1.3	-0.1	-2.9	-1.4		-2.9	80	74	74	3.3	3.4	2.7	33.8	37.3	41.5	W 1	WSW 1	W 1	8	5	2	2.2	✱ ⊔3
11.	-0.7	1.1	-0.5	0.0		-3.3	77	79	81	3.3	4.0	3.6	42.2	43.8	43.7	W 1	SW 1	SW 1	5	2	5	0.4	✱3 ≡3
12.	2.7	-2.3	-3.3	-1.0		-1.5	85	71	70	4.8	2.7	2.5	29.9	32.8	43.9	NW 4	NW 4	NW 2	5	5	2	1.2	✱1 ⊔3
13.	-2.3	2.1	0.9	0.2		-4.5	75	78	92	2.9	4.2	4.5	47.5	48.8	37.7	W 1	SW 1	E 1	5	8	10		✱3
14.	-3.9	-2.9	-3.3	-3.4		-3.9	73	66	70	2.5	2.4	2.5	35.9	48.1	45.3	N 4	N 2	W 1	8	5	5	3.4	✱1 ⊔3
15.	-4.9	-8.3	-9.1	-7.4		-7.5	67	58	57	2.1	1.4	1.3	46.6	42.9	44.4	N 2	NNE 3	NE 2	8	10	10	1.2	✱2.3
16.	-9.3	-9.5	-10.1	-9.6		-10.5	50	49	48	1.1	1.1	1.0	51.1	59.8	65.3	N 3	N 3	0	10	8	8	1.4	✱1 ⊔3
17.	-7.1	-0.1	1.1	-2.0		-12.1	67	89	92	1.8	4.0	4.6	63.9	57.9	46.0	N 1	0	E 2	8	10	10	2.6	✱2 ●3 ≡3
18.	4.7	-0.3	-1.9	0.8		-2.5	94	85	72	6.0	3.8	2.8	35.5	44.6	45.4	E 3	N 3	NW 1	8	2	2	62.4	●1.2 ≡1
19.	-2.3	-2.3	-4.7	-3.1		-3.1	79	79	72	3.1	3.1	2.3	41.4	41.6	38.2	W 1	W 2	NE 2	8	2	10	2.4	✱3 ≡3
20.	-12.1	-11.9	-11.7	-11.9		-12.1	40	35	42	0.7	0.6	0.8	35.8	37.5	37.5	N 4	N 4	N 4	10	5	2	0.6	✱1 ⊔3
21.	-6.3	-3.9	-7.1	-5.8		-12.7	53	64	61	1.5	2.2	1.6	47.5	56.3	62.1	N 5	NW 5	NW 2	8	5	5	1.2	✱1 ≡1 ⊔3
22.	-3.5	2.1	1.3	0.0		-8.9	65	93	89	2.3	5.0	4.5	57.5	45.7	32.9	NW 1	SW 3	WSW 3	5	5	5	7.4	●2.3 ≡2 ⊔3
23.	1.3	1.1	0.5	1.0		-3.5	92	89	82	4.7	4.4	3.9	37.1	32.7	29.3	WSW 1	WSW 3	W 1	5	5	5	22.2	≡2
24.	-1.1	0.5	-2.1	-0.9		-1.9	73	82	75	3.1	3.9	2.9	26.4	26.3	27.7	N 3	N 1	W 1	2	5	5		
25.	-4.3	-5.9	-5.3	-5.2		-4.9	68	69	76	2.2	2.0	2.3	34.6	37.4	37.9	N 4	NE 3	0	8	5	5		
26.	-1.7	–	-2.5	–		-5.9	72	–	66	2.9	–	2.5	39.6	38.2	36.1	N 3	–	NE 2	5	–	8		
27.	-6.3	-3.3	-4.9	-4.8		-6.7	63	74	71	1.8	2.6	2.2	40.6	43.9	46.9	NNE 2	NE 1	NNE 2	10	8	5		✱1 ≡1
28.	-3.7	-1.1	-3.5	-2.8		-7.1	69	73	74	2.4	3.1	2.6	53.5	53.1	52.7	N 1	0	NE 2	5	0	10		✱3 ≡3
29.	-0.3	-0.1	-2.5	-1.0		-4.9	100	74	74	4.5	3.4	2.8	55.2	57.9	59.3	NNE 1	NNE 2	NE 1	2	5	8		
30.	-0.3	2.1	-0.5	0.4		-5.9	92	64	81	4.1	3.4	3.6	54.3	50.6	53.1	0	0	0	5	5	5		
31.	4.3	4.3	5.1	4.6		-1.9	77	84	78	4.8	5.2	5.1	54.8	57.1	59.8	0	0	NW 1	5	5	5		
Midd.	-2.8	-1.9	-3.4	-2.7		-6.5	72	72	71	3.1	3.2	2.9	743.0	743.5	743.5	2.3	2.0	1.7	6.7	6.0	6.2	151.2	

APRIL.

Dag	8.	2.	9.	Middel	Max.	Min.	8.	2.	9.	8.	2.	9.	8.	2.	9.	8.	2	9.	8.	2.	9.	Nedbör	Anmærkn:
1.	4.3	2.1	-1.7	1.6		1.0	71	82	72	4.4	4.4	2.9	768.2	770.3	771.7	0	SW 1	0	2	2	10		≡3
2.	-0.3	0.9	0.3	0.3		-4.4	89	92	89	4.0	4.5	4.2	73.0	71.5	70.7	0	SE 1	NE 1	5	2	10		≡1.2.3
3.	3.3	3.5	2.3	3.0		-0.6	90	83	89	5.2	4.9	4.9	69.8	69.1	66.6	NE 1	E 2	E 1	8	8	8	0.6	●1 ≡1.2.3
4.	2.1	4.3	2.9	3.1		1.0	93	93	93	5.0	5.8	5.2	66.5	66.4	63.5	0	0	E 1	8	8	10	2.4	●2.3 ≡2.3
5.	4.1	5.7	5.3	5.0		2.0	93	98	94	5.7	6.6	6.2	61.8	60.8	60.6	E 2	SW 2	SW 3	8	10	5	17.2	●1.2.3 ≡1.2.3
6.	5.9	7.5	6.3	6.6		4.0	94	83	91	6.5	6.4	6.5	62.6	64.1	65.2	SW 2	SSW 2	SSW 2	8	8	8	6.4	●1 ≡1.2
7.	6.9	9.9	5.7	7.5		5.4	94	87	91	7.0	7.9	6.2	67.1	68.4	68.4	SSW 2	SW 3	SE 2	8	8	8	2.4	●1 ≡1.2.3
8.	8.1	8.3	6.1	7.5		4.4	86	84	86	6.9	6.8	6.0	68.2	67.1	67.2	SW 1	0	0	5	5	8		
9.	9.1	2.5	-4.9	2.2		5.6	87	82	76	7.4	4.6	2.4	66.2	68.4	73.3	N 2	NE 3	NE 2	8	8	10		✱3 ≡2
10.	-7.5	-7.5	-7.5	-7.5		-8.2	55	55	55	1.4	1.4	1.4	76.1	77.5	75.6	N 2	NNE 2	N 2	8	5	5	1.8	✱1
11.	-5.7	-3.9	-6.3	-5.3		-8.2	65	64	58	1.9	2.2	1.6	72.8	68.2	67.7	N 3	N 2	N 2	5	5	5		
12.	-4.7	-2.1	-3.9	-3.6		-6.6	72	79	73	2.3	3.1	2.5	68.0	66.5	65.8	N 3	N 1	E 3	5	5	8		≡3
13.	-5.5	-3.9	-4.3	-4.6		-6.0	70	69	73	2.1	2.3	2.4	66.3	63.8	63.1	N 2	E 1	NE 2	8	2	8		
14.	-5.5	-3.5	-6.5	-5.2		-7.0	65	74	63	2.0	2.6	1.7	64.0	63.3	63.4	N 3	N 2	N 2	5	8	8		
15.	-9.9	-7.1	-8.5	-8.5		-11.6	61	67	52	1.3	1.8	1.2	63.5	63.3	62.4	N 4	N 3	N 2	8	5	5		
16.	-7.7	-5.5	-5.5	-6.2		-9.9	60	70	65	1.5	2.1	2.0	62.0	59.7	59.6	N 2	N 3	N 3	2	8	8		
17.	-5.7	-3.1	-4.9	-4.6		-8.0	70	78	71	2.1	2.8	2.2	59.1	55.8	57.2	N 2	E 2	N 2	5	5	5		
18.	-1.9	-0.5	-2.9	-1.8		-6.2	76	77	74	3.0	3.4	2.7	58.1	58.3	57.1	N 1	E 2	0	2	2	2		
19.	-0.5	2.5	0.3	0.8		-5.6	81	85	85	3.6	4.7	4.0	54.7	51.7	51.4	0	N 2	N 2	2	5	8		
20.	0.1	0.5	0.1	0.2		-1.2	85	89	81	3.9	4.2	3.8	51.6	51.9	52.5	NE 1	NE 2	NNE 2	8	8	8		
21.	0.5	0.9	-1.3	0.0		-0.6	85	82	80	4.1	4.1	3.3	52.0	53.0	54.2	NE 2	NE 2	NE 2	8	8	8		✱1 ≡1
22.	-0.1	0.9	0.7	0.5		-2.0	81	79	78	3.7	3.9	3.8	55.2	56.0	56.8	NE 3	NE 3	NE 2	5	8	8		
23.	-1.3	-0.5	-7.1	-3.0		-1.8	80	81	61	3.3	3.6	1.6	58.1	57.7	58.4	NE 2	N 3	N 4	8	5	5		
24.	-8.7	-3.9	-5.7	-6.1		-11.6	57	69	65	1.3	2.3	1.9	59.3	59.2	59.5	N 5	N 5	N 3	5	5	5		
25.	-6.3	-4.5	-6.7	-5.8		-8.8	63	68	63	1.8	2.2	1.7	58.9	58.1	57.6	N 4	NE 2	SE 1	5	8	8		
26.	-7.5	-6.7	-7.5	-7.2		-8.4	55	63	61	1.4	1.7	1.5	55.6	54.4	53.3	E 2	NE 1	NE 2	10	10	10	1.4	✱1.2.3
27.	-8.1	-8.1	-9.3	-8.5		-9.0	59	59	56	1.4	1.4	1.2	49.0	48.0	48.8	NNE 4	N 3	N 3	10	8	5	1.2	✱1.2.3 ≡3
28.	-7.5	-6.1	-5.3	-6.3		-9.6	55	69	71	1.4	2.0	2.1	47.7	47.6	48.2	NNE 4	NNE 4	NNE 3	10	8	10	1.6	✱1.2.3
29.	-7.5	-2.3	-0.1	-3.3		-8.4	55	75	81	1.4	2.9	3.7	49.2	50.4	52.0	NNE 5	NNE 4	NE 3	10	8	10	2.2	✱1.2.3 ≡2
30.	-2.7	-3.3	-5.1	-3.7		-7.6	70	65	71	2.6	2.3	2.2	54.2	55.9	56.9	N 3	N 4	N 4	8	8	5	0.4	✱1 ≡1
31.																							
Midd.	-2.0	-0.8	-2.5	-1.8		-4.3	74	77	74	3.3	3.6	3.1	761.3	760.9	761.0	2.2	2.2	2.0	6.6	6.4	7.4	37.6	

Dag	Thermometer. Celsius. 7	2.	9.	Middel	Max.	Min.	Fugtighedsgrad 7	2.	9.	Damptryk 7	2.	9	Barometer. 7	2.	9.	Vindens Retn. og Styrke 7	2	9	Skydække 7	2.	9.	Ned-bør	Anmærkn.	
1.	-5.3	-2.1	-3.7	-3.7		-6.9	61	55	69	1.8	2.2	2.4	756.2	756.4	758.4	N 5	N 2	N 3	5	8	8			≡2
2.	-1.7	-1.5	-3.9	-2.4		-5.5	76	76	73	3.1	3.1	2.5	60.1	61.0	62.6	N 3	N 3	N 3	8	5	5			
3.	-5.3	-2.7	-5.1	-4.4		-6.5	66	74	71	2.0	2.8	2.2	62.9	63.2	64.4	N 4	N 2	NNE 2	5	5	8			
4.	-3.7	-1.5	-2.7	-2.6		-6.5	69	76	74	2.4	3.1	2.8	64.8	64.6	64.8	NNE 2	NNE 2	NNE 2	8	8	5			
5.	-1.7	-1.1	-6.3	-3.0		-5.3	76	80	63	3.1	3.4	1.8	64.1	65.4	67.2	NNE 3	NNE 2	NNE 3	2	2	5			
6.	-5.9	-2.7	-4.5	-4.4		-8.3	64	70	77	1.9	2.6	2.5	69.1	68.5	67.9	NNE 2	SE 1	0	8	5	2			
7.	-0.9	-1.7	-4.5	-2.4		-6.1	76	76	77	3.3	3.1	2.5	67.8	68.4	68.5	SE 1	SE 1	0	2	0	2			
8.	0.9	4.7	1.1	2.2		-6.1	82	84	81	4.1	5.4	4.0	65.9	64.3	62.8	0	S 2	S 1	2	5	8			
9.	2.7	3.1	2.3	2.7		0.5	85	93	89	4.8	5.3	4.9	57.1	52.6	51.9	SE 2	ESE 2	0	5	8	8	15.6	●1.2	≡1.2
10	3.3	5.5	2.5	3.8		1.7	90	85	82	5.2	5.7	4.6	52.1	50.6	50.8	NE 2	0	0	8	5	8	1.5		
11.	2.7	-0.5	-0.5	0.6		1.9	85	81	81	4.8	3.6	3.6	52.7	54.1	55.1	N 1	SE 1	N 2	8	8	5			≡2
12.	-2.3	-2.1	-4.9	-3.1		-5.3	71	67	71	2.7	2.6	2.1	57.6	61.3	65.4	N 3	NE 1	NE 2	8	2	5			
13.	-4.7	-2.7	-0.9	-2.8		-8.5	67	83	100	2.1	3.1	4.3	69.3	70.2	70.5	0	SSE 1	0	5	8	10		●3	≡3
14.	3.1	7.7	4.1	5.0		-7.9	100	98	100	5.7	7.6	6.1	69.5	69.8	70.6	0	SSW 2	SSW 1	10	8	5	10.5	●1.2	≡123
15.	5.1	7.3	6.1	6.2		1.5	97	94	100	6.4	7.2	7.0	67.6	66.5	65.1	0	S 3	S 1	8	10	10	0.1		≡123
16.	3.9	2.7	4.5	3.7		2.5	84	96	100	5.1	5.4	6.3	66.2	62.1	57.3	0	S 1	0	10	10	10			≡23
17.	9.5	7.5	3.9	7.0		2.3	76	74	90	6.8	5.8	5.5	53.5	53.8	53.5	S 2	S 2	0	2	8	8	18	●	
18.	7.1	8.7	4.7	6.8		1.9	77	73	100	5.8	6.1	6.4	53.5	54.8	54.0	0	SE 3	0	2	5	10		●3	≡3
19	4.3	5.1	5.9	5.1		3.5	100	100	100	6.2	6.6	7.0	52.6	56.5	62.7	E 2	SE 1	SE 1	10	10	10	14.7	●1	≡123
20	4.5	10.5	6.9	7.3		3.5	100	88	91	6.3	8.3	6.8	67.2	68.7	70.3	0	0	E 1	10	8	5	0.2		≡123
21.	13.7	9.5	3.7	9.0		3.5	58	66	90	6.8	5.9	5.4	68.5	67.0	64.1	0	SSE 1	S 1	10	10	5			≡123
22	6.1	4.9	1.1	4.0		2.5	83	90	100	5.8	5.8	5.0	60.9	59.4	55.0	SE 1	S 3	0	5	5	10			≡123
23.	3.1	2.1	0.7	2.0		0.3	90	64	85	5.1	3.4	4.1	48.6	47.7	48.6	0	N 5	N 4	5	8	8	0.2	●	≡123
24	1.7	2.7	0.7	1.7		-0.1	70	62	89	3.6	3.5	4.3	45.0	42.3	40.2	N 5	N 3	N 2	8	10	8		✱3	≡123
25.	3.5	3.1	3.7	3.4		-0.1	100	100	83	5.9	5.7	5.0	42.2	46.0	50.6	NE 2	NE 1	0	10	10	5	40.0	●123	≡1.2
26.	3.5	2.7	4.3	3.5		1.9	93	89	77	5.5	5.0	4.8	53.4	54.3	54.2	SE 1	SE 2	NE 3	2	8	8	4.1		≡1.2
27.	3.5	2.9	3.5	3.3		0.7	100	100	83	5.9	5.6	4.9	53.9	53.5	51.7	NNE 2	NNE 2	NNE 3	8	8	8	6.8	●1.2	
28.	2.3	4.3	3.9	3.5		1.5	96	100	100	5.2	6.2	6.1	51.8	52.2	51.8	NNE 1	E 1	NE 1	10	10	8	7.4	●23	
29.	3.7	6.7	6.1	5.5		2.3	97	83	83	5.8	6.1	5.8	51.7	54.2	57.8	NNE 1	NNE 1	NNE 1	8	8	8	3.8		≡1
30.	6.1	4.7	3.3	4.7		3.5	88	97	100	6.2	6.2	5.8	61.9	63.2	63.7	0	0	0	10	10	10			≡123
31.	3.7	6.5	4.5	4.9		2.3	100	88	100	6.0	6.4	6.3	64.1	62.8	61.9	0	0	0	10	10	10			≡123
Midd.	2.1	3.0	1.3	2.1		-1.1	83	83	86	4.7	4.9	4.6	759.1	759.2	759.5	1.5	1.6	1.2	6.8	7.3	7.3	106.7		

JUNI.

Dag	Thermometer. Celsius. 7	2.	9.	Middel	Max.	Min.	Fugtighedsgrad 7	2.	9.	Damptryk 7	2.	9	Barometer. 7	2.	9.	Vindens Retn. og Styrke 7	2	9	Skydække 7	2.	9.	Ned-bør	Anmærkn.	
1.	6.3	12.5	6.1	8.3	6.5	3.5	98	77	91	6.9	8.3	6.4	756.9	754.9	758.4	0	SW 3	S 1	10	8	5	0.8	●1	≡1
2.	4.7	4.1	0.7	3.2	14.8	3.9	90	90	100	5.8	5.5	4.8	60.5	63.0	63.4	S 1	S 2	SE 1	8	10	10		●3	≡23
3.	0.3	4.5	3.1	2.6	4.7	-0.5	100	94	96	4.7	5.9	5.5	63.0	60.4	58.6	0	E 1	0	10	10	10	0.3		≡123
4.	5.5	6.1	4.9	5.5	6.0	0.1	97	100	100	6.5	7.0	6.5	52.8	50.2	48.4	0	0	SE 3	10	10	8	5.9	●1.23	≡123
5.	8.1	5.9	6.9	7.0	8.4	3.7	57	59	66	4.6	4.1	4.9	43.7	41.4	40.7	NE 1	NE 4	NE 3	8	8	8	5.2	●1	
6.	4.3	5.3	4.9	4.8	8.1	4.1	80	85	84	5.0	5.6	5.5	44.4	45.6	47.6	NE 3	NE 3	NE 3	8	8	8	0.7	●123	
7.	4.5	3.7	1.7	3.3	5.3	3.3	71	83	90	4.5	5.0	4.6	53.3	55.1	56.2	NE 2	SE 1	E 1	8	10	8	0.5	●1	≡1.2
8.	2.3	1.3	0.9	1.5	4.5	0.5	82	82	79	4.5	4.1	3.9	56.0	56.0	56.9	E 1	E 2	E 1	8	10	8			≡2
9.	2.5	1.7	0.7	1.6	2.8	-0.5	58	82	65	3.2	4.2	3.1	59.1	62.0	63.9	NE 1	SE 2	NE 1	8	8	8			
10.	1.3	1.7	-0.9	0.7	2.5	-1.5	75	71	100	3.9	3.7	4.3	65.3	65.6	66.2	SE 1	E 1	E 2	8	8	10			≡1
11.	2.5	4.1	1.5	2.7	2.5	-1.9	58	58	69	3.2	3.6	3.5	65.4	66.6	67.4	NNE 2	NNE 1	NNE 3	8	8	5			
12.	4.7	0.9	0.3	2.0	5.0	-1.5	62	82	92	4.0	4.1	4.3	65.4	66.1	60.9	0	SE 1	S 1	2	8	10			≡23
13.	–	–	–	–	–	–	–	–	–	–	–	–	–	–	–	–	–	–	–	–	–			≡
14.	–	–	–	–	–	–	–	–	–	–	–	–	–	–	–	–	–	–	–	–	–			
15.	–	–	0.9	–	–	–	–	–	100	–	–	4.9	–	–	60.9	–	–	0	–	–	5			≡
16.	6.7	6.9	6.5	6.7	7.2	-1.3	80	94	100	5.8	7.0	7.2	57.9	57.1	55.3	0	E 1	SE 2	5	10	10		●3	≡23
17.	4.7	6.1	5.5	5.4	7.0	3.1	100	88	100	6.4	6.2	6.8	52.4	53.5	54.8	E 2	E 2	E 2	10	10	10	36.6	●123	≡123
18.	6.5	6.9	5.7	6.4	7.0	4.7	100	100	100	7.2	7.4	6.9	56.5	56.4	57.6	0	E 1	E 1	10	10	10	23.6	●13	≡1.23
19.	5.3	4.7	5.7	5.2	7.4	4.9	100	100	100	6.7	6.4	6.9	56.4	55.3	55.4	E 1	E 1	E 1	10	10	10	6.5	●1	≡1.23
20	6.5	5.1	4.3	5.3	6.5	4.3	98	100	100	7.0	6.6	6.2	54.2	53.6	54.0	S 1	E 2	E 2	8	10	10	7.0	●23	≡1.23
21.	7.7	9.1	6.9	7.9	8.0	4.1	67	56	60	5.2	4.8	4.5	52.2	52.7	53.2	NNE 2	NNE 3	NNE 2	5	5	8	1.8	●1	
22	6.3	7.1	3.7	5.7	9.1	4.5	65	69	93	4.6	5.2	5.6	56.0	56.2	61.8	NNE 2	NNE 2	SE 1	8	10	10			
23.	7.3	10.1	7.9	8.4	8.0	3.7	72	67	75	5.5	6.2	6.0	64.0	63.7	61.4	NNE 3	NNE 3	NNE 4	8	8	8			
24.	6.9	3.3	4.7	5.0	10.1	5.3	94	100	100	7.0	5.8	6.4	61.0	61.3	62.8	E 1	0	0	10	10	10	0.6	●	≡123
25.	5.3	7.3	7.7	6.8	6.9	2.9	97	94	94	6.5	7.2	7.4	64.3	64.6	62.8	0	E 1	W 1	10	10	5	0.1		≡123
26.	5.7	8.7	6.1	6.8	7.7	5.3	100	95	100	6.9	7.9	7.0	62.8	64.1	64.2	E 1	0	0	10	10	10	1.5	●1	≡123
27.	8.3	7.7	4.5	6.8	9.8	4.5	100	98	100	8.2	7.6	6.3	62.7	62.6	64.4	0	0	0	10	10	10	8.1	●13	≡123
28.	5.3	4.1	4.3	4.6	10.2	2.9	100	100	100	6.7	6.1	6.2	65.8	67.6	68.0	NW 1	E 1	E 1	8	8	8	1.4	●	≡123
29.	6.7	7.9	6.5	7.0	9.2	3.4	100	94	100	7.3	7.5	7.2	68.0	68.6	67.6	0	0	SE 1	8	10	10	0.5		≡1.23
30.	8.9	8.9	8.3	8.7	9.6	4.9	92	95	100	7.8	8.0	8.2	64.7	63.9	64.9	E 1	0	0	10	10	10			≡1.23
31.																								
Midd.	5.1	5.5	4.1	4.9	6.9	2.2	85	86	91	5.8	6.0	5.7	758.4	758.6	758.9	1.1	1.4	1.4	8.5	9.2	8.7	101.1		

BERUFJORD. **JULI.** **1882.**

Dag	Thermometer. Celsius. 7	2.	9.	Middel	Max.	Min.	Fugtighedsgrad 7	2.	9.	Damptryk 7	2.	9	Barometer. 7	2.	9.	Vindens Retn. og Styrke 7	2	9.	Skydække 7	2.	9.	Nedbör	Anmærkn:
1.	6.9	8.1	8.5	7.8	11.4	6.1	100	100	100	7.4	8.1	8.3	759.2	756.7	754.3	0	0	0	10	10	10	1.8	● 2.3 ≡ 1.23
2.	7.3	8.1	5.5	7.0	9.0	6.1	100	98	100	7.6	7.8	6.8	52.4	52.0	52.0	0	0	0	10	10	10	2.9	● ≡ 1.23
3.	4.9	7.5	6.3	6.2	9.4	3.5	100	94	98	6.5	7.3	6.9	52.0	51.6	51.8	E 1	E 1	E 2	10	10	8	0.1	≡ 1.23
4.	8.7	9.1	8.9	8.9	10.0	4.9	98	98	100	8.2	8.4	8.5	50.6	51.4	51.8	NNE 1	NE 2	0	10	8	8	0.4	● 1 ≡ 1.23
5.	7.9	9.1	7.1	8.0	11.2	7.3	86	73	61	6.8	6.3	4.6	52.8	51.5	50.8	NE 2	NE 1	NNE 3	8	8	8	4.3	● ≡ 1.23
6.	8.5	9.1	6.7	8.1	11.0	4.9	50	58	74	4.1	5.0	5.4	46.3	42.0	42.8	NNE 4	NNE 4	NNE 4	5	8	8		≡ 3
7.	5.1	7.1	6.7	6.3	9.1	4.9	90	77	74	5.9	5.8	5.4	43.5	43.7	45.2	NNE 4	NNE 3	NNE 2	10	8	8	0.8	● 1.3 ≡ 1.23
8.	6.1	9.5	8.3	8.0	7.1	4.1	95	82	84	6.6	7.2	6.8	47.9	48.5	46.9	NE 1	NNE 1	NNE 1	10	8	8	1.0	● ≡ 1.23
9.	8.1	6.9	7.7	7.6	11.8	5.9	83	100	100	6.7	7.4	7.9	46.2	46.0	48.3	NNE 2	ENE 1	ENE 1	8	8	10	3.3	● 2.3 ≡ 1.23
10.	6.5	8.7	6.7	7.3	8.1	5.5	100	100	100	7.2	8.4	7.3	51.2	53.0	52.5	SW 1	S 1	0	10	8	8	1.8	≡ 1.23
11.	8.7	5.5	3.5	5.9	11.0	5.5	78	94	100	6.6	6.3	5.9	53.1	54.1	55.8	SE 1	E 1	0	8	8	10		≡ 1.23
12.	2.3	4.5	5.1	4.0	10.6	2.3	96	94	97	5.2	5.9	6.4	57.2	56.7	56.6	E 1	E 1	0	10	10	8		≡ 1.23
13.	4.5	7.1	3.5	5.0	9.8	2.3	100	94	100	6.3	7.1	5.9	54.4	53.8	53.6	E 1	0	0	10	10	10		≡ 1.23
14.	10.5	4.5	2.5	5.8	10.6	3.5	88	94	100	8.3	5.9	5.5	51.8	53.2	53.6	SW 1	E 2	0	5	10	10		≡ 1.23
15.	4.5	3.7	3.7	4.0	10.5	1.5	94	90	90	5.9	5.4	5.4	53.4	52.6	52.0	0	SE 2	0	8	10	2	0.2	● ≡ 1.23
16.	10.7	9.9	6.9	9.2	10.7	2.9	58	64	91	5.6	5.8	6.8	46.7	43.3	42.4	N 3	N 3	N 3	5	8	8		
17.	6.7	9.7	6.7	7.7	10.7	5.9	80	71	98	5.8	6.4	7.1	41.6	43.5	45.1	NNE 3	ENE 1	NE 1	8	8	8	2.4	● 1.2 ≡ 1.2
18.	7.3	8.7	8.7	8.2	11.0	5.3	100	95	100	7.6	7.9	8.4	47.8	47.4	45.4	0	0	0	8	10	10	0.2	● 3 ≡ 1.23
19.	5.3	5.9	5.5	5.6	11.0	5.3	100	100	100	6.7	7.0	6.8	44.9	45.3	45.7	0	0	0	10	10	10	9.3	● 1 ≡ 1.23
20	5.9	6.7	5.5	6.0	8.0	4.7	100	94	100	7.0	6.9	6.8	46.6	48.0	48.9	E 1	E 1	0	10	10	10		● ≡ 1.23
21.	5.9	7.9	6.3	6.7	7.0	4.7	100	94	100	7.0	7.5	7.2	50.0	50.3	50.6	0	E 1	0	10	2	10	0.4	≡ 1.23
22	9.1	9.7	6.7	8.5	12.8	5.5	87	95	100	7.4	8.5	7.3	50.8	51.3	51.5	0	E 1	0	5	10	10		≡ 1.23
23.	7.5	9.9	5.3	7.6	11.4	5.5	98	86	97	7.5	7.8	6.5	51.5	50.7	51.0	0	SE 1	SE 1	10	8	10		≡ 1.23
24.	4.3	6.9	5.5	5.6	10.2	3.7	100	88	91	6.2	6.6	6.1	51.0	52.1	53.2	E 1	E 1	0	10	10	10	0.2	● ≡ 1.23
25.	4.3	4.9	7.1	5.4	7.0	2.7	100	100	94	6.2	6.5	7.1	56.7	57.5	57.9	0	0	NW 1	10	10	5		≡ 1.23
26.	13.9	13.5	8.9	12.1	15.0	4.3	58	80	98	6.9	9.2	8.3	57.4	56.4	57.9	SE 1	S 3	SE 1	2	8	10		● 3 ≡ 1.3
27.	8.7	9.5	7.7	8.6	15.5	5.9	100	100	100	8.4	8.9	7.9	53.7	48.5	49.0	SE 1	0	E 1	10	10	8	14.2	● 1.23 ≡ 1.23
28.	8.1	11.3	8.5	9.3	13.6	6.5	98	91	100	7.8	9.0	8.3	51.3	49.8	48.5	E 2	E 3	0	8	8	10	0.2	≡ 1.23
29.	11.7	11.3	10.1	11.0	13.2	7.5	79	80	82	8.0	8.0	7.6	46.2	46.0	47.1	SW 3	SW 3	SW 2	8	8	8	0.1	● ≡ 1.23
30.	10.5	14.9	6.9	10.8	13.0	8.5	82	54	94	7.8	6.8	7.0	45.8	46.3	49.6	0	W 1	0	8	8	2		≡ 1.2
31.	9.3	15.5	12.5	12.4	16.2	5.1	89	40	54	7.8	5.2	5.9	49.0	48.7	50.7	0	NW 1	N 1	8	5	5		
Midd.	7.4	8.5	6.8	7.6	10.9	4.9	90	86	93	6.9	7.1	6.8	750.4	750.1	750.4	1.1	1.3	0.8	8.5	8.6	8.4	43.6	

AUGUST.

Dag	Thermometer. Celsius. 7	2.	9.	Middel	Max.	Min.	Fugtighedsgrad 7	2.	9.	Damptryk 7	2.	9	Barometer. 7	2.	9.	Vindens Retn. og Styrke 7	2	9.	Skydække 7	2.	9.	Nedbör	Anmærkn:
1.	13.1	6.5	7.5	9.0	15.8	6.5	62	94	98	6.9	6.8	7.5	753.0	749.6	747.7	E 1	E 2	0	2	5	2		
2.	9.1	7.5	4.5	7.0	13.1	6.5	95	80	100	8.1	6.2	6.3	49.7	52.7	56.1	E 1	SE 2	S 1	8	8	8		≡ 3
3.	9.7	10.7	5.3	8.6	11.8	3.7	54	63	97	4.9	6.0	6.5	60.0	60.7	61.8	NNE 2	S 2	SE 1	2	2	2	0.1	≡ 1
4.	9.5	9.9	9.7	9.7	11.4	5.1	82	92	98	7.2	8.4	8.7	60.6	59.4	56.5	SE 1	SE 1	0	2	10	8		≡ 2.3
5.	7.5	6.9	6.5	7.0	12.0	7.5	91	100	100	7.1	7.4	7.2	60.2	58.1	53.0	SE 2	SE 2	SE 1	8	10	10	3.0	● 2.3 ≡ 1.23
6.	10.9	10.3	7.5	9.6	10.9	6.3	98	97	100	9.5	9.1	7.7	48.7	53.0	56.8	0	0	NE 1	10	8	8	10.0	● 1 ≡ 1.3
7.	9.1	8.5	8.5	8.7	13.0	6.3	98	98	100	8.4	8.1	8.3	56.0	55.4	54.7	0	E 1	0	10	8	10		● 3 ≡ 1.23
8.	5.3	6.7	8.1	6.7	9.1	5.3	100	100	100	6.7	7.3	8.1	56.1	55.6	54.0	S 2	SE 1	0	10	10	10	4.0	● 1 ≡ 1.23
9.	4.9	5.3	4.7	5.0	8.6	4.1	100	97	100	6.5	6.5	6.4	58.6	56.9	56.0	SE 1	SE 1	SE 1	10	10	8		● 3 ≡ 1.23
10.	12.1	14.7	10.1	12.3	13.2	4.7	89	53	60	9.3	6.7	5.5	42.7	42.0	45.3	SW 4	NW 2	NW 2	2	8	2	2.4	● 1 ≡ 1
11.	5.9	6.3	3.7	5.3	16.0	5.5	91	91	97	6.3	6.5	5.8	50.3	50.0	50.7	SE 2	E 1	SE 2	10	10	10	0.2	● ≡ 1.23
12.	6.7	6.5	4.7	6.0	7.0	3.3	80	83	97	5.8	6.0	6.2	49.1	48.5	48.4	SE 2	E 2	SE 1	5	8	10		● 3 ≡ 1
13.	6.7	6.3	4.5	5.8	7.0	3.7	83	86	97	6.1	6.1	6.1	49.0	48.7	51.3	SE 1	E 1	E 1	8	8	10	3.2	● 1 ≡ 3
14.	5.1	5.1	4.7	5.0	7.6	3.9	94	97	90	6.2	6.4	5.8	51.5	51.2	49.6	E 1	E 1	W 1	8	10	5	0.6	● 2.3 ≡ 1.2
15.	7.3	6.1	3.9	5.8	8.6	3.5	58	83	100	4.4	5.8	6.1	56.9	57.0	57.6	N 2	S 1	E 1	2	8	10	0.3	● ≡ 3
16.	5.5	4.5	4.7	4.9	9.0	2.5	91	94	100	6.1	5.9	6.4	56.4	56.7	56.0	S 2	E 1	E 1	5	10	10	1.7	● 3 ≡ 1.23
17.	5.5	5.5	4.3	5.1	6.0	4.1	94	94	93	6.3	6.3	5.8	54.5	54.9	54.6	E 1	E 2	E 1	10	10	10	0.3	● 1 ≡ 1.23
18.	4.5	5.7	4.7	5.0	6.0	3.5	100	98	84	6.3	6.6	5.4	50.0	47.6	47.5	NE 1	NE 1	NNE 1	10	8	8	6.2	● 2.3 ≡ 1
19.	5.5	6.3	6.1	6.0	7.4	3.9	100	100	100	6.8	7.2	7.0	49.2	48.6	48.0	0	E 1	0	10	10	8	5.5	● 2.3 ≡ 1.2.3
20	8.1	7.9	7.7	7.9	8.6	3.9	92	98	100	7.4	7.8	7.9	47.1	47.0	47.4	ENE 1	0	0	8	10	8	0.2	≡ 1.2
21.	8.3	7.3	6.3	7.3	9.4	5.7	100	91	100	8.2	7.0	7.2	48.1	49.9	51.6	NNE 1	NNE 2	NNE 1	8	8	8	0.1	● 2.3
22	8.7	9.5	5.1	7.8	9.2	6.3	68	64	90	5.7	5.7	5.9	50.5	49.0	47.0	NNE 2	NNE 3	NNE 5	8	8	8	1.2	● 1.3 ≡ 1.23
23.	8.1	9.5	7.3	8.3	9.5	5.1	75	61	91	6.1	5.4	7.0	45.9	46.8	46.5	NNE 5	N 5	NNE 4	8	8	8	3.0	● 1
24.	8.1	9.9	8.9	9.0	9.8	7.3	67	67	67	5.4	6.1	5.8	45.6	45.7	46.7	NNE 4	NNE 2	NNE 2	8	8	8	2.2	●
25.	7.5	8.3	7.3	7.7	9.9	7.5	80	73	86	6.2	5.9	6.5	47.9	49.4	50.5	N 4	NNE 2	NNE 3	8	8	8	1.4	●
26.	8.9	8.7	6.9	8.2	9.6	7.1	71	68	80	6.0	5.7	5.9	51.9	52.7	54.2	NNE 3	NNE 2	NNE 3	8	8	8	0.4	
27.	8.7	7.5	6.7	7.6	9.6	6.5	73	83	77	6.1	6.4	5.6	54.9	55.0	54.5	E 1	ESE 1	ESE 1	8	8	8		≡ 1.2
28.	6.7	9.5	6.7	7.6	10.6	4.1	60	61	66	4.4	5.4	4.8	52.7	53.3	55.3	NNE 3	N 1	NNE 2	2	8	8		
29.	5.3	8.7	1.7	5.2	9.6	4.3	60	52	100	4.0	4.4	5.2	57.4	59.0	61.7	NNE 4	NNE 1	0	5	5	2		
30.	2.3	5.3	2.1	3.2	8.7	0.9	96	91	100	5.2	6.0	5.3	62.0	60.2	59.9	0	0	0	10	2	10		≡ 1.23
31.	5.5	8.5	4.9	6.3	6.6	0.5	88	73	97	5.9	6.0	6.2	59.3	58.6	58.6	SW 1	0	WSW 1	2	8	8		≡ 1
Midd.	7.4	7.7	6.0	7.0	9.8	4.8	84	83	92	6.4	6.5	6.5	752.8	752.7	752.9	1.8	1.4	1.2	6.9	8.1	7.8	46.0	

BERUFJORD. **SEPTEMBER.** **1882.**

Dag	Thermometer. Celsius. 7	2.	9.	Middel	Max.	Min.	Fugtighedsgrad 7	2.	9.	Damptryk 7	2.	9	Barometer. 7	2.	9.	Vindens Retn. og Styrke 7	2	9.	Skydække 7	2.	9.	Nedbør	Anmærkn:
1.	2.3	2.9	2.5	2.6	8.5	2.1	96	86	85	5.2	4.9	4.7	756.9	756.5	755.6	SE 3	SE 2	E 3	10	10	8		≡123
2.	4.1	3.7	0.7	2.8	4.6	−1.3	80	80	89	4.9	4.8	4.3	54.8	55.3	56.0	0	E 1	0	2	2	2		≡1 ⊔3
3.	6.7	6.5	5.9	6.4	6.7	−0.5	74	88	88	5.4	6.4	6.1	56.9	55.9	54.4	0	E 1	0	2	8	8		
4.	7.5	7.5	7.3	7.4	7.5	4.5	91	100	100	7.1	7.7	7.6	49.9	43.8	38.7	S 2	SE 2	0	10	10	10	12.5	●2.3 ≡23
5.	9.7	10.7	6.1	8.8	9.7	5.5	66	54	50	6.0	5.2	3.5	38.5	40.7	47.0	N 2	NNW 3	NNW 5	5	5	8	5.5	●1 ≡1
6.	7.1	6.9	7.7	7.2	12.0	5.3	69	100	98	5.2	7.3	7.6	55.7	55.0	48.7	NNE 1	E 1	SE 3	8	8	8		≡3
7.	7.1	9.3	7.7	7.7	9.4	5.9	88	71	72	6.7	6.2	5.7	49.0	47.1	46.3	W 1	S 1	NW 1	8	5	8		≡1
8.	9.5	10.9	8.5	9.6	9.6	4.1	38	50	62	3.3	4.8	5.2	50.4	54.5	53.6	NW 3	SW 1	SW 2	5	8	8		
9.	6.9	8.9	6.3	7.4	11.2	5.5	100	67	79	7.4	5.8	5.7	40.1	37.0	38.1	0	SW 4	SW 2	10	8	10	10.6	●1.2 ≡1.3
10.	7.3	7.7	3.5	6.2	10.0	5.1	83	80	87	6.3	6.3	5.1	42.7	45.4	46.9	S 1	SE 1	0	5	8	5	0.9	● ≡1
11.	6.9	8.5	4.9	6.8	8.0	2.9	91	62	81	6.8	5.2	5.3	48.6	51.2	54.0	N 2	N 2	N 2	10	8	8		≡123
12.	3.7	3.3	1.1	2.7	8.6	1.5	57	76	68	3.4	4.4	3.5	56.3	58.1	58.9	N 3	N 4	N 1	8	5	2		
13.	0.5	2.9	−0.1	1.1	4.8	−1.5	92	59	100	4.4	3.3	4.6	61.1	60.6	61.8	N 1	E 1	0	2	0	2		
14.	0.7	2.1	0.5	1.1	3.2	−3.7	92	78	100	4.5	4.2	4.8	62.4	62.3	60.5	0	E 1	0	8	8	10		✱3
15.	1.7	4.1	6.3	4.0	2.4	0.3	82	100	100	4.2	6.1	7.2	54.9	47.9	41.4	SE 1	SE 3	SE 3	10	10	10	0.9	●123 ≡1.23
16.	5.5	6.3	6.1	6.0	6.3	1.7	100	100	97	6.8	7.2	6.8	40.3	40.8	40.3	E 1	E 3	0	10	10	10	15.6	●1.23 ≡1.23
17.	7.9	6.7	4.7	6.4	8.2	5.5	64	100	100	5.1	7.3	6.4	46.0	51.9	58.8	N 3	N 5	N 3	8	8	2	20.6	●1 ⊔3
18.	3.1	5.9	2.9	4.0	8.4	1.1	69	79	96	4.0	5.5	5.4	66.5	68.3	69.5	N 2	E 1	0	2	5	0		⊔3
19.	3.9	8.3	4.1	5.4	5.9	0.9	93	73	97	5.7	5.9	5.9	72.0	70.6	68.4	0	0	0	2	2	2		⊔3
20	3.1	7.1	2.7	4.3	8.8	1.9	96	86	100	5.5	6.4	5.6	65.5	63.6	60.4	NW 1	0	0	2	2	0		⊔3
21.	4.9	9.5	6.9	7.1	7.6	1.1	100	84	100	6.5	7.4	7.4	56.5	51.0	47.7	0	SW 3	SW 2	0	8	8		
22	7.3	8.7	6.9	7.6	10.3	4.3	100	84	77	7.6	7.0	5.7	38.6	36.1	39.6	SE 3	S 2	S 1	8	5	5	6.2	● ≡12
23.	6.3	3.9	2.1	4.1	10.2	4.7	86	84	100	6.1	5.1	5.3	46.5	49.3	53.2	0	E 2	SE 1	5	10	10		●3 ≡23
24.	2.9	5.1	3.5	3.8	7.6	1.1	93	85	100	5.2	5.5	5.9	55.3	54.8	54.1	NNE 2	NNE 1	0	10	8	8	7.3	●1 ≡1
25.	3.3	5.1	4.5	4.3	5.2	2.5	100	85	100	5.8	4.5	6.3	50.7	49.9	47.7	0	0	0	8	8	10		●3 ≡123
26.	5.7	6.1	5.9	5.9	5.7	3.1	100	100	100	6.9	7.0	7.0	47.1	47.4	47.6	E 3	0	SE 1	10	10	10	17.2	●1.23 ≡123
27.	5.7	5.3	6.5	5.8	6.1	4.5	100	100	100	6.9	6.7	7.2	48.0	46.5	45.6	NE 2	0	0	10	10	10	21.2	●123 ≡123
28.	6.1	7.3	6.7	6.7	6.8	5.3	100	98	100	7.0	7.4	7.3	45.5	43.7	40.5	E 3	E 4	E 4	8	8	8	33.2	●123 ≡123
29.	5.9	5.7	4.7	5.4	7.4	4.7	100	100	100	7.0	6.9	6.4	43.4	46.0	49.1	E 1	E 2	0	8	10	5	33.4	●1.2 ≡1.23
30.	6.1	5.1	2.7	4.6	6.4	3.7	95	88	100	6.6	5.7	5.6	51.2	49.5	45.3	E 1	E 1	SE 1	5	8	8		≡1.23
31.																							
Midd.	5.3	6.4	4.7	5.5	7.6	2.7	86	83	91	5.8	5.9	5.8	751.7	751.4	751.0	1.4	1.7	1.2	6.6	7.2	6.8	185.1	

OKTOBER.

Dag	Thermometer. Celsius. 7	2.	9.	Middel	Max.	Min.	Fugtighedsgrad 7	2.	9.	Damptryk 7	2.	9	Barometer. 7	2.	9.	Vindens Retn. og Styrke 7	2	9.	Skydække 7	2.	9.	Nedbør	Anmærkn:
1.	4.7	4.7	5.7	5.0	6.6	2.5	100	97	85	6.4	6.2	5.8	739.0	738.1	735.3	0	E 1	E 1	8	8	8	2.5	●1.2 ≡123
2.	4.3	5.3	3.5	4.4	6.0	3.9	97	72	90	6.0	4.8	5.3	18.1	29.3	34.8	NNE 4	0	0	8	10	5	6.8	●1.2 ≡123 ⊔3
3.	3.3	4.5	2.5	3.4	5.3	0.5	73	100	100	4.2	6.3	5.5	45.7	44.0	46.5	E 3	E 1	0	8	8	5	0.7	● ≡12 ⊔3
4.	5.3	9.3	10.1	8.2	5.4	0.5	78	92	87	5.2	8.0	8.0	52.3	51.2	52.6	SE 1	SW 2	SW 3	8	8	5		≡1 ⊔3
5.	9.3	10.9	9.5	9.9	11.4	5.3	92	93	92	8.0	9.0	8.1	59.7	62.9	64.4	S 1	S 2	S 2	5	8	5		≡123 ⊔3
6.	10.1	9.3	7.5	9.0	11.8	7.3	84	87	89	7.8	7.5	6.9	68.3	68.5	69.0	S 3	S 3	0	8	5	5		≡123
7.	5.1	9.9	7.5	7.5	10.2	3.5	94	82	89	6.2	7.4	6.9	70.1	70.4	70.9	0	SE 3	SW 1	2	2	2		≡2 ⊔3
8.	7.3	7.1	5.3	6.6	10.2	5.1	91	94	100	7.0	7.1	6.7	69.7	69.0	67.0	SW 1	SE 1	0	8	8	10		≡23
9.	6.3	6.7	6.3	6.4	7.6	4.7	100	100	100	7.2	7.3	7.2	64.3	62.6	60.0	E 1	E 1	0	10	10	10	8.9	●1.2 ≡123
10.	6.3	6.5	6.5	6.4	6.7	5.3	100	100	100	7.2	7.2	7.2	56.0	54.0	52.5	0	0	0	10	10	10	21.0	●123 ≡123
11.	5.9	6.5	5.3	5.9	6.5	5.3	100	94	91	7.0	6.8	6.0	52.7	53.2	54.2	0	0	0	10	8	10	0.4	● ≡1.3
12.	5.7	6.7	7.1	6.5	6.5	4.3	100	100	100	6.9	7.3	7.5	52.0	50.5	50.1	0	E 1	SE 3	10	10	5	2.5	● ≡1.23
13.	7.1	7.1	6.1	6.8	7.4	5.1	100	100	100	7.5	7.5	7.0	51.1	51.9	51.6	SE 2	E 2	SE 1	10	10	10	0.3	●23 ≡123
14.	7.5	7.5	6.3	7.1	7.6	5.5	100	100	100	7.7	7.7	7.2	50.6	51.0	50.1	E 1	E 1	0	10	10	2	20.8	●1.23 ≡1.23
15.	3.3	7.3	4.1	4.9	7.6	2.7	100	83	100	5.8	6.3	6.1	51.5	51.0	49.6	W 1	E 1	0	8	5	5	5.4	≡1.2
16.	5.9	6.5	4.7	5.7	7.3	2.5	100	100	100	7.0	7.2	6.4	51.5	51.2	50.7	E 2	E 3	SE 1	10	10	5		≡123
17.	3.3	7.1	6.1	5.5	7.2	1.9	100	91	100	5.8	6.9	7.0	53.2	54.2	55.2	E 1	SE 3	0	8	8	5		≡123
18.	6.5	6.9	6.5	6.6	7.6	2.9	100	98	100	7.2	7.2	7.2	56.9	57.3	55.2	E 2	E 2	E 3	10	8	10	3.1	● ≡1.23
19.	6.3	5.9	6.5	6.2	7.0	4.5	91	100	100	6.5	7.0	7.2	51.3	47.8	46.8	E 3	E 3	E 3	10	10	10	7.5	●23 ≡123
20	6.1	5.3	6.9	6.1	6.5	5.1	100	97	100	7.0	6.5	7.4	44.6	42.7	41.6	E 4	E 3	E 2	10	10	10	52.2	●1.23 ≡1.23
21.	6.1	6.5	5.3	6.0	6.9	4.7	95	98	97	6.6	7.0	6.5	42.8	42.7	42.8	E 2	E 1	E 1	10	8	8	14.8	●1 ≡123
22.	6.5	6.5	5.5	6.2	7.2	4.5	100	94	94	7.2	6.8	6.3	37.2	34.8	33.6	E 3	E 1	E 1	8	8	10	13.6	●123 ≡123
23.	5.5	6.3	4.5	5.4	7.0	2.7	94	94	100	6.3	6.7	6.3	36.4	36.8	37.1	W 1	E 1	NE 2	8	8	8	10.1	●13 ≡123
24.	4.5	5.9	5.1	5.2	7.0	3.5	100	100	100	6.3	7.0	6.6	40.0	41.7	45.0	0	E 1	E 2	8	10	8	11.5	●123 ≡13
25.	5.5	5.1	5.3	5.3	7.0	4.1	91	94	94	6.1	6.2	6.2	47.2	48.1	48.8	NNE 2	NNE 2	NNE 2	8	8	8	3.4	≡123
26.	4.9	4.3	3.5	4.2	7.0	4.5	87	97	67	5.7	6.0	3.9	51.2	54.0	55.8	NE 2	SE 1	NNE 2	8	8	8	3.0	●23 ≡1.2
27.	1.3	1.3	1.3	1.3	5.0	0.7	78	78	85	3.9	3.9	4.3	58.7	60.1	60.9	NNE 3	NNE 2	0	8	10	8	0.1	
28.	0.5	1.3	0.5	0.8	4.0	−1.5	92	82	92	4.4	4.1	4.4	62.4	63.2	62.8	0	E 1	E 2	8	8	8		
29.	−0.1	2.3	1.7	1.3	2.4	−1.5	96	89	78	4.4	4.9	4.1	61.8	60.2	59.5	0	E 2	NE 2	10	10	8	1.0	● ≡12
30.	1.3	2.7	1.3	1.8	2.3	−1.1	85	82	85	4.3	4.6	4.3	57.3	57.1	57.9	NNE 2	NE 1	NNE 3	8	5	8		≡1
31.	1.5	1.9	1.3	1.6	2.7	0.3	85	71	82	4.4	3.7	4.1	58.9	58.9	57.4	0	NE 1	0	8	8	10	1.0	✱3
Midd.	5.1	6.0	5.1	5.4	6.8	3.2	94	92	93	6.2	6.5	6.2	752.0	752.2	752.2	1.5	1.5	1.2	8.5	8.3	7.4	190.6	

BERUFJORD. **NOVEMBER.** **1882.**

Dag	Thermometer. Celsius. 8.	2.	9.	Middel	Max.	Min.	Fugtighedsgrad 8.	2.	9.	Damptryk 8.	2.	9	Barometer. 8.	2.	9.	Vindens Retn. og Styrke 8.	2	9.	Skydække 8.	2.	9.	Nedbör	Anmærkn:
1.	0.9	2.1	3.3	2.1	2.6	−1.7	89	82	76	4.4	4.4	4.4	753.9	750.7	746.9	NNE 2	NNE 3	NNE 3	8	8	8		
2.	4.5	4.3	5.5	4.8	5.0	0.7	94	97	94	5.9	6.0	6.3	37.1	35.1	33.9	NNE 3	NE 1	NE 2	10	10	10	8.5	●1.2.3 ≡1.2.3
3.	3.5	4.3	2.9	3.6	6.0	2.7	97	80	82	5.7	5.0	4.7	26.8	25.5	27.9	NE 2	N 3	N 3	10	5	5	26.8	●1 ≡1
4.	4.9	2.7	0.9	2.8	5.2	2.3	65	55	79	4.3	3.1	3.9	30.4	34.1	37.8	NNE 3	NNE 4	NE 3	5	8	5		≡2
5.	−1.9	−2.3	−2.5	−2.2	5.0	−2.9	72	71	66	2.8	2.7	2.5	39.8	40.3	40.9	NNE 4	N 4	N 3	5	5	2		♕3
6.	−2.5	−1.9	−2.1	−2.2	−1.0	−4.1	74	84	66	2.8	3.3	2.6	43.2	43.2	44.0	NNE 2	NW 1	N 3	2	2	0		♕3
7.	−2.9	−3.5	−3.9	−3.4	−1.0	−4.3	66	60	69	2.4	2.1	2.3	45.2	44.9	44.4	NNE 4	NNE 4	NNE 4	8	5	2		♕3
8.	−3.1	−1.9	−0.5	−1.8	−2.8	−4.9	65	64	62	2.4	2.5	2.8	42.2	41.0	40.4	NNE 3	NNE 4	NNE 3	5	5	5		
9.	−1.3	1.1	1.7	0.5	0.0	−3.9	84	79	75	3.5	4.0	3.9	39.6	39.7	40.8	NNE 3	NNE 3	NNE 3	10	8	8	0.1	* ≡1
10.	2.5	2.5	2.9	2.6	3.4	−2.1	85	100	82	4.7	5.5	4.7	45.0	47.8	52.8	NNE 2	NE 1	NNE 2	10	10	5	3.4	●1.2.3 ≡1.2♕3
11.	2.5	1.3	−0.7	1.0	3.6	1.7	85	78	70	4.7	3.9	3.0	57.5	60.5	62.2	NE 2	NNE 3	0	8	5	8	1.7	
12.	−3.3	0.5	1.7	−0.4	3.0	−4.3	74	100	96	2.6	4.8	5.0	60.7	59.3	56.0	0	0	SE 1	2	10	10		*2.3 ≡3
13.	3.7	3.5	3.9	3.7	3.8	−3.9	83	87	97	5.0	5.1	5.9	55.2	55.1	52.0	SW 2	SW 2	SW 2	8	5	8	5.3	
14.	5.5	3.3	2.7	3.8	5.5	1.9	94	66	85	6.3	3.9	4.8	39.6	43.6	48.6	SSW 3	SSW 3	SSW 1	10	5	5	8.8	●1.2 ≡1.2.3
15.	2.5	1.5	3.7	2.6	5.5	0.7	93	85	100	5.1	4.4	6.0	45.1	46.4	49.5	E 2	0	SE 1	8	5	8	3.6	● ≡1.2.3
16.	3.7	3.9	2.9	3.5	4.8	0.1	100	97	100	6.0	5.9	5.6	57.6	58.9	57.2	0	E 1	0	8	8	10	10.7	●2.3 ≡1.2.3
17.	3.7	3.9	3.5	3.7	4.4	1.9	93	97	100	5.6	5.9	5.9	53.6	51.2	48.4	E 2	E 1	ESE 2	8	10	5	11.4	●3 ≡1.2.3
18.	2.7	2.7	2.1	2.5	4.0	2.5	100	100	89	6.0	5.6	4.8	40.9	35.7	33.1	0	ESE 1	ESE 2	10	10	10	18.1	●1.2.3 ≡1.2.3
19.	4.7	4.5	3.7	4.3	4.8	1.5	68	84	97	4.4	5.3	5.8	30.4	32.7	38.8	NE 2	NNE 2	NE 2	10	8	10	10.7	●1.2.3 ≡1.2.3
20	3.1	3.5	1.1	2.6	5.2	2.3	93	77	79	5.3	4.5	4.0	51.4	55.2	56.5	NE 1	NNE 1	NNE 1	8	8	0	4.9	●1 ♕3
21.	0.1	0.3	0.5	0.3	4.2	−1.5	100	100	89	4.6	4.7	4.2	50.8	47.1	44.8	0	0	0	10	10	10	5.6	*1.2.3 ≡1.2.3
22	0.9	0.9	0.9	0.9	1.2	−0.7	82	85	92	4.1	4.2	4.5	42.8	41.8	40.6	NNE 2	NNE 2	NNE 2	8	10	10	4.7	≡1.2.3
23.	−0.1	0.7	0.7	0.4	1.2	−0.3	100	89	100	4.6	4.3	4.8	35.9	35.1	33.0	NNE 1	NNE 4	NNE 3	10	10	10	4.1	*1.2.3 ≡1.2.3
24.	2.3	3.1	2.3	2.6	2.4	−0.1	89	59	72	4.9	3.4	3.9	34.1	37.4	41.1	ENE 4	NE 3	NNE 3	8	8	8	11.1	* ≡1.2.3
25.	1.3	1.1	−0.5	0.6	3.4	0.3	82	75	96	4.1	3.8	4.3	43.6	45.5	47.7	NNE 2	NNE 2	NNE 2	8	5	5	0.4	≡1.2
26.	−1.1	−3.3	−2.1	−2.2	2.2	−3.7	88	78	67	3.7	2.8	2.6	49.4	54.9	55.4	NNE 2	E 1	N 2	5	2	5		
27.	−0.7	−2.3	−2.3	−1.8	−0.4	−4.7	77	87	79	3.3	3.4	3.1	56.9	61.5	63.1	NNE 2	NNE 2	NNE 1	8	5	5		
28.	0.9	−1.7	−2.7	−1.2	0.9	−3.7	92	80	79	4.5	3.2	2.9	53.9	51.9	54.1	SW 1	NNE 2	NNE 3	8	5	5	3.8	* ≡1
29.	−9.3	−7.9	−8.5	−8.6	1.2	−10.7	69	60	82	1.5	1.5	1.9	65.2	68.1	70.6	N 4	N 4	N 1	2	2	2		
30.	−2.5	0.9	2.1	0.2	−2.2	−13.1	79	89	96	3.0	4.4	5.2	67.8	60.9	57.4	SE 2	SE 2	SE 3	10	10	10	1.2	●2.3*2
31.																							
Midd.	0.8	0.9	0.8	0.8	2.7	−1.7	84	81	84	4.3	4.1	4.2	746.5	746.8	747.3	2.1	2.1	2.0	7.7	6.9	6.5	144.9	

DECEMBER.

Dag	Thermometer. Celsius. 8.	2.	9.	Middel	Max.	Min.	Fugtighedsgrad 8.	2.	9.	Damptryk 8.	2.	9	Barometer. 8.	2.	9.	Vindens Retn. og Styrke 8.	2	9.	Skydække 8.	2.	9.	Nedbör	Anmærkn:
1.	2.3	2.7	0.9	2.0	2.4	−2.5	96	96	100	5.2	5.4	4.9	756.2	753.2	748.8	SE 3	SE 2	SE 2	10	10	10	22.0	●1.2.3 ≡1.2.3
2.	2.9	3.1	3.5	3.2	3.2	0.1	100	96	90	5.6	5.5	5.3	38.6	33.9	31.0	E 3	E 4	E 4	8	10	10	16.0	●1.2.3 ≡1.2.3
3.	3.1	3.1	2.9	3.0	3.6	1.3	100	96	96	5.7	5.5	5.4	27.8	23.5	21.7	NNE 1	NNE 2	NNE 2	8	10	10	19.8	●1.2.3 ≡1.2.3
4.	4.3	3.9	4.5	4.2	5.0	2.1	93	84	94	5.8	5.1	5.9	32.9	38.6	46.3	E 3	NE 2	NE 3	8	8	8	10.4	●1 ≡1.2.3
5.	4.1	2.1	1.9	2.7	4.8	1.9	93	100	100	5.7	5.3	5.3	56.1	59.8	60.2	E 3	NE 1	NE 1	8	10	10	12.6	●2.3 ≡1.2.3
6.	2.1	1.1	0.7	1.3	5.0	1.7	96	100	100	5.2	5.0	4.8	61.8	61.7	61.7	0	0	0	8	10	10	3.9	●1 ≡1
7.	0.1	0.7	0.9	0.6	3.4	−0.1	100	96	70	4.6	4.7	3.9	61.2	60.4	60.6	0	0	0	8	10	10	0.5	*2.3 ≡3
8.	−1.5	3.7	−0.3	0.6	1.0	−3.1	64	80	92	2.6	4.8	4.1	60.4	58.9	60.1	NE 2	NNE 2	NNE 3	8	8	8		≡1
9.	0.5	0.3	−0.1	0.2	4.1	−2.1	89	92	96	4.2	4.3	4.4	63.3	64.2	64.7	NNE 3	NNE 2	NNE 2	8	5	5		♕3
10.	−0.9	−0.9	−2.5	−1.4	1.2	−2.1	84	73	66	3.6	3.1	2.5	65.9	65.3	65.6	NNE 2	NNE 2	NNE 2	8	5	5		
11.	−2.7	−4.5	−5.7	−4.3	0.2	−3.7	49	68	75	1.9	2.2	2.2	63.8	62.5	61.5	NNE 2	NNE 3	N 4	2	2	2		♕3
12.	−3.1	−1.7	−0.1	−1.6	−2.7	−5.9	74	76	71	2.7	3.1	3.2	57.2	53.8	53.1	NNE 4	NNE 4	NNE 1	8	8	10		≡1.2.3♕3
13.	0.3	0.1	0.3	0.2	0.3	−6.7	64	67	68	3.0	3.1	3.2	57.0	59.0	60.8	NNE 3	N 3	N 3	5	10	8		≡1.2.3
14.	−2.9	−4.1	−3.9	−3.6	0.6	−3.1	74	64	60	2.7	2.1	2.0	62.6	62.7	63.4	N 3	N 3	N 3	5	8	5		≡1♕3
15.	−1.9	−1.5	−0.9	−1.4	−1.9	−5.5	64	72	73	2.5	3.0	3.1	65.9	67.2	67.2	NNE 2	NNE 2	NNE 1	8	8	8		
16.	−0.3	0.5	3.5	1.2	−0.2	−2.3	74	92	97	3.3	4.4	5.7	65.9	63.3	60.1	NNE 2	NNE 2	E 1	8	10	10	0.4	●3*2.3 ≡2.3
17.	3.9	3.7	3.7	3.8	4.0	−2.3	93	97	93	5.7	5.8	5.6	58.1	56.7	55.7	E 4	E 3	ENE 3	10	10	10	11.5	●1.2.3 ≡1.2.3
18.	3.1	1.9	0.5	1.8	4.0	2.7	93	93	92	5.3	4.9	4.4	55.4	54.2	53.9	0	0	0	10	5	5	8.9	●1 ≡1
19.	−0.5	0.9	3.9	1.4	4.2	−1.7	100	89	100	4.4	4.4	6.1	52.0	51.5	49.3	0	NNE 1	E 2	2	8	10		●3
20	1.9	1.9	1.5	1.8	4.2	−1.5	100	90	85	5.3	4.7	4.4	45.3	44.6	43.3	0	NW 1	0	8	5	10	13.4	●1.3 ≡1.2.3
21.	0.7	−0.3	−1.5	−0.4	2.8	0.3	92	85	92	4.5	3.8	3.8	43.5	44.5	44.6	NNE 1	NNE 3	NNE 1	8	5	5	1.9	●1 ≡1
22	−2.3	−3.7	−6.7	−4.2	2.4	−2.9	92	65	68	3.5	2.2	1.8	44.1	44.8	47.2	NNE 4	NNE 5	NNE 5	8	8	5		
23.	−8.3	−9.1	−9.1	−8.8	−1.4	−8.9	58	69	63	1.4	1.5	1.4	49.5	50.0	50.7	NNE 5	NNE 5	NNE 4	2	2	2		
24.	−8.1	−7.3	−4.1	−6.5	−8.0	−9.7	53	78	64	1.3	2.0	2.1	49.5	48.8	47.5	NNE 4	NNE 4	NNE 4	8	8	8		*3 ≡3
25.	−1.7	−4.9	−3.9	−3.5	−1.0	−8.1	88	71	64	3.6	2.2	2.2	51.5	52.4	52.8	NNE 3	NNE 2	NE 2	5	5	5		
26.	−4.3	−4.3	−3.7	−4.1	−0.8	−5.9	73	73	65	2.4	2.4	2.2	54.1	54.6	53.3	NNE 2	NNE 2	NNE 2	2	2	5		
27.	−5.3	−5.7	−6.3	−5.8	−3.6	−5.7	85	65	74	2.6	1.9	2.0	50.5	49.6	48.5	NNE 2	NNE 2	NNE 2	5	2	2		
28.	−8.3	−7.9	−8.1	−8.1	−5.0	−8.9	64	65	71	1.5	1.6	1.7	51.1	51.8	51.0	NNE 3	NNE 4	NNE 1	2	2	0		♕3
29.	−9.5	−10.3	−8.7	−9.5	−6.6	−9.9	74	80	82	1.6	1.6	1.9	51.5	52.0	51.6	N 4	NNW 1	NNW 1	2	2	2		♕3
30.	−4.3	0.3	1.5	−0.8	−3.2	−11.3	81	96	85	2.7	4.5	4.4	49.4	48.8	47.1	0	S 1	E 1	2	8	10	0.3	*2.3 ≡2.3♕3
31.	2.3	0.9	−1.3	0.6	2.8	−4.3	85	100	69	4.7	4.9	2.8	39.4	35.9	38.2	0	0	N 2	10	10	5	18.3	●1.2 ≡1.2.3
Midd.	−1.1	−1.1	−1.2	−1.1	0.8	−3.5	82	83	81	3.7	3.7	3.6	753.0	752.5	752.3	2.2	2.2	2.0	6.5	6.9	6.9	139.9	

GRIMSEY (AKUREYRI).
1882.

Nordlig Bredde (Latitude N): 66°34'. Vestlig Længde fra Greenwich (Longitude O de Gr.): 18°3'.
Höjde over Havet (Altitude): 2,5^m. Observator: Gudmundarson, Præst.

Iagttagelsestider (Heures d'observation) a.m., p.m. p.m.		Januar	Februar	Marts	April	Mai	Juni	Juli	August	September	Oktober	November	December	Aar (année)
Thermometer. Celsius.	Middel (moyenne)	-1.7	-6.8	-5.4	-4.8	-0.2	1.8	3.9	2.3	3.7	4.5	0.1	-1.8	-0.4
	Middel Maximum													
	Middel Minimum													
	Middel Variation													
	Maalt Maximum	8.6	7.0	4.0	8.2	13.0	12.0	12.4	9.0	11.2	10.4	7.0	4.2	13.0
	Maalt Minimum	-15.0	-20.2	-19.8	-14.6	-11.8	-2.2	0.8	-0.6	0.0	-1.4	-8.2	-10.8	-20.2
Fugtighedsgrad (hum. rel.)	Middel	87	85	83	81	87	89	91	93	89	88	87	92	88
Damptryk (tens. d. vap.)	Middel	3.8	2.7	2.8	2.8	4.3	4.7	5.6	5.1	5.4	5.7	4.1	3.8	4.2
Barometer.	Middel	745.5	750.2	744.6	763.7	761.6	761.0	753.:	756.1	752.6	752.3	750.1	756.6	754.0
Skydække (nébulosité)	Middel	9.4	9.3	8.4	6.9	7.3	8.9	8.9	9.7	7.7	7.6	9.4	9.1	8.6
Nedbör (haut. d. pl.)	Sum	31.4	2.4	6.0	2.8	21.0	21.7	48.0	48.2	45.0	32.1	35.4	24.5	318.5
Dage med: (jours de)	Nedbör • * ▲	18	8	10	5	9	9	14	17	16	12	19	20	157
	Sne *	15	8	8	2	6	5	1	4	5	2	9	6	71
	Hagl ▲	2	-	3	3	1	-	-	-	-	-	3	11	23
	Taage ≡	-	-	-	1	4	13	21	25	6	6	1	-	77
	Torden K	-	-	-	-	-	-	-	-	-	-	-	-	-
	Frost (froid)													
	Storm (tempête)	6	4	1	-	1	-	-	-	-	1	2	2	17
Vindretning: (direction du vent)	N	10	11	9	5	7	5	4	14	3	1	15	13	97
	NE	15	21	14	36	20	16	24	14	6	9	32	24	231
	E	7	7	13	25	22	36	19	16	22	25	7	14	213
	SE	20	18	17	14	7	1	4	3	19	39	15	20	177
	S	3	8	3	1	-	-	-	1	5	7	8	13	49
	SW	7	7	9	1	-	-	-	2	2	1	-	-	29
	W	23	9	19	2	3	3	5	16	9	4	2	4	99
	NW	6	2	4	1	8	10	16	15	9	5	7	1	84
	Stille (calme)	2	1	5	5	26	19	21	12	15	2	4	4	116
Vindstyrke: (force du vent)	N	3.1	2.9	2.6	2.8	2.5	2.2	2.1	1.9	2.3	1.0	3.2	2.7	2.6
	NE	3.1	3.3	2.6	2.6	2.3	2.3	2.2	2.0	2.0	2.4	3.0	2.4	2.6
	E	4.0	3.1	2.6	2.1	2.3	2.3	2.0	1.8	2.0	2.4	2.4	2.7	2.3
	SE	3.3	2.4	2.3	1.9	2.2	2.0	1.5	2.3	2.1	2.6	2.7	2.9	2.5
	S	3.4	2.5	2.2	1.5	-	-	-	1.0	2.1	1.3	3.0	2.2	2.3
	SW	3.4	3.4	2.7	2.0	-	-	-	2.0	1.3	2.0	-	-	2.8
	W	3.4	4.3	2.8	3.0	2.0	2.0	1.6	2.1	2.6	2.9	2.5	3.1	2.8
	NW	2.3	3.0	3.1	1.0	1.5	1.8	1.5	1.9	2.1	3.2	2.1	2.5	2.0
	Middelstyrke (force moy.)	3.2	3.0	2.4	2.2	1.6	1.7	1.5	1.7	1.8	2.4	2.7	2.5	2.2

GRIMSEY (AKUREYRI). JANUAR. 1882.

Dag	Thermometer. Celsius. 8.	2.	9.	Middel	Max.	Min.	Fugtighedsgrad 8	2	9	Damptryk 8	2	9	Barometer. 8.	2.	9.	Vindens Retn. og Styrke 8.	2	9	Skydække 8	2	9	Ned bør	Anmærkn.
1	0.8	0.6	-1.0	0.1			87	87	86	4.2	4.2	3.7	741.6	739.0	735.4	0	W 1	NE 2	10	10	10	6.4	
2	-5.0	-6.4	-9.8	-7.1			88	93	91	2.7	2.6	1.9	37.3	37.1	39.7	N 3	NNE 4	NE 3	10	10	10		▲3
3.	-11.4	-12.8	-12.6	-12.3			89	88	88	1.7	1.5	1.5	48.6	47.9	50.6	NE 4	N 4	NNE 3	10	10	10	0.2	* 3 ▲1.2.3
4	-12.8	-13.0	-12.8	-12.9			80	88	80	1.3	1.4	1.3	51.9	50.9	48.1	NNE 3	ENE 3	NE 3	10	10	10	0.6	* 1.2.3
5.	-5.8	-5.0	-2.8	-4.5			87	93	94	2.6	2.9	3.5	40.0	37.0	35.7	ESE 6	ESE 5	E 5	10	10	10	0.4	* 1 2.3
6	0.0	0.0	-1.6	-0.5			98	98	94	4.5	4.5	4.8	31.2	30.7	32.5	ESE 3	ESE 4	E 4	10	10	10	1.2	* 1 2 3
7	-2.8	-2.0	-2.6	-2.5			94	94	94	3.5	3.7	3.5	33.6	30.0	29.2	E 5	NE 5	NE 5	10	10	10	0.6	* 1 2 3
8	-4.0	-3.8	-7.6	-5.1			93	93	86	3.1	3.2	2.2	30.9	33.5	33.9	N 3	NE 3	N 4	10	10	10	0.8	* 1.2.3
9.	-15.0	-14.0	-11.8	-13.6			87	88	82	1.2	1.8	1.5	45.0	50.1	50.9	NW 3	NW 2	N 2	10	10	10	0.4	* 1.2.3
10.	-10.6	-10.4	-9.4	-10.1			83	83	84	1.6	1.7	1.8	46.5	48.1	54.0	NW 2	NW 2	NE 2	10	10	10		* 1
11	-6.2	-2.8	1.4	-2.5			87	94	91	2.5	3.5	4.6	55.1	51.0	43.7	SE 2	SE 3	SE 5	10	10	10		
12	6.4	2.8	0.8	3.3			93	88	83	6.7	4.9	4.1	39.5	43.0	42.9	S 4	W 3	E 2	10	8	10		
13.	8.2	8.6	5.2	7.3			88	91	92	7.1	7.5	6.1	34.3	31.8	34.3	SE 4	SE 4	SE 3	8	8	10		
14.	0.8	2.4	6.2	3.1			90	91	46	4.4	5.0	6.8	41.4	29.6	21.2	SE 2	SE 2	SE 4	10	10	10		
15.	-1.8	2.0	4.0	1.4			94	94	88	3.8	5.0	5.4	51.5	56.4	54.8	W 3	W 3	SSW 3	10	10	10	0.8	⩊ 3
16.	3.4	7.2	4.2	4.9			88	82	79	5.2	6.2	4.9	50.2	46.7	50.5	SE 3	SE 3	SW 3	10	10	5		⩊ 1.3
17.	2.6	3.4	1.8	2.6			74	82	84	4.1	4.8	4.4	52.7	53.3	59.4	W 3	W 4	W 5	10	5	5		⩊ 1
18.	5.0	5.6	5.8	5.5			86	89	93	5.6	6.1	6.4	53.8	52.1	49.5	W 3	W 3	W 2	8	10	10		● 3
19	7.6	3.0	1.2	3.9			93	95	94	7.2	5.4	4.7	46.2	46.1	49.3	SW 3	W 3	WNW 3	10	10	10	3.4	● 1.3
20	0.6	-4.8	-4.4	-2.9			94	84	84	4.5	2.6	2.7	44.0	50.5	55.8	NE 3	NE 3	NW 2	10	10	10	6.4	* 1.2 3
21.	2.0	3.2	4.2	3.1			91	81	89	4.8	4.7	5.5	53.2	47.4	40.5	SW 2	SE 3	W 4	10	10	10	4.6	
22	-11.8	-2.6	-4.8	-6.4			89	89	93	1.6	3.4	2.9	50.2	52.4	48.4	SW 4	W 5	NE 3	8	8	10		* 3
23.	-1.8	-1.4	-0.6	-1.3			86	78	86	3.4	3.2	3.8	45.3	46.2	48.5	W 4	SW 4	W 4	10	10	10	0.4	* 1
24.	7.4	2.4	-7.2	0.9			73	84	81	5.6	4.6	2.1	33.3	35.3	36.8	SSW 4	W 4	N 3	10	10	10		* 3
25.	1.8	2.0	2.2	2.0			80	87	87	4.2	4.6	4.7	36.5	46.9	51.0	SSW 5	W 4	W 3	10	10	10	0.2	* 1
26.	-2.0	-0.4	-6.6	-3.0			86	94	87	3.4	4.2	2.4	33.6	30.8	35.9	W 3	NNE 2	NNE 3	10	10	10		● 2 * 3
27.	-8.8	-4.4	-2.2	-5.1			78	88	89	1.8	2.9	3.5	43.0	41.7	42.3	NE 2	0	N 3	8	5	10	5.0	* 1
28.	-13.0	-6.8	-5.2	-8.3			88	86	83	1.4	2.3	2.6	53.5	59.5	62.5	N 3	W 4	W 4	10	10	10		
29	2.2	2.4	0.4	1.7			84	84	80	4.5	4.6	3.8	66.6	69.7	69.8	W 3	W 3	SSE 2	5	8	10		⩊ 3
30.	3.0	4.2	5.2	4.1			71	70	74	4.0	4.3	4.9	66.9	62.4	57.0	SSE 2	SE 3	SE 4	2	8	10		
31.	2.0	0.4	5.0	2.5			78	80	74	4.1	3.8	4.8	56.3	54.7	49.4	SE 3	SE 3	SE 3	8	8	8		
Midd.	-1.9	-1.2	-1.9	-1.7			86	88	87	3.8	3.9	3.8	745.5	745.5	745.6	3.1	3.3	3.3	9.3	9.3	9.6	31.4	

FEBRUAR.

Dag	Thermometer. Celsius. 8.	2.	9.	Middel	Max.	Min.	Fugtighedsgrad 8	2	9	Damptryk 8	2	9	Barometer. 8.	2.	9.	Vindens Retn. og Styrke 8.	2	9	Skydække 8	2	9	Ned bør	Anmærkn.
1.	3.8	3.0	3.2	3.3			78	74	75	4.7	4.2	4.3	742.9	741.6	739.5	S 2	SSW 3	SE 3	8	5	0	1.6	⩊ 3
2.	2.0	0.4	3.0	1.8			77	80	81	4.1	3.8	4.6	37.5	39.7	22.7	SSW 4	SSW 3	S 4	10	10	10		⩊ 1
3.	-0.6	-1.6	-0.2	-0.8			90	90	90	4.0	3.7	4.1	29.8	37.7	46.6	W 5	W 5	WSW 5	10	10	10		
4.	-1.8	-0.4	0.4	-0.6			86	90	90	3.4	4.0	4.3	54.9	58.8	59.2	W 4	SW 4	N 4	10	10	10		
5.	-3.4	-6.8	-12.4	-7.5			80	81	73	2.8	2.2	1.3	60.6	65.6	72.7	W 3	N 3	N 3	10	10	10		
6.	-7.4	-4.4	-0.2	-4.0			86	88	90	2.2	2.9	4.1	71.1	66.1	61.2	SSE 3	SE 3	E 2	10	8	10		
7.	4.2	6.0	5.2	5.1			82	84	80	5.1	5.8	5.3	56.4	54.9	52.5	SSE 1	SSE 2	SSE 2	10	10	10		
8.	7.0	5.0	3.0	5.0			72	74	81	5.4	4.8	4.6	48.9	42.5	42.2	SE 3	SSE 2	SE 2	10	10	10		
9.	3.4	4.0	3.8	3.7			85	88	88	5.0	5.4	5.3	44.7	41.3	30.3	SE 2	SE 2	E 2	10	10	10		
10.	-7.2	-13.4	-11.8	-10.8			81	80	82	2.1	1.3	1.5	25.4	34.6	43.5	NE 2	NE 3	N 3	10	10	10		
11	-2.2	-4.8	-2.6	-3.2			89	95	89	3.5	3.0	3.4	42.6	35.6	27.8	ESE 4	E 3	NE 3	10	10	10		* 2.3
12.	-12.8	-14.6	-20.0	-15.8			[illegible]	87	93	1.5	1.2	0.8	31.2	35.0	37.6	N 3	NNE 3	N 3	10	10	10	0.4	* 1.2 3
13.	-20.0	-20.2	-18.2	-19.5			93	93	94	0.8	0.8	1.0	38.1	42.1	48.0	N 3	N 3	NE 3	10	10	10	0.2	* 1 2.3
14.	-18.2	-18.6	-18.2	-18.3			94	94	94	1.0	1.0	1.0	52.5	55.4	60.8	N 2	N 2	NNE 3	10	10	10	0.2	* 1
15.	-19.0	-18.0	-17.8	-18.3			94	95	95	0.9	1.0	1.0	63.7	63.1	56.2	NE 2	NE 3	ENE 4	10	10	10		* 2 3
16.	-8.8	-7.2	-4.8	-6.9			85	87	84	1.9	2.2	2.6	47.5	45.5	49.6	SE 4	SE 3	0	10	10	8		* 1
17.	-3.8	-3.6	-1.8	-3.1			89	93	90	3.0	3.3	3.6	52.6	51.5	49.9	SE 2	SE 3	WSW 3	8	5	10		
18.	-10.0	-12.2	-6.8	-9.7			84	81	86	1.7	1.4	2.3	54.3	60.6	60.3	WNW 3	NW 3	SW 3	8	8	8		
19.	2.4	-0.2	-12.2	-3.3			91	94	89	5.0	4.3	1.5	55.5	54.0	59.4	W 4	WNW 3	ENE 3	8	8	10		
20	-8.4	-5.2	-8.2	-7.3			82	88	85	1.9	2.7	2.1	62.7	59.7	57.6	SE 2	NE 3	ENE 3	10	10	10		
21	0.2	6.0	4.0	3.4			87	78	-	4.0	5.4	-	57.3	52.5	51.4	SE 2	SW 4	W 6	10	10	10		
22	1.8	-8.8	-12.8	-6.6			80	78	65	4.2	1.8	1.1	50.1	53.2	56.8	W 5	NE 4	NE 3	10	10	10		
23.	-16.4	-18.2	-17.8	-17.5			85	83	83	1.0	0.9	0.9	60.5	62.8	60.6	NE 4	NE 4	NE 4	10	10	10		
24.	-15.0	-13.8	-14.0	-14.3			87	87	88	1.2	1.3	1.3	43.9	39.9	42.0	ENE 5	ENE 5	ENE 4	10	10	10		* 1.2.3
25.	-15.0	-16.0	-16.2	-15.7			87	85	85	1.2	1.1	1.1	49.1	52.6	55.6	NE 4	NE 4	NE 3	10	10	10		* 1
26.	-17.0	-16.0	-16.2	-16.4			84	85	85	1.0	1.1	1.1	58.1	56.4	58.3	NE 3	NE 2	ENE 2	10	10	10		
27.	-12.0	-8.4	-4.8	-8.4			81	79	71	1.4	1.9	2.3	56.6	55.4	55.4	SW 2	S 2	SSE 2	8	2	8		
28.	-4.4	-4.0	-0.8	-3.1			93	89	79	3.0	3.0	3.4	53.2	50.1	47.7	SSE 2	SE 2	SE 2	5	2	10		
29.																							
30.																							
31.																							
Midd.	-6.4	-6.9	-7.0	-6.8			85	86	85	2.8	2.7	2.6	750.1	750.2	750.2	3.0	3.1	3.0	9.5	8.9	9.4	2.4	

Dag	Thermometer. Celsius.						Fugtighedsgrad			Damptryk			Barometer.			Vindens Retn. og Styrke			Skydække			Nedbör	Anmærkn:
	8.	2.	9.	Middel	Max.	Min.	8.	2.	9.	8.	2.	9	8.	2.	9.	8.	2	9.	8.	2.	9.		
1.	-2.0	0.0	0.0	-0.7			78	87	83	3.1	4.0	3.8	748.3	748.9	751.6	SE 3	SE 3	SE 4	8	8	8		
2.	0.8	2.0	2.0	1.6			80	80	80	3.9	4.3	4.3	55.1	56.9	55.3	SE 2	SW 3	WNW 3	10	5	8		
3.	2.6	1.6	1.8	2.0			80	73	98	4.5	3.7	5.1	41.7	37.6	35.3	SW 3	SW 3	SW 2	10	8	8		
4.	-1.4	-10.0	-14.6	-8.7			90	90	87	3.7	1.9	1.2	31.5	34.6	40.9	NW 3	NNE 3	NE 3	10	10	10		✱ 2
5.	-19.0	-18.2	-18.6	-18.6			94	94	94	0.9	1.0	1.0	42.4	44.3	51.0	N 3	N 3	N 2	10	10	10	0.2	✱ 1.2
6.	-19.8	-15.2	-16.8	-17.3			98	86	95	0.9	1.2	1.1	54.8	53.1	44.9	NNE 1	ENE 2	ESE 3	10	10	10	0.4	✱ 2.3
7.	-3.2	-1.6	0.0	-1.6			89	90	87	3.2	3.7	4.0	39.0	33.7	25.7	ESE 4	ESE 4	E 4	10	10	10		✱ 1.2
8.	0.0	2.4	-3.6	-0.4			87	87	89	4.0	4.8	3.1	30.6	36.2	37.5	W 3	W 3	NE 3	10	10	10	0.6	
9.	-0.2	1.6	–	–			90	87	-	4.1	4.5	-	24.2	13.7	28.0	E 4	E 4	W 5-6	10	10	10		
10.	-1.2	-2.2	-3.2	-2.2			90	85	85	3.8	3.3	3.0	32.6	36.0	44.5	SW 4	SSW 3	SSW 3	10	8	8		
11.	-2.2	-0.6	0.2	-0.9			81	83	87	3.2	3.6	4.0	39.6	42.3	29.6	WSW 3	WSW 3	W 3	8	10	10		
12.	-9.8	-8.8	-5.6	-8.1			91	91	87	1.9	2.1	2.6	33.5	41.2	44.5	WNW 4	WNW 3	W 3	10	10	10	0.6	▲ 1 ✱ 2
13.	-3.0	-2.0	-1.8	-2.3			89	90	90	3.3	3.5	3.6	47.6	46.8	49.2	W 3	W 2	SW 1	10	10	10	0.8	
14.	-7.0	-4.8	-2.0	-4.6			86	88	90	2.3	2.8	3.5	45.1	45.7	44.3	NE 2	SE 3	W 2	10	8	10		
15.	-12.2	-13.8	-14.8	-13.6			89	87	87	1.5	1.3	1.2	48.2	47.2	49.7	NE 3	NE 3	NE 3	10	10	10		
16.	-16.8	-13.8	-9.6	-13.4			80	87	84	0.9	1.3	1.8	57.5	62.5	65.2	NE 1	0	W 1	10	10	10		
17.	-4.6	1.4	0.2	-1.0			79	87	87	2.5	4.4	4.0	58.8	53.0	41.0	ESE 3	SE 3	SE 2	10	10	10		● ✱ 3
18.	-1.6	-9.2	-13.8	-8.2			90	84	87	3.7	1.9	1.3	39.9	44.4	43.6	WNW 3	NW 3	NE 3	10	10	10	1.0	✱ 2 ▲ 3
19.	-16.4	-15.8	-15.8	-16.0			75	85	85	0.9	1.1	1.1	43.5	45.0	44.8	NNE 3	NE 3	ENE 3	10	10	10		✱ 1
20	-16.2	-15.0	-15.4	-15.5			85	87	77	1.1	1.2	1.0	44.6	44.6	48.6	N 3	N 3	NNE 3	10	10	10		▲ 2.3
21.	-12.0	-8.8	-6.0	-8.9			67	60	71	1.2	1.4	2.1	62.7	67.5	66.7	N 1	0	W 1	8	0	5	0.6	
22	-1.8	1.6	1.4	0.4			94	94	94	3.8	4.9	4.8	51.9	36.8	33.0	ESE 2	SE 3	W 4	10	10	10		● 2.3
23.	0.0	1.8	1.0	0.9			87	84	80	4.0	4.4	4.1	34.3	30.9	27.5	W 3	WSW 2	SE 2	8	5	5	1.8	
24.	-2.4	-4.0	-8.8	-5.1			85	89	85	3.3	3.0	1.9	25.7	26.8	32.2	W 2	N 3	NE 3	5	10	10		
25.	-9.8	-5.8	-8.2	-7.9			77	72	62	1.6	2.1	1.5	39.7	39.7	39.7	E 2	SSE 1	0	5	5	2		
26.	-6.4	-6.2	-6.8	-6.5			71	66	65	2.0	1.9	1.8	40.8	41.5	38.8	WNW 2	0	E 2	8	5	8		
27.	-5.4	-5.6	-7.6	-6.2			73	93	92	2.2	2.8	2.3	43.5	46.1	50.6	ESE 1	ENE 1	ENE 2	8	5	8		
28.	-5.8	-5.0	-6.0	-5.6			67	74	71	2.0	2.3	2.1	54.5	53.5	55.0	SE 1	SE 2	E 2	5	2	2		
29.	-4.8	-2.6	-4.4	-3.9			69	68	65	2.2	2.6	2.1	58.7	59.6	55.7	E 1	SE 2	S 2	5	5	5		
30.	-0.2	4.0	2.4	2.1			90	72	80	4.1	4.4	4.5	52.2	50.5	51.2	SE 1	0	E 2	8	5	8		
31.	1.6	3.2	0.8	1.9			73	78	87	3.7	4.5	4.2	55.3	58.4	63.9	SE 1	SE 2	W 3	8	8	10		
Midd.	-5.8	-4.8	-5.5	-5.4			83	83	84	2.7	2.9	2.7	744.4	744.5	744.8	2.4	2.4	2.5	8.8	8.0	8.5	6.0	

APRIL.

Dag	8.	2.	9.	Middel	Max.	Min.	8.	2.	9.	8.	2.	9	8.	2.	9.	8.	2	9.	8.	2.	9.	Nedbör	Anmærkn:
1.	-2.6	-1.0	-2.8	-2.1			81	82	89	3.0	3.5	3.3	769.0	771.5	772.6	NE 2	ESE 2	E 1	5	5	10		≡3
2.	-2.0	-0.8	0.0	-0.9			78	75	83	3.1	3.3	3.8	73.0	71.8	70.3	0	E 1	E 1	0	0	5		
3.	-0.8	2.6	2.0	1.3			75	70	80	3.3	3.9	4.3	68.9	67.8	65.5	0	E 1	E 1	5	8	5		
4.	-0.4	2.0	2.0	1.2			79	80	80	3.5	4.3	4.3	64.2	62.8	61.2	0	E 2	E 1	0	10	10		
5.	3.4	5.0	5.4	4.6			82	86	86	4.8	5.6	5.8	59.3	58.8	58.4	E 2	SE 1	SE 2	10	5	5		
6.	5.0	6.6	4.2	5.3			76	76	76	5.0	5.5	4.7	60.9	62.8	62.3	SE 2	SE 2	SE 2	5	5	8		
7.	4.8	8.2	5.4	6.1			76	77	77	4.9	6.2	5.1	65.6	66.4	65.8	SE 1	SSW 2	SSE 1	8	8	8		
8.	5.0	6.0	5.0	5.3			83	81	86	5.4	5.6	5.6	66.0	65.2	65.5	W 3	W 3	E 3	8	10	10		▲ 1.2
9.	-6.8	-9.6	-9.8	-8.7			86	84	77	2.3	1.8	1.6	70.1	75.0	78.7	ENE 3	ENE 3	ENE 3	10	10	10	0.4	
10.	-10.6	-7.6	-7.4	-8.5			83	86	86	1.6	2.2	2.2	82.1	82.2	78.7	NE 3	ENE 3	ENE 3	8	5	8		
11.	-7.0	-7.2	-7.6	-7.3			86	81	75	2.3	2.1	1.9	74.6	72.1	70.0	ENE 3	ENE 3	ENE 2	5	8	8		
12.	-7.0	-3.6	-3.8	-4.8			70	71	80	1.9	2.5	2.7	68.8	67.8	66.2	E 3	ESE 3	ESE 3	10	5	5		
13.	-5.0	-3.0	-4.0	-4.0			74	76	75	2.3	2.8	2.5	64.7	63.4	63.1	ESE 2	E 2	ENE 2	5	2	2		
14.	-5.8	-7.6	-11.0	-8.0			72	69	76	2.1	1.7	1.5	64.7	65.9	67.6	ENE 1	NE 3	N 3	10	5	5		
15.	-10.0	-7.0	-6.8	-7.9			71	70	78	1.5	1.9	2.1	67.1	65.2	63.9	N 3	N 2	NW 1	8	2	2		
16.	-8.0	-6.2	-6.2	-6.8			74	71	76	1.8	2.0	2.2	62.4	61.3	60.7	E 0	ESE 2	SE 2	5	2	2		
17.	-3.4	-1.2	-0.4	-1.7			72	71	72	2.5	3.0	3.2	58.1	56.7	58.3	SE 2	SE 2	SE 2	2	2	2		
18.	-1.8	0.2	-0.4	-0.7			62	65	76	2.5	3.0	3.4	57.0	56.8	57.1	0	SE 2	E 1	2	8	2		
19.	-1.6	-2.8	-3.4	-2.6			90	76	67	3.7	2.8	2.4	54.6	53.3	53.0	ENE 2	ENE 2	ENE 2	8	8	8		
20	-4.2	-3.2	-4.4	-3.9			70	85	84	2.3	3.0	2.7	53.4	53.7	55.0	ENE 3	ENE 3	ENE 3	10	10	10		
21.	-7.0	-6.8	-7.0	-6.9			86	86	86	2.3	2.3	2.3	56.1	57.3	59.7	NE 3	ENE 3	E 3	10	10	10		
22	-6.8	-5.2	-5.7	-5.9			92	93	93	2.5	2.8	2.7	60.9	60.9	61.0	NE 3	ENE 3	N 3	10	10	10		
23.	-8.2	-12.8	-14.2	-11.7			85	80	79	2.1	1.3	1.2	62.7	64.5	66.3	NE 2	NE 2	NE 2	10	10	10		
24.	-14.6	-9.6	-9.6	-11.3			78	78	78	1.1	1.7	1.7	68.8	68.3	66.6	NE 3	NE 2	NE 2	10	2	5		
25.	-9.6	-9.0	-10.4	-9.7			78	72	77	1.7	1.6	1.5	62.4	59.8	59.2	ENE 2	NE 2	NE 2	5	5	8		
26.	-12.4	-10.8	-9.4	-10.9			81	83	91	1.4	1.6	2.0	61.5	63.2	57.6	NE 3	NE 3	NE 3	10	8	10		
27.	-11.0	-11.2	-12.2	-11.5			89	89	89	1.7	1.7	1.5	57.0	56.6	56.8	NE 3	NE 3	NE 3	10	10	10		✱ 1.2
28.	-14.4	-13.8	-11.8	-13.3			87	87	97	1.3	1.3	1.7	57.9	58.7	58.4	NE 3	N 3	NE 3	10	10	10	0.8	✱ 1.2.3
29.	-13.0	-7.2	-8.0	-9.4			96	98	97	1.6	2.5	2.4	59.2	58.9	60.1	NE 3	NE 3	NE 3	10	10	10	0.4	▲ 1.2.3
30.	-11.2	-9.0	-8.6	-9.6			89	91	91	1.7	2.0	2.1	66.0	66.2	66.1	NE 3	NE 3	NE 2	10	5	0	1.2	▲ 1
31.																							
Midd.	-5.6	-4.2	-4.7	-4.8			80	80	82	2.6	2.9	2.8	763.9	763.8	763.5	2.1	2.4	2.2	7.3	6.6	6.9	2.8	

Dag	Thermometer. Celsius.						Fugtighedsgrad			Damptryk			Barometer.			Vindens Retn. og Styrke			Skydække			Ned-bør	Anmærkn:
	8.	2.	9.	Middel	Max.	Min.	8.	2.	9.	8.	2.	9.	8.	2.	9.	8.	2	9.	8.	2.	9.		
1.	−11.0	−7.0	−6.8	−8.3			89	86	86	1.7	2.3	2.3	764.7	765.1	766.2	N 2	NE 1	NE 1	10	10	10		
2.	−7.4	−6.0	−7.8	−7.1			81	82	80	2.1	2.4	2.0	67.8	68.5	68.1	NE 3	NE 2	NE 1	10	5	5		
3.	−8.6	−9.4	−7.8	−8.6			55	78	74	1.8	1.7	1.8	67.7	67.1	68.1	NE 2	NE 1	E 1	8	8	2		
4.	−7.8	−5.6	−8.2	−7.2			74	82	86	1.8	2.5	2.1	68.6	69.9	70.1	E 2	E 2	E 2	10	2	2		
5.	−11.8	−9.0	−8.8	−9.9			89	91	85	1.6	2.0	1.9	69.3	69.7	70.1	NE 2	ENE 1	E 1	10	5	0		≡1/2
6.	−8.8	−5.4	−3.6	−5.9			78	78	76	1.8	2.2	2.6	69.6	69.1	69.4	E 1	0	0	0	0	0		
7.	−5.0	0.0	0.4	−1.5			79	87	80	2.4	4.0	3.8	69.4	68.6	68.0	0	0	0	0	0	0		
8.	−1.6	2.4	1.6	0.8			78	80	87	3.2	4.6	4.5	65.7	63.1	59.9	0	SE 1	0	0	0	0		
9.	3.0	2.4	0.2	1.9			81	87	90	4.6	4.8	4.2	55.8	54.0	54.7	ESE 2	ESE 2	E 2	5	10	10		
10.	1.0	1.2	−0.6	0.5			90	91	90	4.5	4.5	4.0	54.3	53.9	49.0	E 2	NE 2	NE 2	10	10	10		
11.	−2.8	−4.8	−7.8	−5.1			89	79	80	3.3	2.5	2.0	55.3	57.2	60.5	E 2	N 2	N 2	10	10	10		
12.	−10.0	−7.6	−8.8	−8.8			84	81	78	1.7	2.0	1.8	63.8	65.6	67.9	NW 2	NNW 2	NE 1	10	5	0		
13.	−9.2	−3.6	−5.2	−6.0			72	80	74	1.6	2.8	2.2	68.0	67.7	67.0	E 3	E 3	E 4	10	10	5		
14.	3.4	8.6	8.4	6.8			82	79	79	4.8	6.6	6.5	66.2	66.6	67.5	E 2	0	0	5	5	5		
15.	9.4	11.8	2.4	7.9			80	75	87	7.1	7.7	4.8	65.6	65.2	66.7	E 2	ENE 2	W 3	5	5	10	1.4	•
16.	5.0	5.8	8.0	6.7			92	93	90	6.0	6.4	7.2	62.8	58.6	51.1	0	ESE 1	0	10	10	10	0.8	•
17.	5.4	8.4	3.8	5.9			92	93	92	6.2	7.7	5.6	52.8	52.6	52.4	W 2	0	WNW 1	8	8	10		
18.	4.2	8.4	4.8	5.8			96	93	96	5.9	7.7	6.1	53.9	54.3	50.4	0	0	0	10	10	10		
19.	5.2	8.4	6.4	6.7			95	96	90	6.3	7.9	6.4	49.0	53.1	59.3	ESE 3	SE 4	SE 3	10	10	5		
20.	10.6	13.0	6.6	10.1			87	81	90	8.2	9.0	6.5	65.4	68.7	71.5	E 2	0	0	0	5	5		
21.	7.4	5.4	1.0	4.6			93	92	94	7.1	6.2	4.7	71.6	70.2	69.1	0	0	NW 1	0	0	10		≡3
22.	−0.6	3.8	3.8	2.3			94	85	75	4.1	5.1	4.5	64.7	60.3	55.4	NW 1	0	0	10	8	5		
23.	−1.8	−3.0	−1.8	−2.2			90	94	94	3.6	3.4	3.8	55.8	57.9	57.3	NE 3	NNW 3	NNW 3	10	10	10	1.2	✱1.2
24.	−3.0	−3.0	−1.8	−2.6			94	94	94	3.4	3.4	3.8	55.5	51.5	46.4	N 3	N 3	N 3	10	10	10	0.6	▲1.2 ✱3
25.	−0.2	0.0	0.2	0.0			98	98	94	4.4	4.5	4.4	52.8	54.1	56.1	E 5	ENE 5	NE 4	10	10	10	1.8	✱1.2
26.	0.0	0.4	0.6	0.3			98	98	98	4.5	4.6	4.7	57.3	58.6	59.2	NE 3	NE 3	NE 3	10	10	10	2.2	✱1 •✱2 3 ≡1 2 3
27.	0.2	0.4	0.2	0.3			98	98	94	4.6	4.6	4.4	58.0	58.8	58.8	ENE 3	ENE 3	ENE 3	10	10	10	6.2	•✱1.2 3
28.	0.4	2.2	1.2	1.3			90	91	91	4.3	4.9	4.5	56.5	56.2	56.6	NE 3	0	NW 1	10	10	10	5.4	•✱1.2
29.	1.4	2.4	1.4	1.7			94	91	91	4.8	5.0	4.6	59.0	60.6	61.9	0	0	0	10	10	10	1.4	≡1.2 3
30.	1.0	1.4	1.4	1.3			90	91	91	4.5	4.6	4.6	54.3	64.9	65.8	NW 1	WNW 1	0	10	10	10		
31.	3.6	7.0	5.0	5.2			85	84	89	5.0	6.3	5.8	64.8	63.3	59.5	SE 1	ESE 2	ESE 3	10	10	10		
Midd.	−0.9	0.9	−0.4	−0.1			87	87	87	4.1	4.6	4.1	761.5	761.8	761.4	1.8	1.5	1.5	7.8	7.5	6.9	21.0	

JUNI.

Dag	Thermometer. Celsius.						Fugtighedsgrad			Damptryk			Barometer.			Vindens Retn. og Styrke			Skydække			Ned-bør	Anmærkn:
	8.	2.	9.	Middel	Max.	Min.	8.	2.	9.	8.	2.	9.	8.	2.	9.	8.	2	9.	8.	2.	9.		
1.	6.0	1.6	0.0	2.5			93	91	94	6.5	4.7	4.3	756.1	759.4	761.8	NW 1	WNW 2	W 3	10	10	10		• ≡2 3
2.	−0.2	1.0	−1.0	−0.1			83	80	90	3.8	4.1	3.9	64.3	65.1	66.9	NW 2	ENE 1	E 2	10	10	10	1.4	
3.	0.8	1.6	1.4	1.2			90	91	91	4.4	4.7	4.6	62.7	59.7	56.8	NE 2	ENE 3	ENE 3	10	10	10		
4.	1.0	1.6	1.2	1.3			90	94	94	4.5	4.9	4.7	53.1	51.9	52.0	E 2	NE 3	NE 2	10	10	10		•3
5.	1.0	1.2	−0.8	0.5			98	98	94	4.8	4.9	4.1	51.4	52.1	52.0	NE 3	NNE 3	N 3	10	10	10	7.2	•1•✱1.2✱3
6.	−0.6	−0.2	−0.4	−0.4			98	98	94	4.3	4.4	4.2	53.5	52.3	55.8	NE 3	NNE 3	NE 3	10	10	10	4.4	✱1.2 3
7.	−0.2	1.6	−0.4	0.3			90	91	90	4.1	4.7	4.0	58.2	58.8	58.3	ENE 2	E 3	E 3	10	10	10	2.4	•✱1.2
8.	−0.4	0.0	−1.6	−0.7			87	87	90	3.9	4.0	3.7	59.3	59.5	60.2	ENE 2	E 2	E 2	10	10	5		
9.	−1.4	−0.6	−1.6	−1.2			86	90	90	3.6	4.0	3.7	63.1	64.3	67.4	ENE 2	E 2	ENE 2	8	8	10		
10.	−2.2	0.2	−1.0	−1.0			89	90	86	3.5	4.2	3.7	67.2	66.9	68.4	NE 3	ENE 2	E 1	10	10	10		
11.	−1.4	0.2	−1.2	−0.8			88	87	82	3.6	4.0	3.5	70.7	70.9	71.0	0	0	NW 1	10	10	10		
12.	−0.6	4.0	1.6	1.7			79	82	87	3.5	5.0	4.5	68.4	63.4	58.3	W 1	0	ENE 1	8	5	2		
13.	−1.4	0.4	−1.2	−0.7			92	90	82	3.8	4.3	3.5	55.6	54.4	55.1	E 3	E 3	E 3	10	2	2		≡1.2
14.	−2.0	−1.8	−1.6	−1.8			94	90	90	3.7	3.6	3.7	56.3	59.0	60.9	ENE 2	WNW 2	WNW 2	10	10	10		
15.	−0.4	0.2	1.2	0.3			87	87	83	3.9	4.0	4.2	62.0	60.8	60.9	0	0	E 3	10	5	8		
16.	5.0	3.6	5.0	4.5			83	82	83	5.4	4.8	5.4	57.8	55.5	52.7	E 2	E 2	E 3	8	10	10		•3
17.	9.2	10.4	2.6	7.4			78	71	91	6.7	6.6	5.0	52.4	52.8	55.0	ESE 2	ESE 2	0	5	5	5	0.7	
18.	−0.4	4.2	4.0	2.6			90	89	92	4.0	5.5	5.6	55.9	56.6	57.4	0	0	0	10	10	10		≡1.2
19.	5.8	12.0	10.2	9.3			84	64	71	5.7	6.6	6.6	54.5	53.6	53.2	E 2	ENE 3	ENE 1	5	8	8		
20.	4.8	2.4	2.6	3.3			86	91	91	5.5	5.0	5.0	53.4	54.2	56.1	E 3	E 3	ENE 3	8	10	10		≡2 3
21.	1.8	0.8	0.6	1.1			95	94	94	5.0	4.6	4.5	59.9	60.3	59.6	NW 2	NW 5	NW 2	10	10	10		•✱2 3 ≡1 2 3
22.	0.4	0.8	0.4	0.5			98	94	94	4.6	4.6	4.5	62.7	65.4	68.4	N 3	NW 2	N 1	10	10	10	3.4	•✱1.2 3 ≡1 2 3
23.	0.6	2.6	1.6	1.6			90	91	87	4.3	5.0	4.5	69.9	69.6	68.1	N 1	E 1	ENE 2	10	10	10	2.2	•1 ≡1
24.	2.0	2.4	1.4	1.9			80	91	91	4.5	5.0	4.6	65.6	63.9	63.8	E 1	E 1	NE 1	10	10	10		≡1 2 3
25.	3.2	6.8	2.0	4.0			89	84	91	5.1	6.2	4.8	64.7	65.3	66.1	0	0	E 3	5	5	10		≡3
26.	3.4	4.8	2.6	3.6			92	92	87	5.3	5.9	4.8	64.4	64.4	67.7	0	0	0	10	10	10		≡1 2 3
27.	2.4	4.8	2.2	3.1			87	89	91	4.8	5.7	4.9	66.7	64.6	65.5	ENE 1	0	0	10	10	10		≡1.2
28.	5.6	11.2	6.8	7.9			86	81	84	5.9	8.1	6.2	68.3	69.1	70.1	0	E 2	E 3	8	8	5		
29.	3.8	5.2	3.2	4.1			92	92	92	5.5	6.1	5.3	70.2	68.7	66.9	E 3	E 3	E 3	10	10	10		≡1.2 3
30.	1.6	1.6	5.0	2.7			91	87	83	4.7	4.5	5.4	64.1	62.8	61.2	0	NW 1	0	10	5	5		≡1.2
31.																							
Midd.	1.6	2.8	1.5	2.0			89	88	89	4.6	5.0	4.6	761.1	760.8	761.2	1.6	1.7	1.9	9.2	8.7	8.7	21.7	

GRIMSEY (AKUREYRI). **JULI.** **1882.**

Dag	Thermometer. Celsius.						Fugtighedsgrad			Damptryk			Barometer.			Vindens Retn. og Styrke			Skydække			Nedbør	Anmærkn:
	8.	2.	9.	Middel	Max.	Min.	8.	2.	9.	8	2.	9	8.	2.	9.	8.	2	9.	8.	2.	9.		
1.	3.8	4.8	1.4	3.3			85	89	94	5.1	5.7	4.8	758.1	756.5	756.0	ENE 1	E 3	NW 3	5	5	10		● 3
2.	0.8	2.0	2.4	1.7			94	91	94	4.6	4.8	5.2	54.5	54.7	55.0	NW 2	WNW 2	WNW 1	10	10	10	13.4	● 1.2
3.	1.8	4.2	3.2	3.1			91	92	95	4.8	5.7	5.5	54.3	54.0	54.4	0	ENE 2	ENE 3	10	10	10		● 3 ≡3
4.	3.0	3.2	3.0	3.1			95	95	95	5.4	5.5	5.4	56.3	57.2	57.9	ENE 2	ENE 3	NE 3	10	10	10	1.0	● 1.2.3 ≡123
5.	3.2	3.8	1.6	2.9			92	88	94	5.3	5.3	4.9	56.9	57.1	56.6	ENE 2	ENE 3	NE 3	10	10	10	0.4	
6.	1.2	0.8	0.8	0.9			98	98	98	4.9	4.8	4.8	54.8	53.0	51.1	NE 3	NE 3	N 3	10	10	10	0.8	●✱ 1.2.3
7.	2.0	2.4	2.0	2.1			98	98	94	5.2	5.4	5.0	49.6	49.3	49.9	NE 2	NE 2	NE 2	10	10	10	6.6	● 1.23 ≡123
8.	3.6	4.6	3.8	4.0			88	89	95	5.2	5.6	5.7	51.7	51.7	52.5	0	NE 2	NE 3	10	10	10	2.6	≡3
9.	3.4	3.8	3.6	3.6			95	95	95	5.5	5.7	5.6	52.0	51.5	51.7	NE 2	ENE 2	ENE 2	10	10	10		≡123
10.	4.6	5.6	4.8	5.0			92	96	96	5.8	6.5	6.1	52.5	53.1	54.9	ENE 3	ENE 3	E 3	10	10	10		≡123
11.	5.0	5.6	3.4	4.7			89	89	88	5.8	6.1	5.2	57.3	57.2	58.3	NW 1	NW 1	0	10	10	10		≡3
12.	3.4	5.2	2.8	3.8			92	92	88	5.3	6.1	4.9	59.2	58.6	59.4	0	0	0	10	10	0		≡1.2
13.	4.4	3.6	2.8	3.6			85	88	94	5.3	5.2	5.3	57.1	56.5	56.3	NW 1	0	ENE 1	0	0	10		≡3
14.	2.0	3.2	3.0	2.7			91	81	88	4.8	4.7	5.0	56.1	56.0	57.3	NW 1	NE 2	NE 1	10	10	10		≡1
15.	3.6	3.0	2.4	3.0			88	88	91	5.2	5.0	5.0	56.2	54.9	55.3	NW 1	ENE 2	E 1	8	5	10		≡3
16.	3.0	3.4	3.0	3.1			91	92	95	5.2	5.3	5.4	54.1	51.9	49.6	NE 2	NE 3	N 3	10	10	10		● 3 ≡123
17.	4.2	3.2	2.4	3.3			96	95	91	5.9	5.5	5.0	47.2	46.5	47.7	NNW 1	NW 2	NW 2	10	10	10	8.8	● 1.3 ≡123
18.	2.4	3.4	2.4	2.7			91	92	91	5.0	5.8	5.0	49.0	49.6	50.5	WNW 1	WNW 1	0	10	10	10		≡123
19.	3.0	3.0	2.4	2.8			95	98	98	5.4	5.6	5.4	49.4	49.0	49.3	ENE 1	ENE 2	N 2	10	10	10	7.6	● 1.23
20.	1.4	3.6	3.0	2.7			94	92	91	4.8	5.4	5.2	50.6	50.8	51.2	WNW 1	WNW 2	W 2	10	2	5		≡1
21.	4.6	5.4	4.8	4.9			89	83	92	5.6	5.6	5.9	51.0	50.8	51.8	NW 2	NE 2	ENE 2	5	5	5		
22.	3.0	4.0	3.2	3.4			95	95	95	5.4	5.8	5.5	53.3	53.5	54.1	E 1	ENE 2	0	10	10	10		≡1.2.3
23.	2.4	3.8	2.2	2.8			94	92	94	5.2	5.5	5.1	53.9	53.1	53.3	0	0	0	10	10	10		≡1.2.3
24.	2.2	3.6	1.6	2.5			94	92	87	5.1	5.4	4.5	54.0	54.3	56.7	NW 1	0	0	10	10	2		≡1
25.	4.0	9.2	5.0	6.1			88	83	92	5.4	7.2	6.0	57.0	56.4	58.2	SE 1	SE 1	0	10	10	10		
26.	7.2	10.4	10.6	9.4			84	81	84	6.4	7.6	8.0	57.2	55.3	54.6	SE 2	SE 2	0	10	10	10		
27.	10.6	12.4	9.0	10.7			87	83	86	8.2	8.8	7.3	51.3	49.8	51.1	E 1	E 1	0	10	5	10		●
28.	8.6	6.2	6.8	7.2			91	90	90	7.5	6.4	6.6	51.5	49.4	46.8	0	E 2	E 3	10	10	5	2.6	● ≡2
29.	7.8	10.0	4.6	7.5			85	78	92	6.7	7.1	5.8	45.1	44.0	45.4	WNW 1	E 2	0	10	5	10	1.8	●
30.	2.6	2.6	3.2	2.8			91	91	89	5.0	5.0	5.1	47.5	48.7	49.9	NW 2	N 1	E 2	10	10	8	2.0	● ≡1
31.	4.4	8.2	2.4	5.0			82	85	91	5.1	6.9	5.0	49.1	50.7	54.3	0	EN 1	0	10	10	10	0.4	● 2 ≡3
Midd.	3.8	4.8	3.5	4.0			91	90	92	5.5	5.8	5.5	753.2	752.7	753.3	1.2	1.7	1.5	9.3	8.6	8.9	48.0	

AUGUST.

Dag	8.	2.	9.	Middel	Max.	Min.	8.	2.	9.	8	2.	9	8.	2.	9.	8.	2	9.	8.	2.	9.	Nedbør	Anmærkn:
1.	2.8	5.6	4.8	4.4			94	96	96	5.3	6.5	6.1	752.8	750.4	751.1	E 2	S 1	W 2	10	10	10	0.4	● 2.3 ≡1.2
2.	0.4	0.6	0.2	0.4			98	94	94	4.6	4.5	4.4	54.4	56.7	59.3	W 1	W 2	WNW 3	10	10	10	3.8	●✱ 1.2 ≡3
3.	−0.6	4.8	4.6	2.9			90	86	92	4.0	5.5	5.8	62.9	62.6	63.0	NW 1	0	E 1	10	10	5		● 2 ≡1.2
4.	3.8	3.8	4.2	3.9			92	92	89	5.5	5.5	5.5	60.7	58.7	61.4	E 2	ESE 4	NE 3	10	8	10		≡3
5.	4.0	6.0	5.6	5.2			88	90	86	5.4	6.3	5.9	61.0	56.6	53.4	E 2	ESE 2	ESE 3	10	10	10		≡1
6.	2.4	3.2	1.4	2.3			91	92	94	5.0	5.3	4.8	51.4	52.3	54.6	0	WNW 2	WNW 3	10	10	10		● ≡2.3
7.	1.2	2.4	0.8	1.5			94	91	94	4.7	5.0	4.6	56.4	57.3	58.5	WNW 2	NW 1	0	10	10	10		≡123
8.	0.6	2.8	1.4	1.6			94	94	94	4.5	5.3	4.8	58.2	56.6	58.6	NE 1	E 1	NW 2	10	10	10		● 3 ≡123
9.	1.4	6.6	4.2	4.1			91	90	89	4.6	6.5	5.5	60.5	58.3	53.0	W 1	0	E 3	10	5	10		
10.	9.0	5.4	1.6	5.3			93	95	94	8.0	6.4	4.9	42.5	43.2	47.4	ESE 1	W 2	W 3	8	10	10		● 3 ≡2.3
11.	3.2	5.0	3.0	3.7			92	89	85	5.3	5.8	4.8	49.7	51.5	51.5	0	S 2	ENE 3	10	10	10	4.2	≡1.2.3
12.	2.4	4.6	1.4	2.8			94	96	94	5.2	6.0	4.8	51.9	51.4	51.8	ENE 2	ENE 1	E 1	10	10	10		≡1.2
13.	2.4	3.8	0.6	2.3			94	95	94	5.2	5.7	4.5	52.4	53.0	53.7	E 1	ENE 2	NNE 2	10	10	10		● 2.3
14.	2.8	3.8	0.6	2.4			91	92	90	5.1	5.5	4.3	55.6	55.9	58.0	N 2	N 2	N 1	10	10	10	1.6	
15.	0.8	1.2	2.0	1.3			90	91	91	4.4	4.5	4.8	59.8	59.9	60.9	WNW 1	WNW 2	NW 2	10	10	10		
16.	0.8	1.2	−0.4	0.5			98	94	94	4.8	4.7	4.2	58.9	57.7	56.9	WNW 2	WNW 2	NW 2	10	10	10	1.8	●✱ 1.2 ≡3
17.	−0.4	1.2	1.6	0.8			94	94	94	4.2	4.7	4.9	57.0	53.9	53.8	0	E 2	ENE 2	10	10	10		≡1.23
18.	2.0	2.8	1.8	2.2			98	98	98	5.2	5.5	5.1	52.2	51.2	51.1	0	NE 2	N 2	10	10	10		● 3 ≡1.2.3
19.	1.6	2.4	1.6	1.9			87	91	91	4.5	5.0	4.7	49.9	49.5	49.3	W 3	SW 3	SW 1	10	10	10	10.8	●✱ 1.2.3
20.	2.0	2.0	1.2	1.7			94	94	94	5.0	5.0	4.7	49.1	49.4	51.6	W 2	W 2	WNW 3	10	10	10	0.6	●✱ 1.2 ≡3
21.	1.6	1.6	1.4	1.5			94	94	94	4.9	4.9	4.8	54.4	56.1	57.5	WNW 2	WNW 2	WNW 3	10	10	10		≡1.2.3
22.	1.4	2.0	1.2	1.5			98	98	98	5.0	5.2	4.9	57.5	57.7	57.2	WNW 2	NW 1	NW 2	10	10	10		● 1.2.3 ≡1.23
23.	3.2	4.0	2.4	3.2			95	92	91	5.5	5.6	5.0	55.9	56.2	55.7	N 2	NNE 2	NNW 2	10	10	10	6.0	● 1.2.3 ≡1
24.	3.2	2.8	3.4	3.1			98	98	98	5.7	5.5	5.7	54.1	53.9	54.8	N 2	NE 2	N 3	10	10	10		● 1.3 ≡3
25.	2.2	3.0	2.6	2.6			94	98	98	5.1	5.6	5.4	56.5	57.8	58.5	N 2	N 2	N 2	10	10	10	7.6	● 1.2.3 ≡1
26.	1.8	2.4	2.0	2.1			98	98	98	5.1	5.4	5.2	59.1	59.6	60.1	N 1	N 1	N 2	10	10	10	3.4	●.1.3 ≡1.2.3
27.	2.6	2.6	2.0	2.4			94	94	94	5.2	5.2	5.0	59.8	59.0	59.1	NE 2	NE 2	NE 2	10	10	10	7.4	≡1
28.	1.6	2.4	1.0	1.7			91	91	94	4.7	5.0	4.7	59.0	59.4	60.9	ENE 2	ENE 2	NE 2	10	10	10		
29.	−0.2	1.6	0.0	0.5			94	91	90	4.3	4.7	4.2	62.9	63.4	63.2	0	E 1	SE 2	10	10	10		≡3
30.	1.8	4.8	3.8	3.5			88	86	92	4.6	5.5	5.5	62.0	60.6	62.2	0	WNW 1	0	10	0	5		≡1.2
31.	4.0	2.8	0.0	2.3			92	94	94	5.6	5.3	4.3	61.0	60.5	59.8	0	NE 2	0	10	10	10	0.6	● 1 ≡2.3
Midd.	2.1	3.2	2.0	2.4			93	93	93	5.0	5.4	5.0	756.1	755.8	756.4	1.3	1.7	2.0	9.9	9.5	9.7	48.2	

GRIMSEY (AKUREYRI). SEPTEMBER. 1882.

Dag	Thermometer. Celsius. 8.	2.	9.	Middel	Max.	Min.	Fugtighedsgrad 8.	2.	9.	Damptryk 8.	2.	9	Barometer. 8.	2.	9.	Vindens Retn. og Styrke 8.	2	9	Skydække 8	2.	9.	Nedbør	Anmærkn:
1.	2.2	5.6	3.8	3.9			94	89	88	5.1	6.1	5.3	757.2	755.8	755.9	E 2	E 2	0	2	5	8		
2.	2.6	5.8	5.0	4.5			87	87	86	4.8	5.9	5.6	55.8	55.8	56.4	0	SE 1	0	10	5	10		
3.	6.0	7.8	5.2	6.3			87	93	89	6.0	7.3	5.9	56.6	55.4	53.9	S 2	SSW 1	0	10	10	10		● 2 3
4.	6.6	9.6	8.0	8.2			90	88	85	6.5	7.8	6.8	43.9	41.2	40.2	ESE 3	WNW 2	WNW 2	10	8	8	0.4	● 1 2.3
5.	2.2	0.2	1.4	1.3			94	94	91	5.1	4.4	4.6	40.6	44.2	49.3	WNW 2	WNW 3	WNW 4	10	10	10		●✱ 1.2 3
6.	4.2	4.0	5.0	4.4			89	88	86	5.5	5.4	5.6	55.5	51.8	46.8	E 2	ESE 3	E 3	2	10	10	3.6	
7.	6.0	8.2	5.2	6.5			78	77	86	6.4	6.2	6.7	47.1	46.5	46.2	0	0	0	8	8	5		
8.	4.0	6.4	5.0	5.1			88	78	80	5.4	5.6	5.2	53.8	53.8	52.1	W 4	0	SE 2	10	8	10	2.2	● 1.2.3
9.	4.4	7.6	4.2	5.4			89	93	96	5.5	7.2	5.9	36.4	33.9	35.8	SE 3	0	N 2	10	5	8		● 1.2 3
10.	3.0	2.2	1.4	2.2			95	94	98	5.4	5.1	5.0	44.1	49.1	54.5	NE 1	NE 2	NE 2	10	10	10	7.8	● 1 o ✱ 3
11.	0.8	0.4	0.2	0.5			98	94	94	4.8	4.5	4.4	58.2	59.1	62.6	NE 3	NE 3	N 2	10	10	10	3.6	●✱ 1 2.3
12.	0.0	0.4	0.6	0.4			87	80	83	4.0	3.8	4.0	63.5	64.2	64.3	N 3	NW 2	WNW 3	8	5	2		●✱ 1
13.	0.4	2.6	0.4	1.1			87	84	87	4.1	4.7	4.1	62.0	61.3	62.7	SE 2	SE 1	E 2	2	0	5		
14.	0.8	2.8	2.2	1.9			98	84	87	4.5	4.7	4.7	62.5	61.6	58.8	SE 2	SE 1	E 1	5	5	5		
15.	2.6	3.6	3.2	3.1			87	92	92	4.8	5.4	5.3	49.7	45.8	42.3	SE 2	SE 3	SE 3	10	10	10		● 2.3
16.	5.0	5.6	2.6	4.4			76	83	87	5.0	5.6	4.8	40.6	43.7	47.0	SE 2	NW 1	WNW 3	2	5	10	1.4	● 1 ≡ 3
17.	1.0	0.0	1.4	0.8			90	90	80	4.5	4.2	4.0	56.8	61.7	65.0	NW 2	NW 2	WNW 3	10	10	10		●✱ 1 2.3 ≡ 1
18.	2.6	5.4	4.2	4.1			84	80	82	4.7	5.4	5.1	67.9	70.7	71.6	W 2	WSW 2	- 0	5	8	10	4.2	
19.	6.0	11.0	5.0	7.3			81	74	86	5.6	7.2	5.6	71.6	69.4	69.5	SE 2	0	0	2	5	2		
20	5.4	11.2	6.2	7.6			77	72	81	5.1	7.1	5.7	66.1	63.1	60.6	W 2	0	0	0	0	0		
21.	7.0	9.4	7.0	7.8			87	96	89	6.5	7.4	6.7	53.7	50.0	45.0	S 2	S 3	SW 1	5	10	10	4.4	●
22	5.0	3.0	2.2	3.4			98	98	94	6.4	5.6	5.1	38.7	36.7	42.5	S 1	E 2	W 2	10	10	10	10.0	● 1.2.3
23.	0.0	1.2	1.2	0.8			94	94	94	4.3	4.7	4.7	50.0	53.1	56.0	NW 1	NE .	E 1	10	10	10	3.2	● 1
24.	1.2	3.0	2.0	2.1			94	85	84	4.7	4.8	4.4	57.7	56.1	54.6	SE 2	SE 2	SE 1	10	10	10		
25.	2.0	1.4	1.4	1.6			87	91	91	4.6	4.6	4.6	51.6	50.5	49.4	E 1	0	S 2	10	10	10		≡ 1.2.3
26.	3.2	5.4	4.2	4.3			95	92	96	5.5	6.2	5.9	48.0	47.3	48.6	S 2	E 2	SE 2	10	5	10		≡ 1
27.	4.4	3.2	2.2	3.3			96	95	94	5.9	5.5	5.1	49.6	48.7	47.6	SE 4	E 2	E 1	10	10	10		● 3
28.	3.4	4.2	3.2	3.6			92	96	95	5.3	5.9	5.5	46.4	46.1	44.9	E 1	E 4	E 3	10	10	10	4.2	● 1 ≡ 2.3
29.	4.2	7.2	4.2	5.2			96	82	96	5.9	6.2	5.9	44.2	45.7	50.0	E 1	SE 2	E 4	10	5	10		≡ 1.2
30.	3.2	5.0	3.4	3.9			95	89	92	5.5	5.8	5.3	51.1	49.3	46.9	E 2	E 3	E 2	2	0	10		
31.																							
Midd.	3.3	4.8	3.4	3.8			90	88	89	5.2	5.7	5.2	752.7	752.4	752.7	1.9	1.7	1.7	7.4	7.2	8.4	45.0	

OKTOBER.

Dag	Thermometer. Celsius. 8.	2.	9.	Middel	Max.	Min.	Fugtighedsgrad 8.	2.	9.	Damptryk 8.	2.	9	Barometer. 8.	2.	9.	Vindens Retn. og Styrke 8.	2	9	Skydække 8	2.	9.	Nedbør	Anmærkn:
1.	3.0	3.0	-0.2	1.9			98	98	98	5.6	5.6	4.4	741.1	740.7	739.2	E 1	E 2	E 1	10	10	10		≡ 1.2 3
2.	-0.2	-1.0	-0.8	-0.7			98	98	98	4.4	4.2	4.2	28.9	31.6	37.6	NW 4	NW 5	NW 4	10	10	10		✱ 123
3.	1.2	3.0	2.4	2.2			94	88	91	4.7	5.0	5.0	44.5	45.7	47.5	S 2	S 1	S 1	2	5	10	4.2	✱ 1
4.	3.2	5.2	8.2	5.5			85	95	74	4.9	6.3	6.0	49.2	45.7	54.7	SE 2	SW 2	W 4	10	10	10	7.4	● 2.3
5.	5.2	6.0	5.4	5.5			89	84	92	5.9	5.8	6.2	61.2	63.4	64.1	W 4	W 1	NE 1	10	10	10	0.2	● 3
6.	7.2	9.4	7.0	7.9			98	70	75	5.6	6.1	5.6	66.4	66.5	68.5	E 2	E 4	E 2	10	10	10	0.1	● 1
7.	7.4	9.0	7.4	7.9			79	74	79	6.0	6.4	6.0	70.6	70.1	71.2	S 2	S 1	S 1	2	5	0		
8.	6.2	7.4	4.6	6.1			81	79	89	5.7	6.0	5.6	70.1	68.4	67.5	S 1	0	0	0	0	0		
9.	5.4	7.0	5.2	5.9			92	87	95	6.2	6.5	6.3	62.8	60.6	57.6	SE 2	SE 3	SE 3	5	5	5		
10.	5.4	8.4	6.8	6.9			92	93	87	6.2	7.7	6.4	54.5	53.4	52.2	SE 2	SE 2	SE 2	5	5	5		
11.	8.4	6.4	6.8	7.2			93	93	93	7.7	6.7	6.8	57.3	52.8	52.6	SE 3	SE 3	SE 2	8	10	10		
12.	6.4	10.4	10.4	9.1			99	94	99	7.1	8.8	9.3	47.9	45.7	46.5	SE 3	SE 4	SE 3	10	10	10		
13.	7.4	10.2	10.0	9.2			79	89	86	6.0	8.2	7.8	46.3	46.8	46.6	SE 3	SE 4	SE 3	8	10	10	3.2	●
14.	6.4	8.4	5.2	6.7			84	88	89	6.0	7.2	5.9	48.8	50.5	51.3	WSW 2	NE 2	NE 2	8	8	10		♔ 3
15.	3.0	5.2	4.6	4.3			81	89	89	4.6	5.9	5.6	51.8	50.3	49.4	E 2	SE 2	E 2	2	2	5		♔ 3
16.	5.2	5.0	5.0	5.1			83	86	83	5.5	5.6	5.4	50.6	50.0	51.2	ESE 1	SE 2	SE 2	10	5	5		♔ 3
17.	3.6	4.8	5.8	4.7			88	82	87	5.2	5.3	5.9	52.4	52.5	53.6	SE 2	E 2	SSE 2	8	10	10		
18.	6.6	8.6	6.4	7.2			84	86	84	6.1	7.1	6.0	54.2	53.8	51.6	SE 1	SE 3	SE 3	10	10	10		
19.	6.6	6.6	5.8	6.3			87	87	90	6.3	6.3	6.2	47.4	45.4	45.5	SE 4	SE 4	SE 3	10	10	10		
20	6.6	5.6	5.0	5.7			90	89	92	6.5	6.1	6.0	44.4	44.8	43.4	ESE 3	ESE 3	E 3	10	10	10		● 3
21.	5.0	4.4	3.2	4.2			95	89	92	6.2	5.5	5.3	43.1	43.5	44.4	ESE 3	E 3	ENE 3	5	10	10	7.8	● 1 ≡ 3
22	4.0	5.0	4.2	4.4			95	95	96	5.8	6.2	5.9	41.5	38.6	37.5	E 3	ENE 3	ENE 3	10	10	10		● ≡ 1.2 3
23.	4.2	4.0	4.0	4.1			98	98	98	6.1	6.0	6.0	37.6	39.7	40.4	ENE 4	ENE 3	ENE 3	10	10	10	4.2	● 2.3
24.	4.2	4.2	4.0	4.1			98	98	96	6.1	6.1	5.8	41.4	45.2	47.2	E 3	ENE 3	ENE 3	10	10	10	4.4	● 1.2 3 ≡ 123
25.	4.0	4.2	4.0	4.1			95	96	95	5.8	5.9	5.8	49.9	50.8	52.4	ENE 2	ENE 2	ENE 2	10	10	10	0.6	● 3 ≡ 123
26.	4.0	2.0	1.0	2.3			95	91	90	5.8	4.8	4.5	54.0	57.7	60.3	ESE 2	E 2	E 1	10	10	10		≡ 1 2
27.	1.8	0.4	0.2	0.8			88	87	83	4.6	4.1	3.9	61.4	52.1	53.8	NW 2	NE 1	NE 2	10	10	10		
28.	-0.8	-1.2	-1.4	-1.1			79	86	86	3.4	3.6	3.6	65.0	64.1	62.4	NW 1	SE 2	SE 3	10	5	2		
29.	1.0	3.2	3.2	2.5			80	81	78	4.1	4.7	4.5	59.8	58.7	58.8	SE 2	ESE 3	SE 3	2	5	5		
30.	1.0	2.0	3.2	2.1			77	80	81	3.9	4.3	4.7	59.4	60.1	60.2	SE 3	SE 2	SSE 2	0	5	2		
31.	1.8	2.0	1.2	1.7			77	77	77	4.0	4.1	3.9	60.4	59.1	58.4	SE 2	SE 3	SE 3	2	2	2		
Midd.	4.3	5.1	4.4	4.6			89	88	88	5.5	5.9	5.6	752.4	751.9	752.5	2.4	2.3	2.3	7.3	7.8	7.8	32.1	

Dag	Thermometer. Celsius.						Fugtighedsgrad			Damptryk			Barometer.			Vindens Retn. og Styrke			Skydække			Nedbör	Anmærkn:
	8.	2.	9.	Middel	Max.	Min.	8.	2.	9.	8.	2.	9	8.	2.	9.	8.	2	9.	8.	2.	9.		
1.	1.0	0.8	-0.4	0.5	2.6	-1.4	77	77	76	3.9	3.7	3.4	756.0	752.1	751.8	SE 2	0	0	2	2	0		≡1.2 ♕3
2.	0.0	2.2	2.8	1.7	2.0	-1.8	90	91	94	4.2	4.9	5.3	46.7	40.8	37.5	NE 2	NE 4	NE 4	10	10	10		●1.23
3.	0.8	-1.2	-1.0	-0.5	2.2	0.0	94	94	94	4.6	4.0	4.0	32.1	31.2	33.4	NE 3	NE 3	NE 3	10	10	10	6.4	●* 1.2.3
4.	-4.2	-5.0	-4.8	-4.7	2.0	-4.8	89	93	93	2.9	2.9	2.9	40.0	42.3	43.4	N 3	N 3	N 3	10	10	10	2.2	
5.	-2.2	-2.0	-2.2	-2.1	-1.0	-5.4	89	94	85	3.5	3.7	3.3	44.3	45.3	45.3	N 2	NNW 3	NW 2	10	10	10		
6.	-3.6	-5.2	-5.0	-4.6	-1.6	-5.4	85	78	79	2.9	2.4	2.4	45.8	46.4	45.4	NNW 3	NNE 3	W 3	10	10	10		
7.	-4.6	-5.0	-4.8	-4.8	-2.0	-6.2	84	84	93	2.7	2.6	2.9	48.3	49.6	47.9	N 3	N 3	N 2	10	10	10		▲1.2.3
8.	-3.4	-3.0	-4.0	-3.5	-3.2	-6.8	89	80	80	3.1	2.9	2.7	46.5	46.7	46.0	NE 2	NNE 2	NE 3	10	10	10	1.4	* 1.2.3
9.	-0.2	0.0	2.8	0.9	-0.2	-4.8	83	98	94	3.8	4.5	5.3	46.0	45.4	46.5	NE 2	NE 3	ENE 2	10	10	10		* 1.2.3 ●3
10.	3.8	2.6	0.8	2.4	3.8	-0.2	69	84	87	4.1	4.7	4.2	50.7	54.4	58.9	NE 3	NE 3	NE 3	10	10	10	3.8	● 1.2.3
11.	0.2	0.6	1.2	0.7	4.0	-0.6	87	87	83	4.0	4.2	4.2	62.4	62.2	62.4	ENE 1	E 1	SE 2	10	10	10		● 1.2 ♕3
12.	1.6	2.8	3.0	2.5	2.4	-0.6	87	88	85	4.5	4.9	4.8	58.7	56.6	53.3	SE 1	SE 2	SSE 3	10	10	10		
13.	4.4	5.2	7.0	5.5	4.4	0.6	79	77	78	4.9	5.6	5.9	53.9	49.1	45.1	S 2	SSE 4	SSE 3	10	10	10		
14.	4.4	3.0	3.4	3.6	8.4	1.6	76	64	68	4.7	3.7	4.0	37.7	39.0	43.7	NW 1	SSE 4	S 4	10	2	5	0.6	●1.2 ♕3
15.	3.6	3.6	2.2	3.1	4.8	2.2	75	82	87	4.4	4.8	4.7	45.9	48.0	54.0	SE 3	SE 2	ESE 2	10	5	10	2.0	●3 ♕3
16.	3.4	3.0	1.8	2.7	3.8	0.4	85	88	84	5.0	5.0	4.4	58.8	59.2	57.4	W 2	SE 3	ESE 2	10	8	2	4.8	● 1.2
17.	3.4	5.0	5.0	4.5	4.8	0.6	82	74	74	4.8	4.8	4.8	51.0	48.1	44.1	SE 3	SE 4	SE 3	10	10	10	0.4	
18.	3.4	3.4	2.2	3.0	6.4	2.0	85	88	91	5.0	5.2	4.9	40.2	37.3	38.3	ESE 3	E 3	ENE 4	10	10	10	0.6	● 1.2.3
19.	3.2	1.2	4.0	2.8	3.8	1.2	92	87	88	5.3	4.4	5.4	41.8	43.0	47.5	ENE 4	NE 3	ENE 3	10	10	10		● 1*●2.3 ●3
20	3.8	3.2	1.4	2.8	5.4	0.6	92	92	91	5.5	5.3	4.6	56.2	58.5	56.8	NE 2	ENE 2	0	10	10	10	5.6	●1.2.3
21.	1.4	0.0	-0.8	0.2	3.8	0.0	80	98	94	4.0	4.5	4.1	51.0	49.4	47.8	ENE 3	NE 2	NE 2	10	10	10		*● 2.3
22	-0.8	-2.8	0.0	-1.2	2.2	-1.0	94	94	98	4.1	3.5	4.5	48.7	47.4	44.8	NE 2	NE 3	N 4	10	10	10	1.4	●* 1.2.3
23.	2.0	0.2	1.2	1.1	2.0	-2.8	84	94	94	4.4	4.4	4.7	43.5	45.1	42.9	N 4	N 5	N 5-6	10	10	10	2.2	●* 1.2.3
24.	1.4	2.4	1.2	1.7	3.6	0.2	91	94	94	4.6	5.2	4.7	43.6	45.1	48.8	NE 5	NE 4	NE 5	10	10	10	1.2	●* 1.2.3
25.	-1.6	-1.8	-4.8	-2.7	3.6	-1.6	90	94	93	3.7	3.8	2.9	52.1	51.7	52.8	NE 4	NE 4	NE 4	10	10	10	0.6	▲1.2.3 *3
26.	-5.8	-5.8	-3.0	-4.9	2.0	-6.0	93	93	80	2.7	2.7	2.9	54.6	55.6	57.5	N 3	NW 3	NW 2	10	10	10	1.0	
27.	-1.8	-0.8	-1.0	-1.2	-1.2	-7.8	94	90	86	3.8	3.9	3.7	62.6	64.4	63.2	NE 2	NW 2	S 3	10	10	10		
28.	0.2	-2.8	-2.8	-1.8	0.6	-3.2	94	94	94	4.4	3.5	3.5	57.1	56.1	62.3	NW 2	NE 3	NE 4	10	10	10		▲ 2.3
29.	-8.2	-7.8	-6.0	-7.3	0.8	-11.6	73	69	77	1.8	1.7	2.2	70.5	71.5	69.5	N 2	0	S 3	10	10	10	1.2	
30.	0.0	3.2	3.2	2.1	0.0	-9.8	87	95	95	4.0	5.5	5.5	59.8	57.0	55.8	SE 4	S 3	S 2	10	10	10		
31.																							
Midd.	0.2	0.0	0.1	0.1	2.3	-2.3	86	87	87	4.0	4.1	4.1	750.2	750.0	750.1	2.6	2.8	2.8	9.7	9.2	9.2	35.4	

DECEMBER.

Dag	8.	2.	9.	Middel	Max.	Min.	8.	2.	9.	8.	2.	9	8.	2.	9.	8.	2	9.	8.	2.	9.	Nedbör	Anmærkn:
1.	2.2	2.4	2.2	2.3	6.0	0.0	94	91	94	5.1	5.0	5.1	755.0	753.4	747.8	0	S 3	SE 4	10	10	10		● 3
2.	2.4	3.4	3.2	3.0	4.6	2.2	94	95	95	5.2	5.5	5.5	40.3	37.4	35.4	S 2	S 3	S 4	5	10	10	0.6	● 1.3
3.	3.6	4.2	3.2	3.7	3.8	2.4	92	96	95	5.4	5.9	5.5	32.9	31.9	29.8	E 5	E 4	E 5	10	10	10	5.2	● 1.3
4.	4.2	4.2	3.2	3.9	4.8	2.4	96	96	95	5.9	5.9	5.5	37.3	43.1	49.9	SE 4	SE 3	SE 4	10	10	10	2.1	● 1.3
5.	3.4	3.2	3.0	3.2	4.2	2.2	92	95	88	5.3	5.5	5.0	59.1	60.2	61.7	SE 4	SE 3	SE 3	10	10	10	4.2	● 1.
6.	2.0	3.0	3.0	2.7	5.6	2.0	84	85	95	4.4	4.8	5.4	62.6	62.9	63.5	SE 1	S 2	S 1	5	0	5		
7.	0.2	0.4	0.2	0.3	6.8	0.2	94	90	94	4.4	4.3	4.4	63.5	63.7	63.9	E 1	E 2	E 1	10	10	10		
8.	-0.8	-0.6	1.2	-0.1	1.6	-1.8	90	90	94	3.9	4.0	4.7	63.4	62.8	64.8	S 1	S 2	S 1	5	5	5		
9.	0.0	2.0	0.2	0.7	1.2	-2.0	94	94	94	4.3	5.0	4.4	68.4	69.0	69.8	0	0	SE 2	10	10	10		* 1.2
10.	-3.8	-3.8	-4.6	-4.1	3.8	-4.6	93	93	88	3.2	3.2	2.8	70.2	70.1	70.2	NE 2	NE 1	NE 2	5	5	10	0.4	
11.	-4.6	-5.8	-5.8	-5.4	-3.4	-6.4	88	93	93	2.8	2.7	2.7	68.3	68.6	66.9	NE 2	NE 2	NE 2	10	10	10		▲3
12.	-3.8	-4.8	-3.6	-4.1	-3.8	-7.6	93	93	89	3.2	2.9	3.1	65.4	63.5	63.1	NE 3	NE 2	N 2	10	10	10	1.0	▲1.2.3
13.	-3.0	-3.6	-3.8	-3.5	-2.6	-5.6	80	89	93	2.9	3.1	3.2	65.2	66.8	67.9	NE 3	NE 2	N 4	10	10	10	0.4	▲1.2.3
14.	-4.6	-4.8	-3.8	-4.4	-3.0	-6.0	88	93	93	2.8	2.9	3.2	68.4	68.4	68.9	NE 3	NE 4	NE 3	10	10	10	1.2	▲ 1 * 2.3
15.	-1.0	-1.0	-0.6	-0.9	-1.0	-4.8	86	86	98	3.7	3.7	4.3	70.3	70.3	69.8	NE 2	SE 2	SE 2	10	10	10		*1.2 ♕3
16.	-2.0	-1.8	2.4	-0.5	-0.2	-3.8	88	94	91	3.5	3.8	5.0	67.9	65.8	61.8	SE 4	SE 5	SE 3	10	10	10		
17.	3.4	3.6	3.2	3.4	4.8	-3.6	95	95	95	5.5	5.6	5.6	59.1	58.0	58.0	S 3	S 4	S 1	10	10	5		
18.	3.0	3.4	3.0	3.1	4.0	2.0	91	92	91	5.2	5.3	5.2	56.7	54.9	54.6	ESE 3	E 2	E 2	10	8	8		
19.	1.0	1.4	2.4	1.6	4.8	1.0	90	91	91	4.5	4.6	5.0	53.3	51.9	48.9	ESE 2	SE 2	SE 3	2	5	2		
20	3.2	3.2	1.4	2.6	3.6	0.2	95	95	91	5.5	5.5	4.6	48.4	46.8	46.2	0	WNW 2	W 3	10	8	10		
21.	-4.4	-4.4	-4.0	-4.3	3.6	-4.4	93	98	98	3.0	3.2	3.3	47.0	46.6	48.3	W 3	WNW 3	N 2	10	10	10		*1.2.3 ▲3
22	-7.6	-7.1	-8.2	-7.6	-1.6	-7.6	92	95	91	2.3	2.5	2.2	52.2	54.5	57.2	N 3	N 4	NNE 4	10	10	10	1.0	▲1.2.3
23.	-10.0	-10.8	-10.8	-10.5	-4.0	-10.8	90	97	97	1.9	1.9	1.9	57.8	58.0	57.6	N 3	N 3	N 3	10	10	10	1.8	▲1.2.3
24.	-10.2	-10.6	-10.0	-10.3	-6.2	-11.0	97	97	90	2.0	1.9	1.9	58.1	58.1	59.3	N 3	N 3	NNE 3	10	10	10	0.6	▲ 1.2.3
25.	-9.6	-8.0	-6.8	-8.1	-6.0	-12.4	91	91	92	1.9	2.2	2.5	60.5	60.9	59.0	NE 3	NE 3	NE 3	10	10	10	1.6	▲ 1.2.3
26.	-7.6	-5.0	-4.6	-5.7	-5.8	-10.0	81	88	88	2.0	2.7	2.8	59.0	58.8	56.7	NE 2	E 2	ENE 2	10	10	10		
27.	-4.2	-5.6	-5.2	-5.0	-2.2	-7.6	89	87	90	2.9	2.6	2.8	55.1	54.4	53.8	ENE 2	NE 2	NE 1	10	10	10		
28.	-7.0	-7.8	-6.6	-7.1	-2.4	-9.4	86	86	92	2.3	2.1	2.5	55.0	55.5	56.4	NNE 1	N 1	NNE 1	10	10	10		* 3
29.	-6.6	-6.2	-6.2	-6.3	-5.0	-9.8	92	93	93	2.5	2.6	2.6	54.5	52.6	50.8	S 2	SE 2	E 3	10	10	10	0.4	*1.2.3 ▲3
30.	-6.6	-3.6	-2.8	-4.3	-4.8	-7.8	92	93	89	2.5	3.3	3.3	49.4	47.5	43.8	ENE 3	ENE 3	E 4	10	10	10	1.6	▲1.2.3
31.	3.2	3.0	1.8	2.7	4.0	-7.0	89	91	91	5.1	5.2	4.8	37.2	37.8	38.5	SE 2	SE 2	W 4	10	10	10	2.4	● 1.2.3
Midd.	-2.1	-1.9	-1.7	-1.9	0.5	-4.2	91	92	93	3.7	3.9	3.9	756.8	756.6	756.3	2.3	2.5	2.6	9.1	9.1	9.2	24.5	

STYKKISHOLM.
1882.

Nordlig Bredde (Latitude N): 65°5′ *Vestlig Længde fra Greenwich (Longitude O de Gr.):* 22°46′

Höjde over Havet (Altitude): 11.3^m *Observator:* A. O. Thorlacius, Administrator.

Iagttagelsestider (Heures d'observation) 8 a.m., 2 p.m. 9 p.m.		Januar	Februar	Marts	April	Mai	Juni	Juli	August	September	Oktober	November	December	Aar (année)
Thermometer. Celsius.	Middel (moyenne)	-0.8	-4.2	-4.4	-2.1	2.1	5.9	8.2	6.6	6.1	6.7	0.0	-2.1	1.8
	Middel Maximum	1.9	-1.2	-1.6	0.2	4.9	8.5	10.6	9.0	8.3	8.6	1.7	-0.4	4.2
	Middel Minimum	-4.2	-7.5	-8.2	-4.3	-0.4	3.5	6.0	4.6	3.9	4.9	-1.9	-3.8	-0.6
	Middel Variation	6.1	6.3	6.6	4.5	5.3	5.0	4.6	4.4	4.4	3.7	3.6	3.4	4.8
	Absolut Maximum	9.4	8.9	4.4	9.2	14.2	14.2	14.7	11.7	12.7	13.2	6.2	4.2	14.7
	Absolut Minimum	-11.0	-16.5	-16.5	-10.2	-8.2	-1.2	2.8	1.8	-0.7	-0.4	-8.0	-10.5	-16.5
Fugtighedsgrad (hum. rel.)	Middel	-	-	88	-	84	81	82	83	81	84	87	88	-
Damptryk (tens. d. vap.)	Middel	-	-	3.0	-	4.7	5.8	6.7	6.2	5.9	6.3	4.1	3.5	-
Barometer.	Middel	743.0	747.4	742.0	760.7	759.4	759.0	751.3	754.8	750.6	748.8	748.5	754.1	75[illegible]
Skydække (nébulosité)	Middel	8.4	8.2	7.6	5.6	6.6	7.0	6.7	7.5	7.5	7.4	7.7	5.5	7.1
Nedbör (haut. d. pl.)	Sum	82.7	89.1	91.7	9.6	47.4	16.6	22.0	29.3	31.8	55.8	20.4	11.7	503.1
Dage med: (jours de)	Nedbör ● ✱ ▲	23	23	24	10	11	12	14	17	18	20	14	8	194
	Sne ✱	15	17	21	6	4	2	.	.	2	1	8	7	83
	Hagl ▲	.	.	.	.	.	.	.	.	.	.	.	.	.
	Taage ≡	.	.	.	1	1	.	1	.	.	.	.	1	4
	Torden ⲕ	2	.	.	.	.	.	.	.	.	.	.	.	2
	Frost (froid)	24	24	30	25	14	5	.	.	1	1	20	23	167
	Storm (tempête)	17	13	4	12	8	4	2	.	6	5	10	6	87
Vindretning: (direction du vent)	N	.	1	2	.	1	.	.	4	4	.	1	.	13
	NE	10	21	18	41	21	19	5	19	8	10	47	33	252
	E	20	12	16	18	25	25	32	42	14	21	18	19	262
	SE	7	9	9	8	12	19	16	9	17	44	4	15	169
	S	25	18	10	12	12	3	9	1	15	13	10	.	128
	SW	20	16	27	.	3	.	4	5	9	2	5	.	91
	W	10	3	3	.	2	3	13	7	7	.	1	.	49
	NW	.	.	.	.	.	6	4	1	4	.	1	.	16
	Stille (calme)	1	4	8	11	17	15	10	5	12	3	3	26	115
Vindstyrke: (force du vent)	N	.	1.0	4.0	-	4.0	.	.	1.3	4.0	.	4.0	.	2.9
	NE	3.9	4.4	3.1	4.5	4.1	4.2	4.8	2.9	4.5	3.0	3.7	3.9	3.9
	E	3.1	3.3	1.8	2.3	2.8	2.6	2.5	2.6	1.9	2.3	2.9	2.1	2.5
	SE	2.4	2.4	2.2	1.6	2.6	1.6	2.1	2.0	2.6	2.3	3.0	1.9	2.2
	S	4.2	4.1	4.0	3.2	3.8	1.0	2.2	1.0	3.3	4.4	3.0	-	3.6
	SW	3.4	2.5	3.0	.	2.7	.	1.5	2.6	3.4	2.0	2.8	.	2.9
	W	3.3	4.3	3.7	.	3.0	1.0	1.9	2.3	1.9	.	2.0	.	2.5
	NW	.	.	.	.	.	1.3	1.0	1.0	1.8	.	2.0	.	1.4
Middelstyrke (force moy.)		3.5	3.4	2.6	3.1	2.7	2.1	2.1	2.4	2.5	2.6	3.2	2.1	2.7

Dag	Thermometer. Celsius. 8.	2.	9.	Middel	Max.	Min.	Fugtighedsgrad 8.	2.	9.	Damptryk 8.	2.	9	Barometer. 8.	2.	9.	Vindens Retn. og Styrke 8.	2	9.	Skydække 8.	2.	9.	Nedbør	Anmærkn.
1.	-2.2	-2.0	-4.0	-2.7	1.5	-4.0							740.1	736.4	735.2	E 1	E 2	S 1	0	0	8		♕3
2.	-3.2	-3.6	-5.0	-3.9	-2.1	-6.0							34.8	34.7	36.0	E 4	E 4	E 4	5	8	6		
3.	-5.6	-7.0	-8.4	-7.0	-4.1	-9.0							43.8	47.1	49.5	NE 4	NE 4	NE 4	8	8	8		
4.	-9.6	-10.0	-7.5	-9.0	-6.6	-11.0							48.2	45.5	40.2	E 5	E 5	E 5	5	8	8		
5.	-5.4	-4.8	-1.4	-3.9	-1.1	-8.5							31.7	30.2	27.6	E 5	E 4	E 3	10	10	8		*1.2
6.	-1.8	-2.8	-2.0	-2.2	-1.1	-3.5							27.5	28.0	29.7	E 1	E 2	E 1	8	5	0	1.0	♕3
7	-3.0	-3.8	-5.6	-4.1	-1.6	-6.2							33.8	34.6	33.9	NE 3	NE 3	NE 4	8	8	10		*3
8.	-7.2	-7.2	-7.6	-7.3	-4.1	-8.5							35.0	35.6	35.9	NE 4	NE 4	NE 5	8	8	8	1.2	
9.	-7.6	-8.4	-8.8	-8.3	-6.6	-9.5							44.3	47.2	46.1	NE 4	E 4	E 5	8	8	5		
10.	-7.4	-7.2	-8.0	-7.5	-7.1	-11.0							43.5	48.3	51.3	E 1	E 1	E 2	8	5	0		
11	-1.2	0.2	4.6	1.2	4.9	-9.0							49.1	43.7	37.8	E 3	SE 4	S 5	10	10	10		*1.2 ●3
12.	0.8	3.4	3.2	2.5	5.9	0.0							40.0	41.4	39.4	S 2	S 3	S 2	10	8	10	5.1	●1.3 R 2
13.	8.8	9.1	1.8	6.6	9.4	0.5							29.1	24.9	28.1	S 5-6	S 5-6	S 2	10	10	10	2.6	●1.2.3
14.	0.4	4.8	6.6	3.9	7.9	-0.5							35.4	22.4	17.4	SE 2	S 4	S 5	10	10	10	6.3	*1.2 ●1.2.3
15.	0.0	1.4	6.8	2.7	6.9	-2.0							47.9	55.7	53.5	SW 3	SW 2	S 4	10	8	8	3.9	*1.2
16.	6.3	5.2	2.4	4.8	6.9	1.5							44.2	42.6	48.0	S 5-6	S 5	SW 4	10	10	10	2.5	●1.2.3 *3
17.	0.6	-0.4	2.4	0.9	3.4	-1.0							50.4	52.6	57.5	SW 4	SW 4	SW 4	10	10	10	7.5	*1.2.3
18.	5.8	6.8	7.2	6.6	7.9	1.5							49.8	48.3	47.2	S 5	S 5	S 5	10	10	10	4.1	●1.2.3
19	3.2	1.6	1.0	1.9	7.9	0.5							47.3	47.9	48.4	W 3	W 2	0	10	10	10	7.4	●1.2.3
20	-1.2	-1.8	-0.6	-1.2	1.9	-3.5							46.9	54.2	55.1	W 4	W 4	SW 2	10	10	10	6.3	*1.2.3 R 3
21	1.4	2.4	-0.2	1.2	3.9	-2.0							49.7	40.8	37.2	SW 3	SW 4	W 5	8	10	5	4.6	●2.3
22	-4.6	-4.0	-1.2	-3.3	-0.2	-6.0							49.3	52.3	45.7	SW 5	W 4	SE 3	10	10	10	3.0	*1.2.3
23.	-3.0	-2.0	-1.8	-2.3	0.9	-4.0							43.3	45.5	45.1	SW 4	SW 2	SE 1	10	10	10	5.1	*1.2.3
24	3.4	-0.6	-2.6	0.1	5.9	-3.5							32.8	35.3	32.7	SW 4	W 4	SE 2	10	10	10	2.9	●1 *2.3
25.	1.6	-0.4	-0.4	0.3	1.9	-3.0							34.0	47.3	43.6	W 5	SW 3	SE 3	10	10	10	5.4	*1.2.3
26.	-0.2	0.0	-3.6	-1.3	0.9	-4.5							34.3	31.0	35.6	W 1	SW 4	SW 5	10	10	10	1.6	*1.2.3
27	-4.4	-3.6	-4.4	-4.1	-2.1	-9.5							40.0	39.5	41.9	SW 1	SW 1	SE 2	10	8	0	4.1	*1.2 ♕3
28.	-9.4	-8.2	-2.0	-6.5	-0.6	-10.0							55.0	58.5	60.1	W 1	SW 4	SW 5	5	0	5	1.8	*2
29	0.6	1.6	2.8	1.7	2.9	-2.5							64.6	66.1	63.9	S 3	S 4	S 5	10	8	8	1.5	●1.2
30.	5.2	5.4	5.4	5.3	5.4	2.0							62.4	58.5	50.7	S 5-6	S 5	S 5-6	8	10	10		●2.3
31.	6.8	7.4	8.2	7.5	8.4	2.0							51.2	48.3	41.1	S 5	S 5	S 4	10	10	10	4.3	●1.2.3
Midd.	-1.0	-0.9	-0.7	-0.9	1.9	-4.2							743.2	743.4	742.4	3.4	3.6	3.5	8.7	8.7	7.8	82.7	

FEBRUAR.

Dag	Thermometer. Celsius. 8.	2.	9.	Middel	Max.	Min.	Fugtighedsgrad 8.	2.	9.	Damptryk 8.	2.	9	Barometer. 8.	2.	9.	Vindens Retn. og Styrke 8.	2	9.	Skydække 8.	2.	9.	Nedbør	Anmærkn.
1.	4.0	2.0	1.0	2.3	8.9	0.5							736.9	735.6	734.8	S 5	S 5	S 4	10	10	10	6.6	●1.2 *2.3
2.	-2.4	-0.6	2.6	-0.1	5.9	-2.5							35.6	35.4	22.5	SW 4	SW 3	SW 5-6	10	10	10	4.8	*1.2 ●3
3.	-2.4	-2.0	-2.6	-2.3	2.9	-4.0							28.9	37.0	44.8	SW 4	SW 4	SW 3	0	10	10	4.5	*1.2.3
4.	-2.4	-1.6	0.1	-1.3	0.9	-3.5							54.9	56.7	58.9	SW 1	SW 2	SW 2	10	10	10	4.8	*1.2.3
5.	-4.0	-4.0	-6.2	-4.7	0.9	-6.5							61.5	65.0	68.1	E 2	NE 2	E 2	10	5	0	3.7	*1.2
6.	-4.8	-3.2	1.4	-2.2	1.9	-7.0							65.5	61.0	55.7	S 3	SE 3	SE 3	8	8	10	2.4	●3
7.	6.4	7.4	7.0	6.9	7.9	0.5							52.4	49.3	49.2	S 4	S 4	S 4	10	10	8	1.2	●1.2.3
8.	8.6	8.2	3.6	6.8	8.9	3.0							39.7	32.9	38.0	S 5-6	S 5-6	S 4	10	10	5	9.5	●1.2.3 ♕3
9.	3.8	3.0	3.4	3.4	4.4	2.0							40.3	35.6	22.6	S 4	S 5-6	S 5	10	10	5	7.8	●2.3
10.	-2.2	0.2	-3.6	-1.9	3.4	-5.0							24.5	33.1	37.2	SE 2	SE 3	E 4	10	10	10	3.6	*1.2.3
11	-1.2	-3.0	-7.2	-3.8	-0.1	-8.5							37.6	29.2	26.9	S 2	NE 5	NE 5	10	10	10	4.5	*1.2.3
12.	-11.2	-13.4	-15.0	-13.2	-6.6	-15.5							29.2	34.2	36.3	NE 5	NE 5	NE 5	8	10	10	3.7	*
13.	-15.0	-14.0	-13.8	-14.3	-13.1	-16.5							39.9	43.9	46.9	NE 5	NE 4	NE 4	10	5	0	1.2	♕3
14.	-14.4	-13.2	-12.0	-13.2	-12.0	-15.5							49.5	51.0	53.4	E 5	E 5	E 4	0	8	0		♕3
15.	-10.8	-9.0	-6.4	-8.7	-6.1	-12.5							57.6	54.5	47.6	E 4	E 4	E 3	10	10	10		*1.2.3
16.	-4.6	-4.3	-4.6	-4.5	-4.3	-7.0							42.9	44.2	50.1	0	NE 2	N 1	8	5	8	4.8	
17.	-3.6	-1.4	-2.4	-2.5	-1.3	-8.0							50.3	47.9	48.4	S 3	SW 2	SW 1	5	10	10		*2.3
18.	-5.2	-4.6	-0.8	-3.5	-0.8	-6.5							56.6	59.8	59.9	W 3	SE 1	S 2	5	8	8	2.4	
19.	1.8	1.8	-2.4	0.4	1.9	-5.5							56.1	52.5	55.9	SW 2	SW 1	SE 2	10	10	8		●1.2.3
20	-4.4	-2.6	-0.6	-2.5	-0.6	-5.0							60.8	62.8	65.5	SE 4	SE 3	S 4	5	8	10	3.8	*3
21.	5.2	4.4	1.8	3.8	5.9	-1.5							59.3	54.4	52.0	S 4	SW 3	W 5	10	10	5	2.8	●1.2
22	1.2	1.4	-0.2	0.8	1.9	-1.0							51.4	53.2	52.8	W 5	SW 2	SW 1	10	10	8	5.4	*1.2.3
23.	-7.0	-8.6	-10.2	-8.6	-0.1	-10.2							56.3	56.4	49.2	NE 5	NE 5	NE 5	8	10	10	2.1	*2.3
24.	-8.4	-10.8	-11.2	-10.1	-8.1	-12.5							33.7	35.0	40.8	NE 5	NE 5-6	NE 5	10	10	10	2.5	*1.2.3
25.	-11.8	-12.5	-13.2	-12.5	-11.1	-13.5							48.3	51.1	52.7	NE 5	NE 6	NE 5	10	10	10	3.4	*1.2.3
26.	-13.0	-13.6	-14.4	-13.7	-12.1	-15.5							54.1	55.2	55.8	NE 4	NE 2	0	8	5	5	1.8	*1 ♕3
27.	-15.0	-12.4	-15.2	-14.2	-12.1	-16.0							55.0	54.7	63.5	0	E 1	0	0	0	0	1.2	
28.	-7.2	-0.8	-1.0	-3.0	0.4	-15.5							48.9	44.5	44.2	SE 1	S 3	S 4	10	10	8		*1.2
29.																							
30.																							
31.																							
Midd.	-4.3	-3.8	-4.4	-4.2	-1.2	-7.5							747.4	747.4	747.3	3.4	3.4	3.3	8.4	8.6	7.5	84.1	

Dag	Thermometer. Celsius. 8.	2.	9.	Middel	Max.	Min.	Fugtighedsgrad 8.	2.	9.	Damptryk 8.	2.	9.	Barometer. 8.	2.	9.	Vindens Retn. og Styrke 8.	2	9.	Skydække 8.	2.	9.	Ned-bør	Anmærkn:
1.	-1.0	0.0	-2.0	-1.0	0.0	-3.0	86	83	90	3.7	3.8	3.5	742.6	743.1	746.6	SE 2	SE 2	SE 2	8	8	8	2.3	
2.	-0.8	-0.7	2.8	0.4	3.0	-3.0	94	92	84	4.1	4.0	4.7	53.6	55.9	53.0	SE 1	SE 1	S 3	8	5	8		
3.	-0.6	1.2	-1.2	-0.2	3.0	-1.5	94	94	86	4.1	4.7	3.6	43.2	34.9	31.4	SW 1	SW 1	W 2	10	10	5		* 1.2 ♔ 3
4.	-1.6	-4.0	-8.0	-4.5	-1.2	-8.0	82	93	83	3.3	3.1	2.0	30.8	32.6	36.6	SW 1	NE 3	NE 4	10	10	8	3.7	* 1.2
5.	-12.0	-13.4	-12.0	-12.5	-8.0	-15.5	81	80	85	1.4	1.3	1.5	40.4	44.0	49.4	NE 4	NE 3	0	10	5	0	3.8	* 1
6.	-11.6	-10.4	-3.0	-8.3	-3.0	-16.5	81	90	94	1.1	1.8	3.4	50.5	46.6	40.7	E 3	SE 4	S 5	5	10	10	1.2	* 2.3
7.	-0.3	1.1	1.4	0.7	2.0	-4.5	92	96	94	4.1	4.8	4.8	30.5	24.8	18.3	SE 3	SE 2	S 3	8	8	10	2.6	* 3
8.	-3.2	-2.0	-1.6	-2.3	2.0	-4.0	91	80	90	3.3	3.1	3.7	29.2	33.2	34.6	SW 4	SW 3	SW 4	10	8	10	2.6	* 1 ● 3
9.	-0.4	-1.8	-4.0	-2.1	0.0	-5.5	90	96	84	4.0	3.8	2.9	17.2	15.6	28.9	NE 4	W 5-6	SW 5	10	10	10	5.6	* 1.2.3 ● 2
10.	-5.0	-4.4	-4.2	-4.5	-3.0	-6.0	93	91	89	2.9	3.0	2.9	30.4	32.0	33.5	SW 3	SW 4	SW 4	10	10	10	5.2	* 1.2.3
11.	-3.7	-2.1	-2.2	-2.7	-2.0	-7.5	91	92	94	3.1	3.6	3.6	36.4	37.6	34.3	SW 3	SW 3	SW 2	10	10	10	6.4	* 1.2.3
12.	-5.2	-6.0	-5.8	-5.7	-1.5	-8.5	90	90	93	2.8	2.6	2.7	34.8	41.0	43.5	W 4	SW 4	SW 4	10	10	10	7.4	* 1.2.3
13.	-4.9	-4.0	-5.0	-4.6	-3.5	-6.0	90	89	93	2.8	3.0	2.9	47.1	45.1	38.3	SW 3	SW 3	NE 3	10	10	10	6.2	* 1.2.3
14.	-5.9	-3.7	-7.6	-5.6	-3.0	-7.7	95	91	86	2.8	3.1	2.2	43.5	39.9	45.3	SE 3	SW 4	SW 5	10	10	10	2.1	* 1.2.3
15.	-11.2	-8.4	-10.6	-10.1	-4.0	-11.5	89	64	90	1.7	1.5	1.8	45.4	43.5	45.3	NE 4	NE 2	NE 4	10	8	5	9.6	* 1.2 ♔ 3
16.	-11.8	-11.2	-10.2	-11.1	-8.5	-12.5	89	89	76	1.6	1.7	1.6	56.2	62.5	61.8	NE 2	E 2	E 3	0	0	8	2.6	
17.	0.0	0.0	-0.6	-0.2	0.0	-10.5	87	87	94	4.0	4.0	4.1	51.7	46.1	40.8	S 4	NE 1	0	10	10	10		* 1.2.3
18.	-3.6	-4.2	-10.0	-5.9	1.0	-11.5	93	93	84	3.3	3.1	1.7	41.3	42.0	39.7	SW 2	SW 4	SW 3	10	10	10	3.9	* 1.2.3
19.	-11.4	-11.2	-12.0	-11.5	-10.0	-14.5	89	85	85	1.7	1.6	1.5	41.5	41.8	42.8	NE 3	NE 3	NE 3	8	8	0	5.0	
20	-14.0	-16.0	-11.8	-13.9	-10.5	-16.5	79	85	78	1.2	1.1	1.4	45.5	50.2	52.9	NE 4	NE 4	N 4	10	10	10	1.2	* 1.2.3.
21.	-8.8	-7.4	-8.6	-8.3	-7.2	-12.5	85	89	79	1.9	2.3	1.8	63.4	66.4	62.9	N 4	E 1	E 2	5	5	0	4.8	
22	1.0	3.0	-0.4	1.2	3.0	-9.5	90	87	94	4.5	4.9	4.2	53.7	32.6	32.8	S 4	S 4	SW 2	10	10	10		● 1 * 2.3
23.	-0.8	-1.0	-3.2	-1.7	1.0	-4.0	83	86	91	3.6	3.7	3.3	30.8	26.2	24.0	SW 3	SW 3	SW 1	10	10	10	8.0	* 1.2.3
24.	-3.4	-2.5	-6.0	-4.0	-2.5	-6.5	85	92	87	3.0	3.5	2.5	23.2	24.2	31.8	E 2	NE 2	NE 2	8	10	5	5.8	* 2
25.	-7.6	-6.2	0.8	-4.3	4.0	-7.6	86	87	90	2.2	2.5	4.4	36.1	35.7	37.9	E 2	E 1	0	0	8	8	2.2	
26.	-3.0	-1.8	-3.0	-2.6	0.8	-7.5	89	90	94	3.3	3.6	3.4	39.8	38.1	34.4	0	E 1	E 2	8	8	10		* 3
27.	-3.2	-3.2	-4.6	-3.7	-2.5	-6.5	80	87	84	2.9	3.1	2.7	40.0	44.3	47.9	0	S 2	E 2	8	8	8	2.9	*
28.	-5.6	-4.6	-5.8	-5.3	-4.0	-8.0	82	79	93	2.5	2.5	2.7	50.0	51.1	52.3	E 2	E 2	E 1	0	0	0	1.2	
29.	-7.4	-3.8	-5.6	-5.6	-3.7	-10.5	92	89	93	2.3	3.0	3.3	56.4	55.3	56.0	0	E 1	0	0	0	0		♔ 3
30.	2.2	3.6	4.2	3.3	4.4	-6.5	84	82	82	4.5	4.8	5.1	49.5	48.0	48.4	S 5	S 5	S 4	10	8	8		● 1.
31.	3.4	3.0	1.0	2.5	4.2	0.5	92	85	87	5.3	4.8	4.3	52.5	57.3	62.9	S 3	SW 2	0	10	5	0	1.4	● 1.2.
Midd.	-4.6	-3.9	-4.5	-4.3	-1.6	-8.2	88	88	88	3.0	3.1	3.0	742.2	741.7	742.2	2.7	2.7	2.5	7.9	7.8	7.1	41.7	

APRIL.

Dag	8.	2.	9.	Middel	Max.	Min.	Fugt. 8.	2.	9.	Damp. 8.	2.	9.	Bar. 8.	2.	9.	Vind 8.	2	9.	Sky 8.	2.	9.	Ned-bør	Anmærkn:
1.	0.6	-0.5	-1.2	-0.4	2.0	-1.2	94	92	92	4.5	4.1	3.9	767.9	770.1	770.8	0	0	0	10	10	0	1.6	≡ 1.2 ♔ 3
2.	1.8	2.6	1.0	1.8	3.0	-1.2	84	84	83	4.4	4.7	4.1	70.1	69.5	67.8	0	0	S 1	0	0	8		
3.	1.6	3.1	2.0	2.2	3.7	-0.2	84	81	84	4.3	4.6	4.4	65.0	63.9	62.4	SE 1	SE 2	SE 2	8	8	8		
4.	3.6	3.4	2.8	3.3	4.2	1.8	82	78	88	4.8	4.6	4.9	61.1	59.7	57.1	SE 2	SE 2	SE 2	8	8	8		
5.	5.6	5.8	5.6	5.7	6.7	2.8	89	90	80	6.1	6.2	5.4	55.8	55.2	53.9	SE 1	S 3	S 4	10	10	8		● 1.2
6.	4.8	6.6	7.0	6.1	8.0	3.8	82	81	87	5.3	5.9	6.5	57.3	59.8	58.6	S 4	S 4	S 3	10	10	10	1.2	● 1.2.3
7.	5.0	8.3	6.8	6.7	9.0	4.8	90	92	87	5.9	7.5	6.4	63.2	62.3	64.8	S 3	S 3	S 4	10	8	8	1.6	● 1.2
8.	7.0	8.8	7.2	7.7	9.2	4.8	87	86	84	6.5	7.2	6.4	64.6	63.6	64.5	S 4	S 3	S 2	8	8	8	0.8	
9.	1.7	-3.8	-5.2	-2.4	7.2	-6.2	91	93	83	4.7	3.2	2.5	66.7	70.7	73.2	E 3	NE 4	NE 5	10	10	8		* 1.2
10.	-6.4	-5.6	-7.2	-6.4	-4.8	-7.2	87	87	87	2.4	2.6	2.2	76.1	76.1	76.0	NE 5	NE 4	NE 4	5	8	0	1.2	♔ 3
11.	-4.2	-2.8	-4.2	-3.7	-2.3	-7.2							70.8	68.2	67.2	NE 5	NE 4	NE 4	0	0	0		♔ 3
12.	-3.9	-2.0	-3.3	-3.0	-1.8	-5.7							64.7	64.1	64.2	E 2	E 1	E 2	0	0	0		♔ 3
13.	-2.0	-1.0	-2.6	-1.9	-0.8	-4.2							62.9	62.4	61.9	0	0	E 1	0	8	8		
14.	-2.8	-3.2	-5.8	-3.9	-1.8	-6.2							63.0	64.1	65.4	NE 3	NE 3	NE 3	8	8	0		
15.	-7.4	-7.2	-6.8	-7.2	-4.8	-8.2							64.7	63.7	61.6	E 3	E 3	E 3	0	0	0		
16.	-7.0	-4.4	-5.4	-5.6	-3.8	-8.2							59.4	58.0	57.1	E 3	E 3	E 2	0	0	0		♔ 3
17.	-4.8	-1.4	-2.6	-2.9	-0.8	-7.2							56.3	55.7	56.2	E 1	0	0	0	0	5		
18.	0.0	3.2	0.8	1.3	4.2	-3.2							54.7	55.3	54.9	SE 1	0	0	8	5	8		
19.	-0.8	0.2	-0.2	-0.3	1.2	-1.2							52.2	50.5	49.6	E 2	E 3	E 3	5	0	0		*
20	1.0	1.4	-0.8	0.5	2.2	-1.7							49.4	49.1	49.0	E 3	NE 5	NE 5	0	8	5	0.4	
21.	-2.6	-1.2	-2.5	-2.1	0.2	-3.2							51.6	52.2	55.0	NE 5	NE 5	NE 4	5	5	8		
22	-2.6	-1.0	-1.8	-1.8	0.2	-3.7							56.3	56.4	57.2	NE 4	NE 4	NE 4	8	8	8		
23.	-1.2	-4.0	-7.4	-4.2	-0.3	-8.2							59.1	61.2	63.0	NE 4	NE 5	NE 5	8	5	0		
24.	-8.6	-7.0	-6.8	-7.5	-4.8	-9.7							66.3	64.3	63.0	NE 5	NE 5	E 3	0	0	0		
25.	-5.2	-2.2	-5.2	-4.2	-1.8	-7.7							58.3	57.8	56.0	E 1	NE 3	NE 4	5	5	8	0.4	*
26.	-8.2	-7.8	-7.6	-7.9	-5.2	-8.7							54.4	54.6	55.0	NE 5	NE 5	NE 5	5	5	8		
27.	-7.0	-7.8	-8.0	-7.6	-5.8	-9.2							54.4	56.9	55.6	NE 5	NE 5	NE 5	5	10	10		* 2
28.	-9.2	-8.5	-8.8	-8.8	-7.3	-10.2							56.5	56.2	55.9	NE 5	NE 5	NE 5	8	8	10	0.8	* 3
29.	-8.2	-8.0	-6.0	-7.4	-4.8	-10.2							56.4	57.1	58.6	NE 5	NE 5	NE 5	10	10	10	0.4	* 1.2
30.	-6.4	-5.6	-6.8	-6.3	-4.8	-7.2							62.9	63.7	64.1	NE 5	NE 5	NE 5	10	10	10	1.2	
31.																							
Midd.	-2.2	-1.4	-2.4	-2.0	0.2	-4.3							760.7	760.7	760.7	3.0	3.1	3.2	5.5	5.8	5.5	9.6	

Dag	Thermometer. Celsius. 8.	2.	9.	Middel	Max.	Min.	Fugtighedsgrad 8.	2.	9.	Damptryk 8.	2.	9.	Barometer. 8.	2.	9.	Vindens Retn. og Styrke 8.	2	9.	Skydække 8.	2.	9.	Nedbör	Anmærkn.
1.	-8.0	-5.0	-5.6	-6.2	-3.8	-8.2	91	90	87	2.2	2.8	2.6	763.4	763.8	764.1	NE 4	NE 5	NE 5	5	5	8		
2.	-5.6	-4.4	-5.0	-5.0	-2.8	-6.7	93	93	88	2.8	3.0	2.7	65.4	65.7	65.4	NE 4	NE 4	NE 2	5	5	5		
3.	-4.6	-3.0	-5.8	-4.5	-2.3	-7.2	88	89	98	2.8	3.3	2.7	63.9	63.8	65.1	E 4	E 4	E 3	0	0	0		
4.	-5.3	-3.6	-3.8	-4.2	-1.8	-8.2	88	85	80	2.7	2.9	2.7	65.3	65.8	65.5	E 3	E 3	E 2	0	0	0		
5.	-3.2	-0.8	-3.8	-2.6	0.2	-6.2	80	79	89	2.9	3.4	3.0	65.8	65.7	67.3	E 3	E 2	E 2	0	0	0		
6.	-3.8	0.4	-1.2	-1.5	1.7	-6.2	89	90	94	3.0	4.3	4.0	67.0	67.9	67.5	E 3	E 1	0	0	0	0		
7.	0.2	1.8	1.4	1.5	3.2	-2.7	90	75	76	4.2	3.9	3.9	67.7	67.1	65.8	0	0	SE 1	0	0	0		
8.	3.2	4.4	2.0	3.2	6.0	-0.2	83	60	80	4.8	3.8	4.3	62.5	59.3	56.2	SE 1	SE 1	SE 2	0	8	8		
9.	3.2	4.0	3.2	2.5	5.7	1.8	71	85	89	4.1	5.2	5.1	52.7	52.9	54.0	SE 2	0	0	8	8	8		
10.	2.0	3.4	1.6	2.4	4.2	0.8	91	88	91	4.8	5.2	4.7	52.6	52.4	53.6	0	0	0	8	8	8		
11.	1.4	-0.5	-3.0	-0.7	3.2	-3.2	80	86	85	4.0	3.8	3.1	54.0	56.2	59.2	E 2	NE 4	E 3	10	5	8		✱1
12.	-5.4	-4.2	-4.0	-4.5	-1.8	-6.7	83	84	84	2.5	2.8	2.9	61.9	62.5	63.5	E 5	E 5	E 5	0	8	8		
13.	-3.6	-0.8	6.0	0.5	7.2	-4.7	93	94	87	3.3	4.1	6.0	62.6	61.3	62.6	E 5	SE 4	SE 3	10	10	10		✱1 2 ● 3
14.	8.0	12.2	11.6	10.5	12.7	3.8	79	79	68	6.3	8.3	6.9	62.3	62.3	61.7	SE 4	S 4	S 5	10	10	8	8.4	● 1.2
15.	8.0	7.4	3.7	6.4	11.6	3.7	93	79	87	7.5	6.0	5.2	61.3	65.1	66.7	SE 4	SW 2	S.W 2	10	10	8	8.4	● 1 2
16.	5.3	7.4	4.4	5.7	8.2	2.3	72	85	89	4.8	6.5	5.5	61.0	53.4	48.9	S 5	S 5	S 5-6	10	10	10	4.8	● 1 2 3
17.	5.8	7.0	3.9	5.5	7.7	3.8	69	75	83	4.7	5.6	5.0	50.6	50.0	50.9	S 5	S 5	SW 4	10	10	10	7.4	● 1 2 3
18.	4.4	5.6	4.4	4.1	7.7	2.8	79	80	82	4.9	5.4	5.1	51.6	50.4	47.3	S 1	S 1	SE 2	10	10	10	0.8	✱1.● 2 3
19.	9.2	9.6	9.6	9.5	11.2	3.3	89	88	86	7.6	7.8	7.6	41.8	47.5	54.2	SE 4	SE 3	S 4	10	10	10	2.1	● 1.2 3
20	12.0	13.6	8.4	11.3	14.2	8.4	75	72	86	7.8	8.3	7.0	62.2	66.3	69.9	S 3	S 2	0	8	8	10	16.5	≡ 3
21.	7.0	8.6	5.2	6.9	10.7	4.8	89	86	89	6.7	7.1	5.4	70.0	68.4	68.0	0	0	E 2	0	5	5		
22	6.4	8.0	5.2	6.5	8.7	4.8	84	76	86	6.0	6.1	5.7	63.8	59.5	54.6	0	W 3	W 3	5	5	5		
23.	2.8	1.9	-1.2	1.5	5.2	-1.2	70	80	73	4.0	4.2	3.0	58.0	59.7	58.8	N 4	NE 4	NE 4	5	5	5		
24.	-2.1	-1.5	-1.2	-1.6	-0.8	-2.2	63	92	90	2.5	3.8	3.8	56.1	55.0	54.3	NE 5	NE 5	NE 5-6	8	8	10		
25.	-1.0	0.5	0.2	-0.1	1.7	-1.7	90	75	80	3.9	3.6	3.7	49.1	49.2	52.8	NE 5-6	NE 5-6	NE 5-6	10	10	8	0.6	✱1.2
26.	1.8	3.2	1.8	2.3	3.2	0.2	84	81	83	4.4	4.7	4.6	55.7	55.5	55.7	NE 4	NE 3	E 2	8	8	8	1.2	
27.	3.6	5.4	3.0	4.0	6.2	1.8	85	86	88	5.0	5.8	5.0	53.9	54.7	55.1	E 2	NE 4	NE 3	8	8	8		
28.	3.0	3.0	2.0	2.7	5.7	1.6	83	83	84	4.7	4.7	4.4	54.1	54.0	54.8	NE 4	NE 3	E 2	8	8	8		
29.	3.0	5.4	2.4	3.6	5.7	2.0	95	83	80	5.4	5.6	4.5	57.2	58.9	60.6	E 2	E 2	E 2	8	8	8		
30.	3.4	5.2	4.8	4.5	6.2	2.3	85	86	92	5.0	5.7	5.9	62.9	63.3	63.7	E 2	0	0	8	8	10		● 3
31.	7.8	6.4	5.4	6.5	8.2	3.8	88	84	92	6.9	6.0	6.2	62.7	60.4	57.5	0	0	0	8	10	10	1.2	● 2
Midd.	1.9	3.2	1.8	2.3	4.9	-0.4	84	83	85	4.6	5.0	4.6	759.3	759.3	759.5	2.9	2.7	2.5	6.1	6.7	6.9	47.4	

JUNI.

Dag	Thermometer. Celsius. 8.	2.	9.	Middel	Max.	Min.	Fugtighedsgrad 8.	2.	9.	Damptryk 8.	2.	9.	Barometer. 8.	2.	9.	Vindens Retn. og Styrke 8.	2	9.	Skydække 8.	2.	9.	Nedbör	Anmærkn.
1.	5.4	6.5	3.4	5.1	7.2	3.3	92	88	83	6.2	6.4	4.9	757.3	758.8	760.0	NW 1	NW 2	NW 1	8	5	5	4.0	
2.	3.8	6.4	3.4	4.5	7.2	1.8	93	75	78	5.6	5.4	4.6	61.7	61.9	61.5	E 1	E 2	E 3	5	5	8		
3.	4.3	8.0	6.4	6.2	9.2	1.8	84	82	84	5.2	6.6	6.0	59.6	57.4	54.6	E 2	NW 1	E 1	8	5	8		
4.	4.2	5.2	2.8	4.1	7.2	2.8	82	80	84	5.1	5.3	4.7	51.1	49.7	50.2	E 3	E 3	E 4	8	8	8		
5.	3.4	4.4	1.8	3.2	6.2	1.8	88	80	80	5.2	5.0	4.2	49.0	49.1	51.7	E 1	NE 5	NE 5-6	10	8	8		● 1 2
6.	0.4	1.4	2.0	1.3	3.2	-0.2	83	83	80	3.9	4.2	4.3	51.3	61.6	52.4	NE 5	NE 5	NE 5	10	10	10	0.8	✱1.2
7.	3.6	6.2	3.6	4.5	7.2	1.3	75	71	75	4.4	5.0	4.4	54.4	54.8	55.8	NE 3	E 3	E 2	5	5	8	1.6	
8.	2.8	2.8	1.5	2.4	4.2	1.5	80	70	78	4.6	4.0	4.0	56.2	56.7	58.3	E 2	NE 4	NE 4	8	8	8		
9.	0.9	2.0	1.2	1.4	3.2	-0.2	89	69	75	4.4	3.7	3.8	61.2	63.0	64.5	NE 4	NE 4	NE 3	10	8	5		✱ 1.2
10.	0.4	1.3	0.4	0.7	2.2	-0.7	73	89	94	3.5	4.5	4.5	65.3	66.0	67.4	NE 4	NE 4	NE 3	8	5	8	0.8	
11.	0.0	4.5	3.6	2.7	5.2	-1.2	87	87	80	4.0	5.5	4.7	69.4	69.7	69.6	NW 2	W 1	W 1	5	0	0		
12.	5.8	6.0	5.2	5.7	7.7	0.8	73	72	77	5.0	5.0	5.6	66.2	60.4	55.4	E 1	0	SE 1	5	5	8		
13.	6.2	9.0	2.4	5.9	10.2	2.4	75	62	84	5.3	5.3	4.6	53.5	51.9	52.3	SE 1	E 2	E 4	5	8	0		
14.	1.4	5.6	3.9	3.6	7.2	-0.2	80	74	90	4.0	5.0	5.5	56.0	57.2	58.7	E 4	E 4	E 2	0	0	0		
15.	6.0	6.4	7.0	6.5	8.2	1.3	81	81	81	5.6	5.8	6.1	59.9	60.2	58.8	W 1	0	0	8	5	5		
16.	7.4	8.8	7.8	8.0	9.7	6.3	82	80	82	6.3	6.7	6.5	54.5	51.9	50.6	SE 3	SE 3	SE 2	10	8	10		● 1.3
17.	7.8	9.2	8.4	8.5	11.2	5.8	83	83	86	6.6	7.2	7.0	50.9	51.8	53.9	SE 2	0	SE 1	8	5	5	1.5	
18.	8.6	10.5	10.0	9.7	11.2	8.4	86	80	73	7.1	7.6	6.7	55.3	55.7	54.9	SE 1	0	S 1	8	8	8		
19.	9.4	12.0	7.8	9.7	13.2	7.8	83	69	86	7.3	7.2	6.8	52.1	50.9	49.9	SE 1	0	SE 1	8	10	10		● 2.3
20	9.7	10.2	4.8	8.2	12.2	4.8	79	75	86	7.1	6.9	5.5	50.8	51.9	54.2	SE 1	0	E 3	8	8	8	1.0	
21.	6.2	6.6	4.4	5.7	8.7	3.8	84	84	73	5.9	6.1	4.5	57.8	58.6	59.5	E 1	NE 4	NE 5	8	8	8		
22	4.8	4.2	4.2	4.4	6.2	3.8	70	82	79	4.5	5.1	4.9	62.2	64.2	67.0	NE 5	NE 4	NE 3	10	8	8		● 1.2
23.	4.5	7.4	4.2	5.4	8.2	2.8	82	79	85	5.2	6.0	5.2	67.8	66.8	65.3	E 2	E 3	E 4	8	8	5	1.2	
24.	5.0	5.5	4.8	5.1	6.7	2.8	89	88	89	5.8	5.9	5.7	62.4	61.9	61.6	E 4	E 4	SE 3	8	8	10		● 3
25.	10.0	10.4	8.8	9.7	11.7	3.8	86	81	89	7.8	7.6	7.0	63.0	63.3	63.7	S 1	S 1	0	10	8	5	0.6	● 1
26.	6.6	10.8	9.4	8.9	11.2	5.8	90	90	83	6.5	8.6	7.3	62.7	63.4	65.0	SE 1	0	SE 1	10	5	5	1.4	● 1
27.	6.6	9.4	8.0	8.0	10.2	6.6	90	80	88	6.5	7.1	7.0	64.6	63.3	65.8	SE 2	SE 1	0	10	5	5	1.0	● 1.2
28.	9.9	12.0	10.8	10.9	13.2	7.8	84	78	84	7.7	8.1	8.1	66.7	67.5	68.1	SE 1	0	0	8	5	10	1.2	● 3
29.	10.8	12.8	12.6	12.1	14.2	8.8	79	72	78	7.6	7.8	8.4	69.2	66.6	64.9	0	0	SE 1	8	5	5	1.5	
30.	10.2	10.6	10.4	10.4	12.7	8.8	86	84	87	8.0	8.0	8.1	62.7	60.8	58.1	0	NW 1	SE 2	8	8	10		● 3
31.																							
Midd.	5.5	7.2	5.5	6.1	8.5	3.5	83	79	82	5.7	6.1	5.7	759.1	758.9	759.1	2.0	2.0	2.2	7.8	6.4	6.7	16.6	

STYKKISHOLM. JULI. 1882.

Dag	Thermometer. Celsius. 8.	2.	9.	Middel	Max.	Min.	Fugtighedsgrad 8.	2.	9.	Damptryk 8.	2.	9	Barometer. 8.	2.	9.	Vindens Retn. og Styrke 8.	2	9.	Skydække 8.	2.	9.	Nedbör	Anmærkn:
1.	10.4	12.0	9.0	10.5	13.2	9.0	84	83	91	7.8	8.6	7.7	755.9	755.2	754.7	SE 2	SE 2	SE 2	8	10	10	1.5	● 2.3
2.	5.8	9.4	6.0	7.1	10.2	5.8	93	91	87	6.4	8.0	6.0	53.6	52.9	52.5	SE 2	SE 2	SE 3	10	8	8	1.4	●
3.	5.2	7.2	5.0	5.8	8.2	4.3	83	79	86	5.5	6.0	5.6	52.0	51.5	52.6	SE 4	SE 4	SE 4	8	8	8	0.7	
4.	5.4	9.2	6.0	6.9	10.2	3.8	86	80	84	5.8	6.9	5.8	55.1	55.0	56.4	SE 2	E 2	E 2	10	8	8		
5.	6.4	10.0	6.0	7.5	10.7	4.8	87	72	78	6.2	6.6	5.4	54.3	52.8	53.5	E 3	E 3	E 2	8	8	5		
6.	4.6	4.8	3.0	4.1	6.2	2.8	79	78	91	5.0	5.0	5.2	52.7	50.6	49.9	NE 5	NE 5	NE 5	5	8	10		● 3
7.	4.0	5.8	4.4	4.7	7.2	2.8	90	82	85	5.5	5.6	5.3	48.6	47.2	48.0	NE 5	E 2	E 3	10	10	8	0.8	● 1.2
8.	3.3	7.4	4.6	5.1	8.0	2.8	90	85	86	5.2	6.5	5.4	49.2	49.3	50.9	E 4	E 4	E 4	10	5	5	1.3	● 1.2
9.	5.6	5.3	4.8	5.2	7.2	3.3	89	87	87	6.1	5.8	5.6	49.8	49.2	49.6	E 3	E 3	E 3	8	8	8	1.8	
10.	6.0	10.8	8.4	8.4	11.2	4.8	84	76	82	5.8	7.4	6.8	50.1	51.0	53.5	E 4	E 2	E 1	8	5	8		
11.	8.4	10.0	9.0	9.1	10.7	5.8	79	78	83	6.5	7.1	7.1	55.2	56.0	56.4	E 3	E 1	E 3	5	8	0		
12.	9.1	10.5	8.7	9.4	11.2	6.8	81	84	69	7.0	7.9	5.8	56.9	56.9	56.7	SE 1	NW 1	E 1	0	10	5		≡ 2
13.	8.4	10.4	9.2	9.3	11.2	6.3	74	75	67	6.1	7.1	5.8	55.7	55.6	54.6	SE 1	NW 1	SE 1	0	0	0		
14.	9.2	10.2	8.0	9.1	10.7	6.8	70	75	73	6.0	6.9	5.9	54.0	54.4	55.0	SE 1	SE 1	SE 1	0	0	8		
15.	9.0	10.0	9.0	9.3	10.2	6.3	74	66	65	6.4	6.0	5.5	54.7	53.4	54.1	0	NW 1	E 1	0	0	0		
16.	9.0	10.6	6.2	8.6	11.7	6.2	65	60	81	5.5	5.7	5.7	52.3	44.9	49.0	0	NE 4	E 2	0	0	8		
17.	5.0	7.9	5.0	6.0	8.7	3.8	83	75	86	5.4	6.0	5.6	46.2	44.9	45.6	E 2	E 2	E 3	8	5	8		
18.	4.9	7.4	5.5	5.9	8.2	4.3	90	86	88	5.3	6.6	5.9	47.3	47.4	48.4	E 3	E 3	E 4	10	10	8	0.6	● 1.2
19.	5.4	7.6	6.4	6.5	8.7	3.8	86	79	75	5.8	6.2	5.4	52.6	45.9	48.1	E 2	E 2	E 2	8	5	8	1.6	
20	6.0	9.7	9.0	8.2	10.7	4.3	87	80	86	6.0	7.2	7.3	49.5	49.9	49.8	E 1	0	0	8	8	8		
21.	10.0	12.0	10.6	10.9	12.7	7.8	78	76	84	7.1	8.0	8.0	48.8	49.2	50.0	0	0	0	8	8	8		
22	10.0	11.8	8.4	10.1	12.2	7.8	80	95	93	7.3	9.7	7.7	53.6	51.8	52.1	0	NW 1	W 2	8	5	8		
23.	9.0	9.2	8.0	8.7	10.7	6.8	96	74	82	8.2	6.4	6.6	52.1	52.2	52.1	W 3	W 3	W 1	5	0	0		
24.	8.8	9.8	7.6	8.7	10.7	6.8	77	70	88	6.5	6.4	6.8	51.8	53.3	53.7	W 1	W 1	0	0	0	0		
25.	10.0	10.8	10.4	10.4	12.2	5.3	73	82	81	6.7	7.8	7.6	56.2	56.3	56.9	0	W 1	S 1	8	8	10		● 3
26.	10.0	13.0	12.4	11.8	13.7	9.9	88	88	90	8.1	9.7	9.6	53.5	51.5	50.9	S 3	S 4	S 4	10	10	10	0.6	● 1.2.3
27.	13.0	11.2	10.2	11.5	13.7	10.2	86	90	86	9.5	8.9	8.0	50.0	49.1	50.4	S 3	SW 1	SW 1	10	10	8	2.8	● 1.2
28.	10.4	13.8	12.2	12.1	14.7	8.8	89	62	83	8.3	7.4	8.7	48.5	46.2	44.3	S 2	S 1	S 1	10	10	10	2.1	● 1.2.3
29.	10.4	11.2	10.2	10.6	12.2	9.3	89	85	75	9.3	8.4	6.9	41.9	42.5	44.4	S 1	SW 1	W 1	10	10	10	2.5	● 1.2.3
30.	7.4	10.8	9.0	9.1	11.2	7.3	79	76	80	6.0	7.4	6.9	47.9	48.5	46.5	W 2	W 2	SW 3	10	5	10	2.9	● 1.3
31.	10.2	10.6	8.8	9.9	11.7	8.3	89	87	87	8.2	8.2	7.3	48.4	48.5	49.7	W 3	W 3	W 2	5	8	8	1.4	●
Midd.	7.8	9.7	7.8	8.4	10.6	6.0	83	79	83	6.6	7.1	6.5	751.6	750.9	751.3	2.1	2.0	2.0	6.7	6.4	6.9	22.0	

AUGUST.

Dag	Thermometer. Celsius. 8.	2.	9.	Middel	Max.	Min.	Fugtighedsgrad 8.	2.	9.	Damptryk 8.	2.	9	Barometer. 8.	2.	9.	Vindens Retn. og Styrke 8.	2	9.	Skydække 8.	2.	9.	Nedbör	Anmærkn:
1.	10.0	10.4	6.6	9.0	10.7	5.3	91	87	90	8.3	8.1	6.5	750.2	749.0	751.2	SW 2	SW 2	SW 3	8	10	5	0.6	● 2
2.	4.5	6.8	5.8	5.7	8.2	2.8	76	78	87	4.8	5.8	5.9	54.8	56.6	58.0	W 3	W 2	W 1	8	8	5	0.7	
3.	7.0	10.8	7.5	8.4	11.2	5.8	75	69	86	5.6	6.6	6.6	61.5	61.5	60.4	E 1	N 1	0	5	5	10		● 3
4.	8.9	10.9	8.4	9.4	10.9	7.3	86	89	91	7.2	8.6	7.4	57.9	57.8	59.5	SE 3	SE 2	SE 2	10	10	8	0.8	● 1.2
5.	7.4	9.8	8.8	8.7	10.2	5.3	88	86	93	6.7	7.7	7.9	56.7	54.7	51.0	SE 3	SE 2	SE 2	10	10	10	2.4	● 1.2.3
6.	9.4	10.6	8.5	9.5	10.7	7.3	95	90	89	8.3	8.4	7.4	50.3	51.8	53.4	0	W 1	0	10	10	8	3.2	● 1.2
7.	10.8	10.4	6.8	9.3	11.7	6.8	82	75	84	7.8	7.1	6.2	55.8	55.2	54.9	NW 1	E 2	E 4	5	8	8	2.1	
8.	5.0	7.8	5.0	5.9	8.2	4.8	92	88	89	6.0	6.9	5.8	56.0	56.5	57.1	E 3	E 2	E 3	10	10	10	0.8	● 1.2.3
9.	6.2	9.0	11.2	8.8	11.7	4.8	81	78	86	5.7	6.7	8.6	58.4	56.4	47.6	E 2	E 2	E 2	10	10	10	4.0	● 1.2.3
10.	8.8	6.8	6.8	7.5	11.7	6.8	93	90	90	7.9	6.6	6.6	47.1	45.8	48.9	SW 4	W 4	W 3	10	10	10	1.6	● 1.2.3
11.	8.6	10.0	7.0	8.6	10.2	6.3	95	78	75	7.9	7.1	5.6	49.3	48.7	48.7	E 3	E 2	E 2	8	8	8	2.4	
12.	4.6	5.4	3.8	4.6	7.0	3.8	86	77	82	5.4	5.1	4.9	48.7	49.1	49.7	E 3	E 4	E 3	10	8	8		● 1
13.	3.8	5.8	5.0	4.9	6.2	3.3	88	84	83	5.3	5.7	5.4	50.0	50.4	52.2	E 1	NE 3	E 2	10	8	8	1.7	● 1.2
14.	4.6	6.2	3.6	4.8	7.2	3.6	86	78	85	5.4	5.5	5.0	53.6	54.4	56.5	E 2	NE 4	NE 2	8	8	8	3.4	
15.	7.0	8.2	5.0	6.7	8.7	3.6	75	71	86	5.6	5.8	5.6	58.6	58.4	59.3	NE 1	NE 1	E 1	8	8	8		
16.	6.1	7.8	7.2	7.0	9.2	3.8	83	76	79	5.8	6.0	6.0	58.0	58.6	55.1	0	N 1	N 1	0	0	0		△ 3
17.	5.0	8.4	4.2	5.9	9.2	3.3	83	74	85	5.9	6.1	5.2	54.2	54.1	55.0	E 2	E 3	E 4	5	5	8		△ 3
18.	4.8	6.8	4.2	5.3	7.2	3.8	79	81	85	5.1	6.0	5.2	54.8	53.2	52.7	E 2	NE 2	E 1	8	10	8		● 2
19.	5.6	7.2	5.4	6.1	8.2	3.8	93	79	80	6.3	6.0	5.4	51.0	49.1	48.6	W 2	N 2	NE 1	10	8	8	1.6	● 1.2
20	5.2	7.8	5.2	6.1	8.7	4.8	89	81	86	5.9	6.4	5.7	47.6	48.6	49.9	E 1	E 1	E 2	8	8	8	1.4	●
21.	5.0	8.4	7.2	6.9	8.7	3.8	89	73	79	5.8	6.0	6.0	54.3	55.9	56.2	NE 3	NE 4	NE 3	8	8	8	0.8	
22	7.0	8.0	5.6	6.9	8.7	4.3	81	73	86	6.1	5.9	5.9	57.0	56.8	56.1	NE 2	E 2	NE 2	8	8	8		
23.	7.1	6.6	7.0	6.9	7.7	5.6	83	87	75	6.2	6.3	5.6	56.0	56.0	54.9	NE 4	NE 4	NE 4	8	8	8	0.6	●
24.	6.6	7.8	6.8	7.1	8.2	4.3	76	71	73	5.5	5.6	5.4	53.0	52.4	53.9	NE 4	NE 4	E 2	8	8	8		
25.	5.8	6.7	4.4	5.6	7.2	4.3	87	80	82	5.9	5.8	5.1	56.1	56.1	57.0	NE 4	NE 4	E 3	8	5	8		
26.	5.0	7.4	4.8	5.7	8.2	3.8	87	79	86	5.7	6.0	5.5	57.2	56.0	56.4	E 2	E 4	E 4	8	8	8		
27.	5.6	6.0	4.2	5.3	6.7	4.2	86	84	85	5.9	5.8	5.2	56.2	55.6	56.3	E 4	E 4	E 3	8	8	8		●
28.	4.8	5.2	2.4	4.1	6.7	2.3	76	80	80	4.9	5.3	4.5	56.3	56.8	58.2	E 4	E 4	E 3	5	0	0	1.2	
29.	3.4	6.8	4.0	4.7	7.2	1.8	82	76	78	4.8	5.6	4.8	60.1	61.0	60.8	E 4	E 4	E 4	0	0	0		
30.	8.0	10.0	7.4	8.6	11.2	2.8	85	67	79	6.8	6.1	6.0	61.5	61.2	60.2	SE 1	SW 2	S 1	0	8	8		
31.	8.2	10.0	7.4	8.5	10.2	6.8	96	91	85	7.8	8.3	6.5	58.7	57.5	57.1	SE 1	0	SE 2	10	10	8		● 1.2
Midd.	6.4	8.1	6.0	6.8	9.0	4.6	85	80	84	6.2	6.4	5.9	754.9	754.7	754.7	2.3	2.5	2.3	7.5	7.6	7.4	29.3	

Dag	Thermometer. Celsius. 8.	2.	9.	Middel	Max.	Min.	Fugtighedsgrad 8.	2.	9.	Damptryk 8.	2.	9	Barometer. 8.	2.	9.	Vindens Retn. og Styrke 8.	2	9.	Skydække 8.	2.	9.	Nedbør	Anmærkn:
1.	6.4	8.0	7.0	7.2	9.2	4.3	84	82	87	6.0	6.7	6.5	755.4	755.3	754.4	0	NW 1	0	5	8	8		
2.	8.4	9.6	6.9	8.3	10.2	6.3	91	86	86	7.4	7.6	6.4	55.1	55.2	55.4	W 1	W 1	0	8	5	5	0.6	● 2
3.	9.2	9.4	8.8	9.1	10.2	5.8	86	84	86	7.4	7.3	7.2	55.1	53.2	50.0	S 1	S 2	S 2	10	10	10	2.4	● 1.2.3
4.	11.2	10.8	7.2	9.7	11.7	6.8	92	90	90	9.0	8.6	6.8	40.5	40.5	39.6	S 3	SW 3	W 3	10	10	8	1.8	● 1.2
5.	5.0	5.6	5.0	5.2	7.7	2.8	86	68	80	5.6	4.6	5.2	43.5	50.4	54.6	W 4	NW 3	SW 1	10	5	8	1.2	● 1
6.	8.4	10.6	7.2	8.7	11.2	3.8	79	92	76	6.5	8.7	5.7	51.8	47.1	45.8	SE 4	SE 4	SW 3	10	10	10	2.4	● 1.2.3
7.	8.2	7.6	6.2	7.3	9.7	5.8	79	82	87	6.4	6.4	6.1	44.4	43.3	43.2	SW 4	SW 4	SW 4	10	10	10	2.6	● 1.2.3 ѡ 3
8.	7.8	10.0	8.2	8.7	10.7	5.8	73	61	82	5.8	5.6	6.7	51.6	49.3	45.2	SW 3	S 4	S 4	5	10	10	1.4	● 2.3
9.	6.5	7.4	3.8	5.9	9.7	3.8	84	85	88	6.1	6.5	5.3	31.3	29.4	34.3	S 4	W 1	NE 5	10	10	10	2.6	● 1.2 ✱ 3
10.	2.8	3.8	2.8	3.1	4.7	1.8	77	72	74	4.4	4.3	4.2	46.4	49.7	55.6	NE 5	NE 5-6	NE 5	10	8	8	1.2	✱ 1
11.	2.8	3.0	1.2	2.3	3.7	0.8	74	71	70	4.2	4.0	3.6	60.8	62.3	64.8	NE 5	N 5	N 4	8	8	8		
12.	1.6	2.8	0.4	1.6	4.2	0.3	92	91	76	4.7	5.1	3.6	64.8	64.0	62.5	N 4	N 3	E 2	5	0	0		ѡ 3
13.	1.3	4.8	4.6	3.6	5.2	-0.7	82	57	70	4.1	3.7	4.4	59.9	59.8	59.9	E 1	E 1	SE 2	0	0	0		
14.	7.0	8.4	6.4	7.3	8.7	3.8	81	71	78	6.1	5.9	5.6	59.4	58.5	54.3	S 2	SE 2	SE 2	10	10	10	2.6	● 1.2.3
15.	4.2	7.6	8.2	6.7	8.7	3.3	92	85	74	5.7	6.6	6.0	43.9	39.2	35.8	SE 5	SE 5	SE 4	10	10	10	1.8	● 1.2.3
16.	7.4	8.2	4.4	6.7	8.7	3.8	88	79	76	6.7	6.4	4.7	38.7	41.5	47.6	SE 1	NE 4	NE 4	5	5	8	0.6	
17.	4.2	5.4	3.4	4.3	6.2	2.8	79	77	71	4.9	5.1	4.2	57.9	61.9	63.5	NW 2	0	E 1	5	0	0		ѡ 3
18.	5.6	7.8	8.0	7.1	9.2	2.8	80	79	88	5.4	6.2	7.0	67.0	69.0	69.0	SE 1	0	0	8	5	8		
19.	9.6	11.7	9.6	10.3	12.7	6.8	67	69	78	6.0	7.1	6.9	69.1	68.8	68.3	S 2	S 4	S 2	5	5	8		
20	9.2	9.2	8.4	8.9	10.2	7.8	70	80	88	6.0	6.9	7.2	66.0	63.5	57.9	S 5	S 5	S 5	5	5	8		
21.	9.6	8.0	7.6	8.4	10.2	7.3	91	88	88	8.1	7.0	6.8	49.8	47.6	43.6	SW 4	SW 5	S 4	10	10	10	2.5	● 1.2.3
22	6.1	6.4	4.2	5.6	8.2	3.8	91	90	85	6.4	6.4	5.2	37.8	38.4	40.7	W 1	W 2	0	10	8	8	1.4	● 1
23.	3.6	5.2	3.0	3.9	5.7	2.8	85	80	78	5.0	5.3	4.4	46.0	48.8	52.2	E 4	E 3	E 2	8	8	8		
24.	3.4	4.2	2.8	3.5	5.2	2.8	80	79	84	4.7	4.9	4.7	55.4	55.1	53.4	E 1	E 1	E 1	8	8	8		
25.	2.4	4.4	3.6	3.5	5.2	1.8	87	85	85	4.8	5.3	5.0	49.9	48.0	46.5	E 2	E 3	E 3	8	5	8		
26.	3.4	5.2	5.8	4.8	6.2	2.8	92	86	93	5.3	5.7	6.4	45.4	44.4	44.3	E 1	SE 1	SE 1	10	10	10	2.9	● 1.2.3
27.	4.4	6.2	4.6	5.1	7.2	3.8	89	84	82	5.5	5.9	5.2	46.7	46.1	45.2	0	0	0	8	5	5	0.8	
28.	4.4	6.7	9.2	6.8	9.7	3.8	89	91	75	5.5	6.7	6.5	43.4	40.6	39.2	SE 2	0	NE 3	10	10	8	1.4	● 1.2
29.	6.2	8.2	7.6	7.3	9.2	4.8	88	87	85	6.2	7.0	6.6	40.7	41.7	43.4	SE 1	NW 1	0	10	5	8	1.6	● 1.2
30.	7.0	8.0	7.4	7.5	8.7	5.8	75	68	65	5.6	5.5	5.0	46.6	44.3	41.4	SE 2	SE 4	SE 4	8	8	8		
31.																							
Midd.	5.9	7.1	5.8	6.3	8.3	3.9	83	80	81	5.9	6.1	5.6	750.8	750.6	750.4	2.5	2.6	2.4	8.0	7.0	7.6	31.8	

OKTOBER.

Dag	8.	2.	9.	Middel	Max.	Min.	8.	2.	9.	8.	2.	9	8.	2.	9.	8.	2	9.	8.	2.	9.	Nedbør	Anmærkn:
1.	7.0	6.9	3.2	5.7	7.7	2.6	70	80	85	5.2	5.9	4.9	737.4	736.8	736.5	SE 4	SE 3	SE 1	8	5	5		
2.	3.8	2.4	1.8	2.7	5.2	0.1	82	87	88	4.9	4.8	4.6	33.2	33.3	36.2	NE 4	NE 3	NE 3	10	10	8	1.4	✱ 1
3.	4.8	5.2	4.4	4.8	5.7	1.8	96	95	89	6.1	6.3	5.5	41.4	42.4	45.8	E 3	SE 1	0	8	10	8	0.7	● 2
4.	4.0	10.8	6.0	6.9	11.2	3.6	90	94	87	5.5	9.0	6.0	44.5	41.6	53.8	SE 3	S 4	SW 3	10	10	10	2.2	● 1.2.3
5.	2.8	6.8	5.4	5.0	7.2	2.6	88	84	95	4.9	6.2	6.4	60.8	61.3	61.4	SW 1	SE 2	SE 2	5	10	10	1.6	● 2.3
6.	10.8	11.4	9.8	10.7	11.7	5.1	79	84	86	7.6	8.4	9.7	61.5	63.4	65.8	SE 5	S 5-6	S 4	10	10	5	2.1	● 1.2
7.	10.8	12.2	9.8	10.9	12.7	8.6	79	73	80	7.6	7.7	7.2	67.5	67.6	68.0	SE 2	S 4	S 4	8	8	5		ѡ 3
8.	8.8	9.8	8.4	9.0	10.7	8.1	80	73	86	6.7	6.6	7.0	67.6	65.5	63.9	SE 1	SE 1	SE 1	10	10	5	2.0	● 1.2
9.	9.2	11.2	10.0	10.1	11.7	7.1	83	94	78	7.2	9.3	7.1	59.8	57.7	55.1	SE 1	SE 2	SE 3	10	10	8	2.0	● 1.2
10.	9.0	10.2	8.6	9.3	10.7	8.6	86	83	88	7.3	7.7	7.3	51.1	49.1	48.0	SE 2	SE 2	SE 2	10	10	10	2.8	● 1.2.3
11.	8.4	8.6	9.0	8.7	9.7	7.6	86	91	88	7.0	7.5	7.5	49.0	49.8	48.6	SE 1	SE 1	SE 1	10	10	10	2.4	● 1.2.3
12.	9.8	10.4	12.6	10.9	13.2	8.6	86	91	86	7.7	8.4	9.2	42.4	42.0	40.5	S 5	S 5	S 5	10	10	10	4.8	● 1.2.3
13.	11.8	11.2	10.4	11.1	12.6	9.6	90	85	92	9.2	8.4	8.6	38.6	41.0	40.5	S 5	S 5	S 4	10	10	10	5.6	● 1.2.3
14.	7.2	9.5	7.2	8.0	10.4	6.6	79	76	87	6.0	6.8	6.6	45.7	47.0	47.1	S 4	S 3	SE 2	8	10	10	4.1	● 2.3
15.	6.4	6.4	6.0	6.3	7.7	5.6	93	87	90	6.7	6.2	6.3	47.8	46.8	45.7	SE 1	SE 2	SE 1	10	10	10	8.4	● 1.2.3
16.	5.8	6.8	5.0	5.9	7.2	5.1	84	84	95	5.7	6.2	6.2	46.0	45.9	48.2	SE 2	SE 2	SE 2	10	10	10	2.8	● 1.2.3
17.	8.0	8.6	9.2	8.6	9.7	4.6	79	83	86	6.3	6.8	7.4	47.6	47.8	47.1	SE 3	SE 4	SE 4	10	10	10	2.6	● 1.2.3 ѡ 3
18.	9.6	10.0	9.4	9.7	10.7	8.6	83	86	86	7.3	7.8	7.4	49.8	48.8	45.9	SE 2	SE 2	SE 3	10	10	8	2.0	● 1.2
19.	9.8	11.0	10.8	10.5	11.7	8.6	91	96	62	8.2	9.4	6.0	41.6	37.9	36.3	SE 4	SE 4	SE 5	10	8	5	2.2	● 1
20	9.4	10.0	8.6	9.3	10.8	8.1	78	73	74	6.8	6.7	6.2	39.2	39.1	38.5	SE 4	SE 4	SE 4	8	8	8	0.7	●
21.	7.0	7.4	5.6	6.7	8.7	5.6	75	82	83	5.6	6.3	5.6	39.5	40.3	40.8	SE 3	SE 2	SE 1	8	8	5		
22	5.6	10.8	6.0	7.5	11.7	3.6	83	87	90	5.6	8.3	6.3	39.3	37.2	34.9	NE 4	NE 4	NE 3	8	10	8	2.3	● 2
23.	5.5	6.6	6.5	6.2	7.2	4.6	94	84	83	6.3	6.1	6.0	32.5	35.9	37.5	SE 1	E 1	NE 4	10	5	8	2.6	● 1
24.	6.0	6.5	5.8	6.1	7.2	5.1	90	87	84	6.3	6.3	5.7	38.9	40.0	43.7	NE 2	E 3	E 1	8	8	0		
25.	4.8	6.4	4.6	5.3	6.7	3.1	86	87	89	5.5	6.2	5.6	47.3	47.9	49.3	0	0	E 1	0	0	8		
26.	5.4	6.2	4.2	5.3	6.7	3.1	89	87	89	6.0	6.1	5.5	52.7	55.5	58.2	NE 2	NE 1	E 1	8	8	8		
27.	1.8	3.0	2.0	2.3	4.7	1.6	80	71	73	4.2	4.0	3.9	59.0	59.7	60.3	E 2	E 2	E 2	0	0	0		ѡ 3
28.	1.8	1.8	1.4	1.7	2.2	0.6	64	73	83	3.4	3.8	4.2	61.2	60.8	58.4	E 4	E 4	E 5	0	0	8		
29.	3.4	5.2	3.6	4.1	6.2	1.4	85	80	95	5.0	5.3	5.6	55.5	54.3	54.6	E 4	E 3	E 3	8	5	0		ѡ 3
30.	0.6	3.1	1.8	1.8	4.2	-0.4	83	73	77	4.0	4.2	4.0	55.1	55.5	56.0	E 3	E 2	E 2	0	0	0		ѡ 3
31.	1.2	3.2	2.0	2.1	3.7	1.1	80	78	77	4.0	4.5	4.1	57.0	56.7	56.2	E 1	E 1	E 1	8	0	0		
Midd.	6.5	7.7	6.4	6.9	8.6	4.9	84	83	85	6.1	6.7	6.2	748.7	748.6	749.1	2.7	2.6	2.5	7.8	7.5	6.8	55.3	

STYKKISHOLM. **NOVEMBER.** **1882.**

Dag	Thermometer. Celsius.						Fugtighedsgrad			Damptryk			Barometer.			Vindens Retn. og Styrke			Skydække			Nedbör	Anmærkn:
	8.	2.	9.	Middel	Max.	Min.	8.	2.	9.	8.	2.	9	8.	2.	9.	8.	2	9.	8.	2.	9.		
1.	0.8	2.2	0.4	1.1	2.7	0.0	87	80	87	4.2	4.3	4.1	753.6	751.9	750.3	E 2	E 1	E 1	0	0	0		♔ 3
2.	1.6	3.2	3.4	2.7	4.2	0.4	84	89	92	4.3	5.1	5.3	44.8	41.8	37.4	NE 5	NE 4	NE 4	5	8	10	0.8	● - 3
3.	3.2	1.8	-2.1	1.0	3.7	-2.0	92	95	92	5.3	5.0	3.6	32.1	31.7	35.0	NE 4	NE 5	NE 5	8	8	8		
4.	-1.2	-1.7	-2.8	-1.9	-0.3	-3.0	90	88	89	3.8	3.6	3.3	40.2	41.9	43.4	NE 5	NE 5	NE 4	8	8	8		
5.	-2.3	-2.0	-2.6	-2.3	-0.8	-3.5	92	90	89	3.5	3.5	3.4	43.2	43.1	44.0	E 2	E 2	E 1	8	8	8		
6.	-1.6	-2.2	-2.6	-2.1	-1.3	-3.5	90	92	89	3.7	3.6	3.4	44.3	45.7	46.5	E 5	E 5	E 4	8	8	8		
7.	-3.7	-3.6	-1.7	-3.0	-1.3	-3.7	78	85	90	2.7	2.9	3.6	47.1	46.8	47.6	E 3	NE 3	NE 3	8	8	8		
8.	-2.8	-2.0	-2.2	-2.3	-1.3	-3.6	89	90	89	3.3	3.5	3.5	47.2	46.2	45.6	NE 4	NE 4	NE 4	8	8	8		*
9.	-1.4	-0.8	0.0	-0.7	0.7	-3.0	86	92	90	3.6	4.0	4.2	44.4	45.1	46.6	NE 3	NE 3	NE 4	5	8	10	0.7	* 3
10.	2.0	1.9	-0.2	1.2	2.7	-1.0	93	86	87	4.9	4.5	3.9	50.1	54.7	56.0	NE 4	NE 4	NE 3	8	8	8		
11.	2.4	1.5	0.0	1.3	2.7	-0.5	80	91	90	4.5	4.6	4.2	60.7	60.8	60.0	NE 2	0	E 1	8	8	5		
12.	3.8	4.4	2.4	3.5	4.7	0.0	85	93	89	5.1	5.8	4.9	55.7	52.1	50.8	SE 3	S 2	S 1	10	10	10	2.4	● 1.2.3
13.	2.8	4.8	5.2	4.3	6.2	2.4	88	86	95	4.9	5.5	6.3	49.3	44.6	36.6	S 4	S 5	S 5	10	10	10	3.4	● 1.2.3
14.	2.9	0.4	2.0	1.8	6.2	0.4	69	87	77	3.9	4.1	4.1	31.3	34.5	37.7	S 5	SW 4	S 4	10	10	10	3.2	* 1.2.3
15.	2.6	1.6	-0.2	1.3	3.2	-1.0	87	84	87	4.8	4.3	3.9	40.1	46.7	51.3	SW 4	SW 3	SW 2	8	5	0		♔ 3
16.	1.6	1.6	1.6	1.6	1.7	-1.5	87	89	80	4.5	4.6	4.1	56.4	56.0	52.8	E 4	E 4	E 4	0	0	8		
17.	3.8	3.8	2.6	3.4	4.7	1.5	88	88	87	5.3	5.3	4.8	45.4	42.4	41.5	SE 3	SE 2	S 1	8	10	10	1.8	● 2.3
18.	2.0	2.0	2.4	2.1	3.7	2.0	91	94	87	4.8	5.0	4.8	38.2	36.4	35.0	0	0	NE 1	10	8	5	0.6	● 1 ♔ 3
19.	2.4	2.2	2.6	2.4	3.2	1.5	80	77	82	4.5	4.1	4.6	41.3	46.0	50.0	NE 4	NE 4	NE 4	8	8	8		
20	2.0	1.8	1.0	1.6	3.2	1.5	77	84	87	4.1	4.4	4.3	58.0	64.1	57.1	NE 2	NE 2	NE 1	8	8	10	0.5	* - 3
21.	0.4	1.4	0.8	0.9	1.7	0.0	83	87	90	3.9	4.4	4.4	50.2	48.6	47.8	NE 2	NE 2	NE 3	8	8	8	0.3	
22	-1.2	-0.2	-2.0	-1.1	1.2	-2.5	90	87	90	3.8	3.9	3.5	46.1	45.8	43.8	NE 3	NE 4	NE 4	8	8	8		
23.	0.0	-1.4	-2.0	-1.1	1.2	-2.5	94	94	82	4.3	3.9	3.2	40.9	41.9	44.3	NE 5	NE 5-6	NE 5	10	8	8	1.0	* 1
24.	0.4	0.6	0.6	0.5	1.7	-2.0	89	90	89	4.2	4.3	4.2	45.7	46.1	48.2	NE 5	NE 5-6	NE 5-6	8	8	8		
25.	0.6	-0.6	-2.4	-0.8	1.2	-3.0	87	90	89	4.2	4.0	3.4	51.1	52.0	52.7	NE 4	NE 3	NE 2	8	8	5		♔ 3
26.	-4.2	-6.4	-6.4	-5.7	-2.3	-6.5	89	82	90	2.9	2.3	2.5	53.3	56.3	58.4	NE 5	NE 5	N 4	10	10	8	1.8	* 1
27.	-3.0	-2.4	-2.6	-2.7	-1.3	-6.5	85	89	89	3.1	3.4	3.4	61.3	61.6	61.2	NW 2	W 2	SW 1	10	10	10	1.6	* 1.3
28.	-3.0	-2.6	-3.4	-3.0	-1.8	-5.0	89	89	89	3.3	3.4	3.1	56.5	55.6	61.8	E 1	NE 4	NE 3	10	8	5	1.0	* 1
29.	-2.8	-3.0	-3.4	-3.1	-2.3	-8.0	89	87	89	3.3	3.2	3.1	69.0	67.5	62.0	E 4	E 4	E 5	5	8	8		
30.	1.8	2.0	3.0	2.3	3.2	-4.0	80	91	81	4.2	4.8	4.6	52.8	50.4	50.5	SE 4	S 2	S 1	10	10	5	1.3	● 2.3 ♔ 3
31.																							
Midd.	0.3	0.3	-0.3	0.1	1.7	-1.9	86	88	88	4.1	4.2	4.0	748.4	748.6	748.5	3.4	3.3	3.0	7.8	7.8	7.5	20.4	

DECEMBER.

Dag	8.	2.	9.	Middel	Max.	Min.	8.	2.	9.	8.	2.	9	8.	2.	9.	8.	2	9.	8.	2.	9.	Nedbör	Anmærkn:
1.	2.6	2.5	1.4	2.2	3.7	0.5	87	80	80	4.8	4.5	4.0	751.7	750.2	744.4	SE 2	SE 2	SE 2	8	5	0		♔ 3
2.	-0.2	2.8	3.0	1.9	3.7	-0.5	87	80	91	3.9	4.6	5.2	36.0	33.6	33.1	0	NE 4	NE 3	8	8	8		♔ 3
3.	3.5	2.7	1.8	2.7	4.2	1.5	87	87	88	5.1	4.9	4.6	30.3	30.5	31.3	NE 4	NE 4	NE 5	8	8	8		
4.	2.4	2.9	3.2	2.8	3.7	0.5	91	82	75	5.0	4.7	4.3	35.3	41.8	49.4	NE 5	NE 4	NE 3	8	8	8		♔ 3
5.	1.4	2.0	2.5	2.0	3.2	1.0	91	96	80	4.6	5.2	4.5	54.8	55.5	57.6	0	SE 2	SE 2	0	0	0		
6.	2.4	2.6	2.8	2.6	3.2	1.5	84	91	91	4.6	5.0	5.1	60.2	60.3	61.0	SE 2	SE 1	0	8	8	8		
7.	-0.2	0.2	0.5	0.2	2.8	-0.5	87	90	92	3.9	4.2	4.4	61.4	61.6	61.4	0	E 1	0	5	5	8		
8.	-0.4	0.2	-2.0	-0.7	0.7	-2.5	87	87	90	3.9	4.0	3.5	59.7	60.0	60.3	0	0	0	8	8	0		
9.	-4.2	-5.2	-5.6	-5.0	-1.8	-5.2	89	88	87	2.9	2.7	2.6	65.5	67.2	67.9	0	0	0	0	0	0		♔ 3
10.	-3.4	-3.4	-3.0	-3.3	-2.8	-5.6	85	91	87	3.0	3.2	3.2	67.3	66.2	67.4	0	0	0	0	0	0		♔ 3
11.	-3.6	-2.4	-4.2	-3.4	-2.3	-4.5	85	89	89	2.9	3.4	2.9	66.3	65.0	65.3	0	NE 1	NE 1	0	8	5		♔ 3
12.	-3.4	-3.6	-3.5	-3.5	-2.8	-5.0	89	89	91	3.1	3.1	3.2	63.5	63.2	63.0	NE 4	NE 4	NE 3	8	10	5	0.8	* 2 ♔ 3
13.	-3.6	-1.8	-2.4	-2.6	-1.3	-3.6	89	90	89	3.1	3.6	3.4	62.5	63.0	64.3	NE 4	NE 3	NE 3	5	8	5		
14.	-4.0	-4.6	-4.2	-4.3	-1.3	-5.5	89	84	84	3.0	2.7	2.8	64.8	64.3	64.4	NE 3	NE 3	NE 4	5	8	0		♔ 3
15.	-5.8	-4.6	-2.8	-4.4	-1.8	-5.8	87	88	89	2.6	2.8	3.3	65.6	66.3	66.0	E 4	E 3	E 2	0	0	0		♔ 3
16.	-3.8	-4.0	-2.4	-3.4	-1.3	-5.0	93	89	89	3.2	3.0	3.4	63.7	61.3	58.9	E 2	E 1	E 1	0	8	8		
17.	0.8	0.8	1.2	0.9	1.7	-4.5	94	94	91	4.6	4.6	4.5	54.6	54.2	54.2	SE 1	0	[illegible]	8	8	8	0.9	*
18.	0.8	1.2	1.4	1.1	2.2	-0.5	90	91	89	4.4	4.5	4.5	54.0	53.4	52.4	0	0	0	8	8	8		
19.	1.8	1.9	3.0	2.2	3.2	0.5	95	82	87	5.0	4.3	4.9	48.4	46.4	45.1	SE 3	SE 1	0	8	8	10	1.5	●
20	2.0	1.0	-2.2	0.3	3.7	1.0	84	83	92	4.4	4.1	3.6	45.7	45.3	45.8	0	0	0	5	0	0		♔ 3
21.	-2.9	-2.2	-3.6	-2.9	-1.8	-4.0	91	89	89	3.4	3.5	3.1	47.9	48.9	50.5	0	0	NE 4	10	10	8		≡ 1.2 ♔ 3
22	-4.8	-5.8	-6.8	-5.8	-3.6	-7.5	93	87	92	2.9	2.6	2.5	53.7	55.9	57.5	NE 5	NE 5	NE 5	8	8	5		
23.	-8.5	-9.0	-8.6	-8.7	-6.8	-9.5	85	88	85	2.0	2.0	2.0	58.6	58.6	59.0	NE 5	NE 5	NE 5	0	0	8		
24.	-8.6	-7.4	-7.9	-8.0	-7.0	-9.5	85	86	89	2.0	2.2	2.2	60.1	59.9	60.2	NE 5	NE 5	NE 5	5	8	10	1.0	* 3
25.	-5.3	-5.9	-6.5	-5.9	-4.8	-8.5	90	90	90	2.7	2.6	2.5	60.1	58.2	57.4	NE 5	NE 4	NE 3	10	5	5	1.6	* 1
26.	-6.5	-5.2	-6.0	-5.9	-5.2	-7.0	79	90	90	2.2	2.8	2.6	55.5	54.2	53.1	E 2	E 2	E 3	0	8	0		♔ 3
27.	-5.0	-6.2	-8.8	-6.7	-5.0	-9.0	88	87	91	2.7	2.5	2.1	51.4	50.9	52.1	E 4	E 3	E 2	0	0	0		♔ 3
28.	-5.8	-6.2	-8.5	-6.8	-5.3	-9.0	87	87	76	2.6	2.5	1.8	53.8	54.1	53.3	E 1	E 1	E 2	5	8	0		♔ 3
29.	-5.6	-2.2	-0.8	-2.9	-0.3	-10.5	82	85	94	2.5	3.3	4.1	50.9	49.0	48.2	E 2	E 2	E 1	8	10	10	1.4	* 2.3
30.	-2.0	3.4	3.4	1.6	3.7	-2.2	92	88	90	3.6	2.5	5.2	43.5	40.6	37.8	SE 4	SE 3	SE 2	10	[illegible]	10	2.7	* 1.2 ● 2.3
31.	1.4	1.4	-3.6	-0.3	3.7	1.4	91	91	89	4.6	4.6	3.1	33.9	32.7	37.8	SE 1	SE 1	NE 4	8	8	10	1.8	* 3
Midd.	-2.2	-1.7	-2.2	-2.0	-0.4	-3.8	88	88	88	3.5	3.6	3.5	754.2	753.9	754.2	2.2	2.1	2.1	5.3	6.2	5.0	11.7	

IVIGTUT.
1882.

Nordlig Bredde (Latitude N): 61° 12' *Vestlig Længde fra Greenwich (Longitude O de Gr.): 48° 11'*

Höjde over Havet (Altitude): 5 m *Observator: Haureberg, Bestyrer.*

Iagttagelsestider (Heures d'observation) 8 (9) a.m., 2 p.m. 8 p.m.		Januar	Februar	Marts	April	Mai	Juni	Juli	August	September	Oktober	November	December	Aar (année)
Thermometer. Celsius.	Middel (moyenne)	-10.8	-9.4	-11.9	-1.4	4.3	8.5	9.1	6.7	4.7	-0.2	-4.5	-5.1	-0.8
	Middel Maximum	-7.5	-4.7	-7.0	3.8	8.3	12.4	13.6	10.8	8.0	2.0	-1.7	-1.6	3.0
	Middel Minimum	-15.2	-13.1	-17.8	-5.7	-0.5	3.8	4.3	3.3	2.1	-3.3	-7.3	-8.6	-4.9
	Middel Variation	7.7	9.0	10.8	9.5	8.8	8.6	9.3	7.5	5.9	5.3	5.6	7.0	7.9
	Absolut Maximum	2.9	6.7	2.9	9.0	16.6	19.2	18.0	15.0	17.6	9.6	4.3	9.2	19.2
	Absolut Minimum	-24.0	-23.9	-26.5	-17.6	-4.7	0.6	1.8	0.9	-4.6	-8.8	-13.3	-14.4	-26.5
Fugtighedsgrad (hum. rel.)	Middel													
Damptryk (tens. d. vap.)	Middel													
Barometer.	Middel	742.8	748.9	749.7	758.9	759.4	758.8	754.2	757.7	753.6	747.3	753.3	754.8	753.3
Skydække (nébulosité)	Middel	6.5	6.2	5.7	6.9	5.6	6.8	5.3	7.3	7.4	6.2	6.1	7.1	6.4
Nedbör (haut. d. pl.)	Sum	45.4	64.3	40.8	51.7	0.5	85.7	7.3	47.2	210.3	78.5	44.6	–	–
Dage med: (jours de)	Nedbör ● ✱ ▲	16	13	13	10	4	11	4	12	20	8	11	15	137
	Sne ✱	16	13	13	8	4	.	.	.	2	6	11	15	88
	Hagl ▲	.	.	.	1	.	.	.	.	.	.	.	.	1
	Taage ≡	.	.	.	6	3	8	10	19	.	.	.	1	47
	Torden K	.	.	.	.	.	.	.	.	.	.	.	.	.
	Frost (froid)	31	28	31	29	16	.	.	.	4	28	30	31	228
	Storm (tempête)	.	.	.	.	.	1	.	.	.	.	.	1	2
Vindretning: (direction du vent)	N	7	3	8	3	1	.	.	.	9	22	10	.	63
	NE	21	6	10	1	.	.	1	.	4	1	6	.	50
	E	1	.	.	.	.	.	.	.	.	1	.	.	2
	SE	11	9	9	6	16	14	2	5	15	11	7	7	112
	S	2	8	3	6	3	6	.	1	2	1	5	1	38
	SW	6	4	2	17	9	12	3	2	1	.	1	2	59
	W	1	1	1	1	17	7	3	17	3	.	.	1	52
	NW	6	4	13	5	14	17	54	24	9	6	9	3	164
	Stille (calme)	38	49	47	51	33	34	30	44	47	51	52	79	555
Vindstyrke: (force du vent)	N	2.0	1.3	1.3	1.0	1.0	.	.	.	2.0	1.8	1.8	.	1.7
	NE	1.2	1.3	1.2	1.0	.	.	1.0	.	1.3	1.0	1.5	.	1.2
	E	1.0	.	.	.	.	.	.	.	.	2.0	.	–	1.5
	SE	1.6	1.7	2.2	1.8	2.1	1.6	2.5	1.4	2.2	1.8	1.6	1.9	1.9
	S	2.1	2.3	1.5	1.6	1.7	1.6	.	1.0	1.0	1.0	1.4	1.5	1.7
	SW	1.3	2.3	2.0	1.6	1.3	1.4	1.0	2.0	1.0	.	1.0	1.5	1.5
	W	1.0	1.0	3.0	2.0	1.5	1.1	1.3	1.6	2.0	.	.	3.0	1.6
	NW	2.0	2.3	2.2	1.6	1.9	1.4	1.4	1.5	1.8	1.7	1.7	1.7	1.6
	Middelstyrke (force moy.)	0.9	0.8	0.9	0.7	1.1	0.9	1.0	0.8	0.9	0.8	0.7	0.3	0.8

Dag	Thermometer. Celsius. 9.	2.	8.	Middel	Max.	Min.	Fugtighedsgrad 9	2.	8.	Damptryk 9.	2.	8.	Barometer. 9.	2.	8.	Vindens Retn. og Styrke 9	2	8.	Skydække 9.	2	8	Nedbør	Anmærkn:
1.	-5.2	-5.2	-4.5	-5.0	-4.9	-10.2							742.2	742.8	743.4	0	0	NW 1	5	9	9		* 2
2.	-7.3	-7.1	-8.4	-7.6	-3.8	-9.1							50.3	54.9	58.0	NE 1	NE 2	NE 2	1	1	1	3.1	
3.	-8.1	-3.2	-0.2	-3.8	-6.8	-12.3							47.3	38.8	34.4	0	SE 1	SE 1	10	10	10		* 3
4.	-1.7	-2.8	-5.5	-3.3	0.7	-8.5							33.8	33.6	33.8	SE 2	SE 1	0	10	10	7	3.8	
5.	-8.0	-8.7	-9.5	-8.7	-1.2	-8.5							37.0	36.8	39.4	N 3	N 2	N 3	5	5	4		
6.	-11.7	-11.8	-12.7	-12.1	-7.9	-14.2							43.2	43.5	44.7	NE 2	NE 1	NE 1	2	2	2		♔ 3
7.	-13.8	-15.1	-15.7	-14.9	-11.6	-16.1							48.7	49.4	50.3	NE 1	NE 1	NE 1	3	6	5		♔ 3
8.	-13.4	-14.8	-16.7	-15.0	-13.3	-16.4							53.4	53.7	55.5	0	NE 1	0	7	2	0		♔ 3
9.	-17.7	-16.5	-17.2	-17.1	-13.4	-17.8							54.4	53.5	53.1	NE 1	NE 1	NE 1	0	0	0		♔ 3
10.	-11.2	-6.9	-7.2	-8.4	-11.2	-17.7							46.6	42.1	36.5	0	0	0	8	10	3		♔ 3
11.	-6.3	-7.8	-9.2	-7.8	-5.2	-11.4							29.8	30.2	34.2	NW 3	NW 2	N 3	5	5	0		♔ 3
12.	-12.1	-10.5	-13.3	-12.0	-6.3	-12.5							39.3	40.2	40.8	NE 1	NE 2	NE 1	1	2	3		♔ 3
13.	-15.8	-14.0	-13.5	-14.4	-10.5	-15.8							39.6	38.4	38.8	NE 1	NE 1	0	1	5	10		* 3
14.	-16.7	-12.6	-9.5	-12.9	-13.0	-17.1							34.5	30.6	30.8	0	0	SE 1-2	2	9	2	0.9	♔ 3
15.	-10.4	-7.6	-4.4	-7.5	-8.4	-17.2							37.7	26.2	19.6	0	0	0	10	10	10		* 2.3
16.	-6.4	-8.2	-13.2	-9.3	-4.1	-10.8							30.4	36.3	42.0	0	NW 1	0	10	8	2	8.0	♔ 3
17.	-9.2	-7.9	-6.4	-7.8	-6.3	-13.2							46.0	37.5	32.8	SE 1	0	SW 2	10	10	10	0.1	* 1
18.	-11.1	-11.7	-13.4	-12.1	-6.4	-11.8							45.0	48.6	53.1	N 1	W 1	S 1	8	9	10		* 2 3
19	-17.9	-12.7	-7.6	-12.7	-11.1	-18.9							57.4	53.0	47.2	0	S 1	SE 2	2	10	10	2.8	* 3
20	-10.7	-10.6	-12.7	-11.3	-6.3	-17.9							50.7	52.4	55.3	SW 1	SW 1	0	10	9	9	1.2	* 1 2 3 ♔ 3
21.	-14.7	-13.0	-12.2	-13.3	-9.7	-16.2							57.5	56.7	53.4	0	0	0	10	10	10	0.4	* 2
22	-9.9	-13.0	-15.0	-12.9	-7.8	-14.7							46.4	50.6	55.3	SW 1	SW 1	0	10	10	1	1.1	* 2 ♔ 3
23.	-18.6	-15.6	-12.9	-15.7	-9.9	-20.3							48.2	38.4	34.4	0	0	0	8	10	10	0.2	* 3
24.	-13.2	-14.0	-17.2	-14.8	-11.3	-19.0							36.1	38.5	43.7	0	NE 1	0	7	1	1		
25.	-15.5	-15.9	-18.8	-16.7	-13.2	-17.7							51.6	51.7	51.4	NE 1	0	0	10	10	10	3.8	* 1 3
26.	-19.4	-20.9	-23.2	-21.2	-15.5	-22.4							50.7	50.7	51.7	NE 1	N 1	N 1	0	0	0	0.1	♔ 3
27.	-20.5	-11.8	-4.0	-12.1	-19.4	-24.0							51.3	46.4	43.7	0	0	SE 1-2	10	10	10		* 2.3
28.	-3.5	-0.8	-0.8	-1.7	-2.0	-20.5							46.7	46.2	46.1	SE 1-2	SE 2	SSE 4	10	10	10	7.3	* 1 2 3
29.	2.9	-7.1	-10.6	-4.9	2.9	-4.5							29.9	29.4	35.4	SSE 2-3	NW 3	NW 2	10	10	10	5.0	● 1 * 1.2.3
30.	-17.8	-15.0	-14.7	-15.8	2.9	-17.8							47.4	46.9	41.2	0	0	0	3	7	10	8.7	♔ 1
31.	0.4	-1.0	-4.4	-1.7	0.6	-17.8							18.1	14.3	16.8	0	0	SW 2	10	10	10	1.9	* 1.2 3
Midd.	-11.1	-10.4	-10.8	-10.8	-7.5	-15.2							743.6	742.3	742.5	0.8	0.9	1.0	6.4	7.1	6.1	45.4	

FEBRUAR.

Dag	9.	2.	8.	Middel	Max.	Min.	Fugtighedsgrad 9	2.	8.	Damptryk 9.	2.	8.	Barometer 9.	2.	8.	Vind 9	2	8.	Skydække 9.	2	8	Nedbør	Anmærkn:
1.	-13.2	-13.5	-14.5	-13.7	1.7	-13.5							735.6	739.7	741.1	NW 3	NW 3	W 1	10	10	10	4.2	* 3
2.	-19.7	-18.1	-20.3	-19.4	-12.9	-20.5							41.8	41.8	46.2	NE 2	N 2	NE 2	5	4	7	2.3	♔ 3
3.	-21.1	-17.4	-16.0	-18.2	-18.0	-23.4							53.7	52.5	49.4	0	0	0	7	9	10		* 3
4.	-9.6	-12.6	-17.2	-13.1	-6.6	-21.1							53.6	58.7	62.3	0	0	0	9	1	1	4.0	
5.	-12.1	-7.1	0.9	-6.1	-8.1	-18.2							56.2	52.1	46.7	0	0	0	10	10	10		* 2 ♔ 1
6.	3.1	2.2	1.7	2.3	3.1	-12.6							40.9	33.9	36.8	SE 1	SE 1	SE 1	9	10	10	0.7	
7.	-1.9	1.3	-1.4	-0.7	4.1	-2.2							33.7	29.8	29.5	0	0	0	8	9	10		* 3
8.	-3.5	-3.0	-5.6	-4.0	1.6	-4.2							34.6	34.7	34.6	0	0	NW 2	10	8	10	4.0	* 3
9.	-10.5	-11.0	-13.7	-11.7	-2.0	-11.3							34.7	34.3	35.9	0	0	0	3	1	2		♔ 3
10.	-13.2	-13.8	-17.4	-14.8	-8.7	-16.3							39.8	41.1	43.3	NE 1	NE 1	NE 1	4	0	0		♔ 3
11.	-17.7	-16.4	-17.4	-17.2	-12.4	-20.4							46.6	47.9	48.5	0	0	0	0	0	0		♔ 3
12.	-18.1	-16.5	-18.7	-17.8	-15.2	-20.4							45.6	44.6	44.9	0	0	N 1	1	2	0		♔ 3
13.	-19.9	-15.0	-16.3	-17.1	-14.3	-20.1							45.2	46.5	50.3	0	0	0	0	0	0		♔ 3
14.	-16.1	-10.6	-4.3	-10.3	-13.4	-19.9							51.8	48.1	37.9	SE 1	SE 1	SE 3	5	10	10		
15.	-3.7	-4.2	-5.7	-4.5	-3.2	-16.1							37.0	42.8	48.1	SE 3	SE 2	SW 2-3	10	10	10		* 1 2.3
16.	-4.7	-3.4	-5.9	-4.7	-2.7	-6.3							56.8	57.1	56.8	SW 1-2	0	0	9	9	8	6.2	♔ 3
17.	-4.8	-6.0	-9.4	-6.7	-3.0	-7.9							49.7	54.1	58.6	SE 2	S 1-2	0	10	10	10		* 1 2.3
18.	-0.5	-4.7	-6.1	-3.8	-0.5	-12.0							47.8	51.1	53.2	S 2-3	S 1	SW 1	10	10	10	5.6	* 1.2 3
19.	-2.5	-1.6	1.4	-0.9	0.7	-7.0							49.5	47.7	49.0	0	0	S 3	10	10	10	4.8	* 1.2 3 ● 3
20	0.6	5.8	-0.9	1.8	2.3	-3.5							42.6	40.1	44.4	0	S 3	SW 4	10	10	10	15.9	* 1.2.3 ● 2
21.	-2.0	-1.4	-2.6	-2.0	6.7	-3.4							56.4	58.8	61.2	S 3	S 2	S 2	10	10	10	7.6	* 1.2 3
22	-2.5	-1.2	-9.4	-4.4	-1.1	-4.7							63.2	62.5	58.8	0	0	0	10	10	0	2.7	* 1 ♔ 3
23.	-11.3	-6.7	-11.7	-9.9	0.1	-15.0							54.2	54.7	55.2	0	0	0	0	0	0		♔ 3
24.	-13.0	-8.7	-12.9	-11.5	-3.5	-14.3							59.8	59.5	60.4	0	0	0	2	2	0		♔ 3
25.	-20.4	-16.2	-17.7	-18.1	-7.4	-20.5							59.2	58.2	59.1	0	0	0	1	0	0		
26.	-11.2	-11.1	-7.6	-10.0	-11.1	-23.9							59.8	59.3	59.1	0	0	0	2	7	10		
27.	-6.4	-3.6	-7.3	-5.8	-5.9	-12.4							55.3	53.9	54.2	0	0	0	10	10	9		* 2 3
28.	-10.6	-10.2	-12.7	-11.2	-3.0	-11.5							56.8	57.0	57.5	NW 1	N 1	NE 1	2	1	0	1.3	♔ 3
29.																							
30.																							
31.																							
Midd.	-9.5	-8.0	-9.6	-9.0	-4.7	-13.7							748.6	748.8	749.4	0.8	0.7	0.9	6.3	6.2	6.0	64.3	

Dag	Thermometer. Celsius. 8.	2.	8.	Middel	Max.	Min.	Fugtighedsgrad 8.	2.	8.	Damptryk 8.	2.	8.	Barometer. 8.	2.	8.	Vindens Retn. og Styrke 8.	2	8.	Skydække 8.	2.	8.	Nedbör	Anmærkn:
1.	-18.0	-8.6	-11.3	-12.6	-9.7	-18.7							755.1	754.5	754.1	NE 1	0	0	1	9	10		
2.	-0.1	1.2	-0.2	-0.3	-0.1	-18.7							51.1	51.6	53.8	SE 2	SE 1	0	10	10	10		* 1.3
3.	-3.8	-4.5	-11.2	-6.5	1.6	-6.1							58.1	58.4	58.7	0	NW 1	0	9	7	2	7.1	⊔ 3
4.	-4.9	-7.5	-12.7	-10.7	-2.8	-15.3							56.9	55.4	54.9	NE 1	0	0	1	0	0		
5.	-9.1	-7.2	-10.4	-8.9	-6.6	-16.7							53.4	51.5	49.4	0	0	0	8	10	10		* 2.3
6.	-9.4	-9.6	-15.3	-11.4	-5.9	-12.7							44.2	42.8	40.7	0	0	0	9	5	0	2.7	* 1.2 ⊔ 3
7.	-15.4	-16.5	-19.1	-17.0	-7.0	-19.5							38.0	37.8	38.3	NW 1	NW 3	N 3	4	8	10	0.2	
8.	-20.2	-15.5	-17.9	-17.9	-13.8	-22.1							39.6	37.7	36.2	NE 2	0	0	9	10	10		* 3
9.	-22.5	-15.4	-18.7	-18.9	-14.5	-24.5							39.2	40.3	40.1	NE 2	NE 1	0	5	10	10	2.3	
10.	-15.8	-13.1	-15.9	-14.9	-14.8	-22.4							38.6	40.7	41.6	0	0	NE 1	10	10	10		* 1.2.3
11.	-16.7	-18.3	-21.1	-18.7	-11.3	-17.7							44.2	45.6	47.4	0	0	0	8	2	0	6.4	⊔ 3
12.	-18.7	-13.7	-12.2	-14.9	-16.3	-24.1							49.0	48.5	48.9	NE 1	NE 1	0	8	10	10		* 2.3
13.	-12.5	-10.5	-18.2	-13.7	-9.5	-18.9							48.9	49.7	53.0	0	NW 2	0	5	3	0	1.5	⊔ 3
14.	-17.6	-18.2	-19.0	-18.3	-9.3	-20.9							55.7	52.6	46.4	0	0	0	0	0	0		⊔ 3
15.	-24.2	-16.1	-15.2	-18.5	-16.7	-26.5							46.6	50.3	55.5	0	N 1	0	0	0	7		⊔ 3
16.	-11.6	-9.7	-17.0	-12.8	-11.6	-24.2							59.4	60.7	62.7	0	0	0	10	9	0		* 2 ⊔ 3
17.	-17.5	-14.2	-19.6	-17.1	-8.0	-21.6							64.6	64.6	64.4	0	NW 1	N 1	0	3	0		⊔ 3
18.	-20.5	-15.6	-20.2	-18.8	-13.4	-24.5							65.6	65.8	66.5	NE 1	N 1	0	0	1	0		⊔ 3
19.	-15.1	-11.8	-19.6	-15.5	-15.1	-20.7							62.7	62.4	61.5	0	N 1	0	0	4	0		⊔ 3
20	-17.7	-9.4	-0.2	-9.1	-11.8	-21.4							58.5	56.8	51.0	0	0	SE 1-2	8	10	10		
21.	-0.9	0.0	-1.6	-0.8	1.8	-17.7							34.8	31.3	32.7	SE 4	SE 3	SE 3	10	10	10		* 2.3
22	-2.9	-2.3	-10.4	-5.2	0.1	-7.6							35.0	37.1	39.1	SW 2	SW 2	N 1	10	10	0	4.4	* 1.2 ⊔ 3
23.	-7.8	-6.6	-10.5	-8.3	-1.3	-16.6							42.3	43.4	44.5	NW 3	NW 3	0	6	7	4	1.7	⊔ 3
24.	-10.8	-5.0	-10.8	-8.9	-5.8	-13.1							48.3	50.5	53.1	0	NW 1	NW 1	5	8	8		
25.	-9.2	-6.7	-8.5	-8.1	-3.5	-11.9							52.8	50.1	45.8	[illegible]	0	0	10	10	10		* 2.3
26.	-5.6	-6.4	-12.1	-8.0	-3.2	-9.5							48.3	51.9	54.8	NW 3	NW 3	NW 2	5	3	2	4.7	⊔ 3
27.	-14.9	-9.7	-15.5	-13.4	-5.5	-17.3							52.8	50.1	50.6	NE 1	0	0	0	0	0		
28.	-16.2	-2.1	-3.2	-7.2	-8.3	-21.2							53.2	51.1	47.7	0	S 1	S 2	0	7	10		* 3
29.	1.9	-3.3	-8.5	-3.3	1.9	-16.7							35.1	36.1	45.8	SSE 1-2	W 3	NW 4	10	10	9	3.9	• 1 * 1.2
30.	-9.0	-5.3	-11.2	-8.5	2.9	-11.1							54.3	56.6	56.0	N 1	N 1	0	0	0	3	5.9	⊔ 3
31.	-0.6	2.6	1.3	1.1	0.6	-12.2							53.8	53.6	48.3	SE 1	SE 2	SE 3	10	10	10		* 1.3 • 3
Midd.	-12.1	-9.0	-12.5	-11.2	-7.0	-17.8							749.7	749.7	749.8	0.9	1.0	07	5.5	6.3	5.3	40.8	

APRIL.

Dag	Thermometer. Celsius. 8.	2.	8.	Middel	Max.	Min.	Fugtighedsgrad 8.	2.	8.	Damptryk 8.	2.	8.	Barometer. 8.	2.	8.	Vindens Retn. og Styrke 8.	2	8.	Skydække 8.	2.	8.	Nedbör	Anmærkn:
1.	2.1	2.0	-1.4	0.9	4.6	-1.6							749.7	752.5	755.5	SE 2-3	S 3	S 2	10	10	6	33.3	• 1 * 1.2.3 ⊔ 3
2.	-2.8	-3.8	-9.6	-5.4	3.4	-5.5							59.3	60.0	59.8	NW 2	NW 1	N 1	10	6	2	5.1	
3.	-13.0	-6.7	-13.5	-11.1	-0.5	-15.5							57.6	56.3	55.4	NE 1	0	0	2	0	0		
4.	-13.2	-7.5	-6.6	-9.1	-6.4	-17.6							55.5	54.6	52.9	0	SW 1	SE 1	1	5	9		
5.	-2.2	2.6	0.7	0.4	-1.5	-14.3							44.4	40.0	40.3	SE 2	SE 1-2	SE 1-2	10	9	8		
6.	2.2	3.9	-3.5	0.9	3.3	-2.7							41.7	44.5	48.0	S 1	S 1	0	10	10	4		* 1.2 ⊔ 3
7.	0.0	1.6	-2.5	-0.3	5.3	-5.3							52.7	56.6	62.8	0	S 1	0	10	10	10	1.3	* 1.23 1 ⊔
8.	-5.2	-1.9	-5.7	-4.3	3.6	-8.8							65.8	64.6	64.3	0	0	0	0	0	0	1.4	⊔ 3
9.	2.5	3.9	1.3	2.6	2.5	-8.5							65.2	66.3	69.8	0	0	0	10	10	10		• 1.2.3
10.	2.9	2.6	0.8	2.1	4.7	0.3							73.2	74.2	74.6	SW 1	SW 1	SW 2	10	10	10	5.1	• 1 * 3 ≡ 1.2
11.	2.1	1.4	-1.2	0.8	7.0	-1.1							73.6	71.5	68.5	0	SW 2	SW 1	10	10	10	1.0	≡ 1.2
12.	0.8	2.2	-1.9	0.4	5.6	-2.1							66.0	66.1	66.0	SW 2	SW 1	0	10	10	10		* 2
13.	-0.7	-0.7	-3.2	-1.5	3.6	-3.9							64.0	60.9	58.1	0	0	0	10	5	9	0.1	
14.	1.9	3.7	0.3	2.0	3.5	-4.0							50.0	50.5	52.4	0	0	0	10	10	10		* 2.3
15.	-2.4	3.5	5.2	2.1	5.1	-7.5							50.0	47.4	47.9	0	0	SE 2-3	10	10	10	3.1	
16.	-1.8	6.4	-1.6	2.2	7.4	-2.7							49.3	48.3	49.3	S 1	0	0	10	10	7		⊔ 3
17.	2.1	3.8	0.1	2.0	7.2	-3.9							50.5	50.8	51.3	0	0	0	8	5	6		
18.	3.2	3.1	-2.8	1.2	5.2	-2.5							50.7	50.3	50.6	0	0	0	7	5	2		
19.	-1.7	1.9	-1.5	-0.4	5.1	-6.4							51.5	51.9	53.9	N 1	N 1	0	3	2	7		
20	-2.7	0.4	-2.7	-1.7	4.0	-4.5							55.3	55.5	57.2	0	NW 2	NW 2	2	9	10		≡ 3
21.	-1.8	0.5	-2.8	-1.4	1.5	-4.5							60.6	62.6	64.3	0	0	SW 1	10	10	10		* 1.2.3
22	-1.7	1.5	-4.0	-1.4	3.1	-5.5							65.9	66.1	66.2	0	0	0	10	10	10	1.2	* 2.3
23.	1.0	0.8	-1.7	0.0	3.8	-5.5							65.4	64.0	61.0	0	0	0	8	4	7	0.1	
24.	1.9	6.4	0.2	2.8	3.6	-5.8							59.9	60.4	60.6	0	0	0	10	9	5		
25.	-1.1	2.3	–	–	9.0	-4.8							59.5	58.8	–	0	0	–	2	0	–		
26.	0.6	1.7	-2.2	0.0	3.3	-6.6							59.0	58.7	59.7	0	0	0	0	0	10		≡ 3
27.	-2.9	3.2	-0.7	-0.1	5.7	-5.5							63.0	63.8	64.2	0	NW 1	SW 1	10	10	10		≡ 1.2.3
28.	0.8	1.8	-0.5	0.7	4.3	-3.9							64.8	65.0	67.1	0	W 2	SW 2	10	3	10		≡ 1.3
29.	0.2	–	-1.2	–	4.0	-4.3							69.4	–	69.2	SW 1	–	SW 3	2	–	4		
30.	3.2	3.3	0.4	2.3	3.9	-6.8							67.7	67.6	69.0	SW 3	SSW 3	SW 1	2	2	2		
31.																							
Midd.	-0.7	1.5	-2.1	-0.4	3.8	-5.7							758.7	758.7	759.3	0.6	0.8	0.7	7.2	6.6	6.9	51.7	

IVIGTUT. **MAI.** **1882.**

Dag	Thermometer. Celsius.						Fugtighedsgrad			Damptryk			Barometer.			Vindens Retn. og Styrke			Skydække			Ned-bør	Anmærkn:
	8.	2.	8.	Middel	Max.	Min.	8.	2.	8.	8.	2.	8.	8.	2.	8.	8.	2	8.	8	2.	8		
1.	−1.0	5.0	−1.1	1.0	5.0	−3.9							769.5	769.0	767.9	0	SW 1	0	2	1	2		
2.	0.5	5.0	4.3	3.3	5.6	−4.5							64.6	61.5	62.2	0	SW 2	SE 2	4	6	1		
3.	3.3	4.7	2.4	3.5	8.6	−1.3							62.7	62.3	62.9	0	0	SE 1	0	0	0		
4.	4.5	8.1	6.7	6.4	8.0	−2.0							61.7	60.2	60.3	SE 2	SE 2	SE 2	5	9	10		
5.	9.3	10.6	6.0	8.6	9.7	3.2							61.8	62.0	60.7	SE 2	SE 1	SE 2	9	10	9		
6.	6.8	8.4	7.6	7.6	11.4	3.3							57.8	54.1	52.3	SE 3	SE 2	SE 2	10	10	10		
7.	6.5	9.9	6.4	7.6	9.6	4.6							46.7	48.6	48.8	SE 3-4	SE 3	SE 1	9	5	8		
8.	6.1	7.5	6.0	6.5	12.0	4.6							49.3	48.9	48.7	SE 3-4	S 1	0	10	10	6		
9.	3.4	7.2	−0.2	3.5	10.3	1.0							52.6	54.0	57.2	0	SW 1	SW 1	7	4	10		≡3
10.	0.3	2.9	0.2	1.1	8.0	−2.3							61.3	61.9	61.8	W 1	W 1	W 1	10	9	10		*1 ≡1.3
11.	1.3	3.4	0.6	1.8	4.6	−0.6							60.5	59.0	58.3	W 2	NW 2	0	10	10	8		≡1
12.	2.8	4.7	0.6	2.7	4.4	−1.1							57.3	56.5	55.3	0	SW 1	SW 1	10	10	10		*1
13.	2.6	4.8	2.9	3.4	6.5	−1.6							51.7	48.6	46.1	0	SW 1	0	9	7	5	0.3	
14.	3.8	3.5	0.6	2.6	7.2	−1.9							48.1	49.2	50.7	W 2	W 2	W 2	10	10	9		
15.	0.3	3.3	0.1	1.2	6.4	−3.2							53.3	53.7	52.9	W 1	W 1	W 1	9	9	9		*3
16.	−1.1	−0.1	−1.0	−0.7	6.5	−3.7							54.2	56.2	57.5	NW 2	NW 3	NW 1	9	8	5	0.2	*1
17.	−1.0	0.3	−1.4	−0.7	1.5	−4.7							56.1	54.4	53.5	NW 2	NW 1	NW 3	0	7	5		
18.	−0.4	0.3	−1.2	−0.4	1.1	−2.8							49.5	47.8	48.1	NW 3	NW 2	N 1	9	10	9		
19.	0.0	1.5	1.0	0.8	2.0	−4.5							51.2	51.1	52.8	NW 1	NW 3	NW 2	0	0	1		
20	4.3	5.1	2.0	3.8	4.4	−3.1							58.5	63.1	68.7	0	0	0	1	3	8		
21.	6.4	9.8	4.3	6.8	8.7	0.6							76.1	76.1	75.5	0	SW 1	0	9	6	7		
22	4.5	8.4	4.0	5.6	11.5	0.9							71.1	68.8	67.6	0	SE 1	0	7	9	9		
23.	7.8	–	10.7	–	10.7	0.7							66.1	–	64.1	0	–	0	3	–	0		
24.	7.5	15.8	8.3	10.5	13.3	2.1							60.3	58.5	60.1	0	0	0	1	3	1		
25.	9.3	9.2	7.4	8.6	16.6	3.0							62.7	64.1	65.0	W 1	S 3	S 1	0	3	0		
26.	4.5	9.6	4.8	6.3	12.5	0.0							63.8	63.3	64.4	0	W 2	0	0	0	0		
27.	2.0	8.0	5.2	5.1	10.6	−2.6							63.1	61.9	62.5	0	SW 3	0	0	8	3		
28.	5.5	7.8	6.7	6.7	9.1	0.0							62.3	61.9	62.0	0	NW 1	NW 1	4	2	3		
29.	5.2	8.7	8.3	7.4	8.6	0.5							63.9	64.9	66.3	0	W 2	W 1	9	9	8		
30.	7.3	8.0	9.4	8.2	11.3	3.3							68.9	68.2	66.6	0	W 3	0	9	1	0		
31.	6.0	11.2	8.1	8.4	11.2	1.6							61.8	60.4	60.0	0	W 2	W 1	0	0	0		
Midd.	3.8	6.6	3.9	4.8	8.3	−0.5							759.6	759.2	759.4	0.9	1.5	0.9	5.6	5.8	5.4	0.5	

JUNI.

Dag	8.	2.	8.	Middel	Max.	Min.	8.	2.	8.	8.	2.	8.	8.	2.	8.	8.	2	8.	8	2.	8	Nedbør	Anmærkn:
1.	4.3	9.0	8.5	7.3	11.5	0.6							758.8	758.0	757.8	W 1	W 1	W 2	3	5	3		
2.	4.5	7.5	4.1	5.4	11.6	0.8							57.9	58.3	58.4	0	NW 2	NW 2	10	3	1		≡1
3.	4.7	8.9	8.3	7.3	9.8	1.8							56.5	55.0	53.8	0	W 1	W 1	10	4	5		≡1
4.	6.8	9.4	7.9	8.0	10.8	1.4							52.2	51.7	52.1	0	NW 1	NW 1	10	2	7		≡1
5.	6.8	8.7	6.5	7.7	10.0	2.4							54.2	55.8	57.8	0	SW 1	0	10	10	10		●1.2
6.	5.5	10.6	7.4	7.8	9.9	2.7							58.6	55.8	53.6	0	0	0	10	8	10		●1
7.	9.8	14.7	13.3	12.6	12.4	5.3							52.1	52.6	54.1	0	0	0	8	3	1		
8.	7.7	7.5	3.3	6.2	17.7	3.8							60.0	61.9	63.6	0	NW 3	NW 1	2	1	10		≡3
9.	6.6	8.8	9.6	8.3	12.2	2.4							63.9	63.7	63.1	0	SE 1	SE 1	10	9	10		≡1
10.	8.9	9.2	9.9	9.3	13.3	5.3							64.1	64.0	61.8	S 1	SE 1	SE 2	10	10	10		●1.2
11.	8.0	6.2	5.3	6.5	11.2	5.8							59.8	62.5	63.3	S 4-6	S 2-4	0	10	10	9	30.4	●1.2
12.	6.8	10.4	6.6	7.9	8.0	4.0							63.9	60.1	58.2	0	W 1	0	8	5	2	2.2	
13.	7.8	11.6	6.3	8.6	12.2	0.9							55.8	55.9	58.5	SE 1	NW 2	NW 1	2	1	0		
14.	5.3	11.4	7.8	8.2	12.8	0.8							59.6	55.9	56.5	0	SW 2	SW 1	4	8	7		
15.	6.2	8.4	8.8	7.8	12.5	2.2							53.8	53.3	53.6	SW 1	SW 2	SW 2	6	8	3		
16.	8.7	8.9	5.5	7.7	11.8	1.5							54.6	54.7	54.5	SW 1	SW 1	SW 1	10	3	8		≡1
17.	5.1	9.2	4.7	6.3	10.0	3.1							46.3	46.3	49.1	SW 2	SE 1	SSE 2-4	10	10	10	8.9	●1 2 3
18.	4.8	8.3	5.6	6.2	9.6	2.8							51.9	53.8	56.3	SE 1	0	0	10	9	2	23.5	●1
19.	4.1	7.7	7.3	6.4	10.0	1.0							57.7	57.9	58.4	0	NW 1	NW 1	10	2	0		≡1
20	4.7	7.8	6.5	6.3	10.7	1.6							60.8	60.7	61.9	0	NW 1	0	10	2	8		≡1
21.	11.4	10.9	8.2	10.2	11.6	4.2							63.4	62.9	63.1	0	SW 2	SW 1	9	10	10		●3
22	12.7	12.7	8.3	11.2	12.7	6.6							62.5	63.1	65.9	SSE 1-2	SSE 1	SSE 1	10	10	10	2.6	●1.3
23.	12.1	13.0	6.0	10.4	13.3	5.8							67.9	67.8	66.7	SSE 1-3	SSE 1	0	10	10	10	0.9	●3
24.	10.1	8.9	9.1	9.4	14.3	5.2							61.2	61.6	61.4	SE 1-3	SE 1-3	SE 1	10	10	10	10.9	●1 2.3
25.	9.8	13.1	9.3	10.7	10.8	5.7							60.5	59.5	59.9	0	0	0	10	10	10	6.3	●1
26.	10.1	11.5	8.4	10.0	14.5	5.9							60.7	60.5	61.7	0	W 1	0	10	10	10		
27.	10.9	15.8	15.3	14.0	13.3	5.9							63.6	63.6	63.9	0	S 1	0	4	1	1		
28.	12.2	15.2	11.9	13.1	19.2	8.4							62.4	62.5	63.2	0	NW 1	NW 1	0	2	8		
29.	13.0	16.2	15.9	15.0	17.4	7.7							62.7	60.6	59.8	NW 1	NW 2	0	7	2	1		
30.	12.3	15.8	10.0	12.7	17.8	8.1							59.5	58.4	59.0	0	NW 2	NW 1	4	4	2		
31.																							
Midd.	8.1	10.6	8.2	9.0	12.4	3.8							758.9	758.6	759.0	0.6	1.3	0.[illegible]	7.4	6.1	6.3	85.7	

IVIGTUT. **JULI.** **1882.**

Dag	Thermometer. Celsius. 8.	2.	8.	Middel	Max.	Min.	Fugtighedsgrad 8.	2.	8.	Damptryk 8.	2.	8.	Barometer. 8.	2.	8.	Vindens Retn. og Styrke 8.	2.	8.	Skydække 8.	2.	8.	Nedbör	Anmærkn.
1.	4.5	10.2	9.3	8.0	17.7	2.6							758.0	757.1	757.5	NW 1	NW 2	NW 1	10	0	0		≡1
2.	5.4	12.3	–	–	10.8	2.3							57.7	56.9	–	NW 1	NW 2	–	0	0	–		
3.	–	10.5	8.4	–	12.9	2.3							–	59.6	59.5	NW 1	NW 1	0	5	8	4		
4.	9.0	11.9	13.4	11.4	12.2	3.0							57.0	53.2	52.0	0	SE 1-3	SE 2-4	10	10	10		● 2
5.	13.1	16.0	10.7	13.3	14.1	8.7							54.1	55.4	57.6	0	0	0	9	9	9	0.2	
6.	8.2	10.6	9.2	9.4	17.1	6.8							59.8	59.6	60.5	NW 1	NW 2	NW 2	9	1	2		
7.	6.9	13.8	7.5	9.4	11.4	2.9							59.3	55.8	54.8	NW 1	NW 1	NW 1	0	0	2		
8.	7.8	12.4	12.3	10.8	15.1	2.7							54.8	56.1	57.5	NW 1	NW 2	0	0	1	2		
9.	8.8	10.9	6.8	8.8	15.0	3.7							58.2	57.9	57.9	NW 2	NW 2	NW 2	2	2	10		≡3
10.	6.4	9.3	5.2	7.0	11.4	2.3							57.6	56.9	57.7	NW 1	NW 2	NW 1	2	2	1		≡1
11.	5.9	12.1	10.8	9.6	9.6	1.8							58.1	57.6	56.9	0	0	0	4	9	9		
12.	10.2	11.6	6.1	9.3	14.1	5.1							55.6	55.4	56.6	NW 1	NW 2	0	9	5	5		
13.	8.1	12.5	12.0	10.9	14.0	4.8							58.1	59.0	59.4	NW 2	NW 2	NW 1	9	8	3		
14.	12.7	15.4	8.5	12.2	14.7	7.6							57.0	54.2	52.8	0	0	0	8	10	10		
15.	10.3	14.3	11.8	12.1	18.0	7.5							50.4	49.1	48.7	0	NW 1	NW 2	10	10	2	1.1	●
16.	9.4	10.3	7.3	9.0	16.8	4.6							51.3	51.9	53.8	NW 2	NW 2	0	1	4	5		
17.	6.7	10.2	6.3	7.7	11.6	4.3							56.2	55.7	55.6	NW 2	NW 2	NW 1	6	3	0		
18.	5.0	9.4	9.1	7.8	10.7	1.9							54.4	52.9	53.2	NW 1	NW 2	NW 1	10	0	5		≡1
19.	9.0	11.2	6.9	9.0	13.2	3.8							53.0	52.4	52.5	NW 1	W 2	0	5	9	10		
20	6.6	11.3	13.1	10.3	12.7	2.6							50.0	49.4	50.9	NW 1	NW 3	NW 1	10	2	2		≡1
21.	9.1	15.5	9.4	11.3	13.8	1.8							53.3	54.4	56.8	0	NW 2	0	2	2	3		
22	10.7	14.3	10.5	11.8	15.8	6.7							56.9	55.3	54.2	0	NW 1	0	1	1	1		
23.	12.1	14.4	8.9	11.8	17.4	5.7							52.3	50.8	50.7	0	NW 1	0	8	9	4		
24.	11.3	16.0	10.9	12.9	14.9	6.8							49.6	49.4	50.1	0	NW 1	0	9	8	7		
25.	8.0	10.8	8.5	9.1	16.6	6.1							51.1	50.3	50.8	NW 1	NW 2	NW 1	10	5	3		≡1
26.	7.1	11.5	8.4	9.0	12.5	5.0							50.7	49.1	48.1	NW 1	W 1	W 1	10	10	9		≡1
27.	7.9	10.2	7.9	8.7	12.6	6.0							45.6	46.1	47.6	0	SW 1	0	10	10	9		●1.2
28.	7.5	7.7	6.4	7.2	12.0	5.1							50.0	52.4	54.1	SW 1	SW 1	0	10	10	6	6.0	●1 ≡1
29.	7.4	10.7	5.7	7.9	10.6	4.3							54.9	53.9	54.1	NE 1	NW 2	0	1	0	0		
30.	6.9	8.0	6.5	7.1	11.1	2.2							52.8	51.4	50.9	0	NW 2	NW 1	10	1	1		≡1 ⩊1
31.	6.6	11.7	6.1	8.1	9.7	2.6							50.4	50.4	52.1	0	NW 1	NW 1	10	4	0		≡1
Midd.	8.2	11.8	8.7	9.6	13.6	4.3							754.4	753.9	754.3	0.7	1.5	0.7	6.5	4.9	4.4	7.3	

AUGUST.

Dag	Thermometer. Celsius. 8.	2.	8.	Middel	Max.	Min.	Fugtighedsgrad 8.	2.	8.	Damptryk 8.	2.	8.	Barometer. 8.	2.	8.	Vindens Retn. og Styrke 8.	2.	8.	Skydække 8.	2.	8.	Nedbör	Anmærkn.
1.	5.7	11.5	8.8	8.7	13.0	2.7							755.9	757.5	758.2	0	NW 1	0	10	0	0		≡1
2.	9.5	12.5	9.3	10.4	15.0	5.7							58.1	57.9	57.1	0	0	0	7	9	10		●2.3
3.	10.4	10.8	8.0	9.7	14.4	8.1							52.5	52.9	55.3	W 2	W 1	0	9	10	10	5.0	●3 ≡1.2
4.	7.3	8.1	6.8	7.4	11.9	6.5							59.3	60.6	61.5	0	W 2	W 1	10	10	10	4.8	●1.2.3 ≡3
5.	7.0	9.5	7.1	7.9	9.2	4.9							62.3	61.2	60.6	0	W 2	0	10	10	10	3.3	●1 ≡1
6.	8.8	11.4	6.9	9.0	11.6	5.0							56.3	55.1	55.7	0	SW 1	0	8	10	10		●3 ≡3
7.	6.8	7.9	7.7	7.5	13.7	5.2							57.0	57.6	61.9	0	0	0	10	10	10	2.8	●1.2.3
8.	9.8	10.7	11.5	10.7	10.0	6.1							53.3	47.3	45.5	SE 2	SE 2	SE 1	10	10	10	4.2	●1.2.3
9.	8.3	7.8	6.9	7.7	11.6	6.9							51.6	53.0	55.2	0	0	0	10	10	10	7.1	●1.2.3 ≡1
10.	5.5	9.0	5.4	6.6	8.7	3.3							54.9	53.4	53.1	0	NW 2	NW 1	10	3	3	3.9	≡1
11.	7.0	10.3	6.0	7.8	10.8	2.1							54.2	55.3	57.4	0	NW 3	NW 3	7	2	3		
12.	3.5	9.9	5.7	6.4	12.3	1.2							56.8	53.9	53.7	NW 1	NW 1	0	10	8	0		≡1
13.	5.0	10.2	5.1	6.8	11.1	2.3							57.8	58.4	59.6	0	W 2	W 2	2	5	9		
14.	6.3	11.9	8.2	8.8	11.1	3.3							59.2	56.7	54.8	0	SE 1	SE 1	4	7	10		
15.	8.1	10.3	8.3	8.9	13.7	5.5							53.1	53.9	55.5	0	0	0	10	10	10	9.6	●1.2.
16.	6.2	8.5	3.9	6.2	11.7	5.3							59.0	59.4	60.1	W 2	W 2	W 2	10	10	10		● ≡1.2.3
17.	4.4	5.4	4.0	4.6	9.1	2.0							59.2	58.6	58.8	W 2	W 2	W 1	10	10	10	1.3	● ≡1.2.3
18.	3.9	8.9	5.7	6.2	6.5	0.9							56.3	53.7	52.2	NW 1	NW 1	0	2	3	1	1.5	
19.	3.7	7.6	2.8	4.7	11.1	1.2							51.8	52.9	55.9	NW 1	NW 1	NW 1	10	4	10		≡1.3
20	5.1	8.1	2.6	5.3	7.6	1.6							56.0	55.8	57.6	NW 1	NW 1	0	10	3	10		≡1.3
21.	4.4	8.1	4.8	5.8	9.0	1.7							57.3	57.8	60.0	NW 1	NW 3	0	10	2	2		≡1
22	5.0	–	6.6	–	8.8	1.8							63.2	–	62.8	0	–	0	10	–	5		≡1
23.	8.3	14.1	8.4	10.3	13.7	4.2							58.7	54.5	53.8	0	0	0	10	5	8		
24.	6.8	7.3	–	–	14.6	2.6							55.2	57.0	–	NW 1	W 2	–	9	2	–		
25.	4.7	7.6	6.1	6.1	9.8	2.2							63.6	63.6	63.5	W 1	W 1	0	10	10	10		≡1
26.	5.1	9.0	5.5	6.5	8.5	2.8							62.7	61.1	61.7	NW 1	NW 2	0	10	1	0		≡1
27.	4.7	7.4	2.9	5.0	9.7	1.2							63.4	62.8	63.8	NW 1	NW 2	NW 1	10	1	1		≡1
28.	3.8	5.7	2.6	4.0	7.6	0.9							64.6	63.9	63.5	0	NW 2	0	10	4	9		≡1
29.	5.5	7.7	5.5	6.2	6.5	2.1							61.8	61.6	62.1	0	0	0	10	10	4		●1.2.3
30.	4.1	9.4	4.8	6.1	11.4	1.7							61.2	59.5	57.8	0	NW 2	0	10	0	0	3.7	≡1 ⩊1
31.	6.1	13.0	8.8	9.3	10.1	1.8							56.5	55.9	57.2	0	SW 3	S 1	5	8	10		
Midd.	6.2	9.4	6.2	7.3	10.8	3.3							757.8	757.3	757.9	0.5	1.4	0.5	8.8	6.3	6.8	47.2	

Dag	Thermometer. Celsius. 8.	2.	8.	Middel	Max.	Min.	Fugtighedsgrad 8.	2.	8.	Damptryk 8.	2.	8.	Barometer. 8.	2.	8.	Vindens Retn. og Styrke 8.	2	8.	Skydække 8	2	8	Nedbør	Anmærkn.
1.	7.3	8.9	6.9	7.7	13.6	5.4							755.1	754.1	753.3	SE 1	S 1	S 1	10	10	10	9.9	●
2.	8.2	7.6	5.8	7.2	9.8	5.9							50.6	50.6	50.3	SE 2-3	0	SE 1	10	10	10	2.9	● 1.2.3
3.	6.4	6.2	5.2	5.9	8.6	4.1							48.0	46.7	48.8	0	0	NW 2	10	10	9	10.0	● 1.2.3
4.	6.2	6.5	3.9	5.5	7.6	3.5							56.0	56.2	54.5	0	NW 1	0	9	6	6	7.2	⊔ 1.3
5.	8.4	7.8	4.7	7.0	8.7	3.1							45.4	48.3	47.9	SE 2-3	SE 1-2	0	9	10	8	2.9	● 2.3
6.	3.0	4.3	4.2	3.8	9.5	1.7							49.2	51.1	53.4	W 2	W 3	0	10	10	10	16.4	● * 1
7.	5.2	7.0	3.7	5.3	5.2	1.7							56.7	54.9	53.2	0	W 1	0	9	8	6		
8.	5.0	4.6	3.5	4.4	8.4	0.9							52.8	56.8	61.4	N 2	N 3	N 3	5	6	3		⊔ 3
9.	4.3	4.9	3.7	4.3	5.8	2.4							65.0	65.8	67.2	N 3	N 2	N 2	7	5	0		⊔ 3
10.	3.5	7.5	–	–	5.7	0.0							67.0	63.8	–	NE 1	0	–	0	2	–		
11	8.4	6.0	7.0	7.1	12.7	2.8							55.7	57.4	59.3	SE 2-3	0	0	10	10	10		● 1.2.3
12.	6.8	6.4	5.9	6.4	9.7	4.7							56.1	54.3	53.6	0	0	0	10	10	10	11.6	● 1.2.3
13.	3.8	4.8	3.9	4.2	7.9	2.9							55.7	56.1	55.4	0	0	0	10	10	10	16.9	● 1.2.3
14.	4.2	5.0	4.2	4.5	5.6	2.8							51.5	49.5	51.8	0	0	0	10	10	10	5.7	● 1.2.3
15.	3.3	5.8	5.3	4.8	5.7	1.4							56.3	55.0	54.2	0	0	SE 1	1	10	10	2.5	● 1.3
16.	5.4	6.3	5.5	5.8	6.6	2.7							54.9	56.7	58.2	0	0	0	10	10	10	2.3	● 1.2.3
17.	11.3	13.5	12.7	12.5	11.5	4.4							57.3	52.4	49.1	SE 3	SE 2-4	SE 4	8	10	10	7.1	● 1.2.3
18.	8.5	11.7	9.0	9.7	14.4	7.7							47.0	47.3	46.3	0	SE 3-4	0	10	10	10	9.4	● 1.2.3
19.	4.9	5.8	5.2	5.3	17.6	3.9							45.3	45.7	50.4	SE 2	SE 2	SE 1	10	10	10	63.6	● 1.2.3
20	4.0	7.3	4.6	5.3	8.5	2.2							49.4	51.7	53.5	0	0	0	10	10	10	26.3	● 1.2.3
21.	4.4	6.5	4.7	5.2	7.6	1.4							52.9	52.2	53.4	0	NW 1	NW 3	9	5	4	4.5	● 1 ⊔ 3
22	3.6	5.4	4.3	4.4	7.0	2.3							53.2	53.0	54.4	NW 2	NW 1	NW 1	4	1	6		
23.	3.4	6.5	3.6	4.5	5.8	0.7							56.8	56.6	57.1	N 1	N 1	0	5	9	10		
24.	4.7	6.8	4.8	5.4	7.7	2.8							52.8	53.1	54.1	0	SW 1	0	10	10	10	2.7	● 1.2.3
25.	3.3	6.3	–	–	8.1	2.2							55.1	55.5	–	0	0	–	10	10	–	6.7	● 1.2
26.	3.4	2.3	-0.3	1.8	6.8	0.9							52.6	50.5	51.1	0	0	N 1	10	10	8	2.0	* 2 ⊔ 3
27.	-0.7	1.5	-0.6	0.1	3.4	-3.8							50.8	50.3	50.9	NE 1	NE 2	NE 1	0	0	0	0.7	⊔ 3
28.	-2.2	2.9	-0.2	0.2	1.5	-4.6							51.4	51.8	52.9	0	0	0	0	0	0		⊔ 3
29.	0.5	3.9	0.3	1.6	3.0	-2.9							51.6	53.6	54.4	0	0	0	0	1	1		⊔ 3
30.	1.9	3.7	1.3	2.3	5.1	-0.4							53.6	52.1	51.1	0	NW 2	NW 3	5	3	0		
31.																							
Midd.	4.7	6.1	4.4	5.1	8.0	2.1							753.5	753.4	753.9	0.9	1.0	0.9	7.4	7.5	7.3	210.3	

OKTOBER.

Dag	Thermometer. Celsius. 8.	2.	8.	Middel	Max.	Min.	Fugtighedsgrad 8.	2.	8.	Damptryk 8.	2.	8.	Barometer. 8.	2.	8.	Vindens Retn. og Styrke 8.	2	8.	Skydække 8	2	8	Nedbør	Anmærkn.
1.	2.8	3.2	1.3	2.4	4.5	-2.3							749.2	747.8	746.1	0	0	0	9	10	10	·	
2.	0.9	1.2	-0.2	0.6	3.7	-0.2							42.7	43.0	43.9	0	0	0	10	10	10	1.4	* 1.2.3
3.	0.5	1.3	-0.3	0.5	2.8	-0.9							44.4	43.7	43.8	NW 1	0	0	10	10	10	0.6	
4.	-0.5	2.5	2.9	1.6	2.1	-3.4							46.6	48.5	49.8	0	0	0	9	9	10		● 3
5.	4.9	4.8	5.5	5.1	4.9	-1.3							49.8	50.0	49.9	SE 1-2	SE 1	SE 1	10	10	2		● 1.2.3
6.	2.1	4.2	0.4	2.2	6.1	0.8							52.6	52.1	51.9	0	0	0	5	2	4	11.1	⊔ 3
7.	4.0	4.3	3.1	3.8	4.8	-0.1							45.8	42.8	41.2	SE 1	SE 3	SE 3	10	10	10	0.6	* 1.2 ● 2.3
8.	-1.7	0.7	-1.0	-0.7	4.7	-3.0							44.6	43.8	42.7	NE 1	0	E 2	10	9	6	45.0	● 1 * 1.2.3 ⊔ 3
9.	0.0	0.7	-2.9	-0.7	2.6	-2.4							48.6	52.7	56.5	S 1	0	0	10	5	0	6.4	
10.	-3.5	-1.2	-2.3	-2.3	3.6	-5.3							58.5	56.3	53.5	0	0	0	6	9	10		
11.	-3.7	-0.1	-4.2	-2.7	0.5	-4.2							46.1	43.6	43.3	0	N 2	N 1	2	0	0		⊔ 3
12.	-2.8	-0.2	-1.4	-1.5	0.1	-6.0							43.4	42.4	41.1	N 1	N 2	N 2	0	0	0		⊔ 3
13.	-1.6	-0.3	-0.5	-0.8	-0.2	-4.4							35.8	34.1	37.1	N 3	N 4	N 4	0	1	1		⊔ 3
14.	-0.7	0.7	-1.1	-0.4	0.3	-3.1							45.0	46.4	47.1	N 2	0	0	0	5	10		
15.	-0.6	-0.4	0.9	0.0	1.0	-2.4							45.6	44.5	42.7	0	0	0	10	10	10		* 1.2.3
16.	–	1.1	0.4	–	2.6	-1.9							–	41.9	44.4	0	0	NW 1	10	10	8	6.5	* 1.2.3
17.	-2.9	-1.0	-4.8	-2.9	1.1	-3.8							47.4	48.0	48.8	N 1	N 1	N 1	0	0	0	6.9	⊔ 3
18.	-4.7	-2.4	-4.3	-3.8	-0.4	-7.1							47.9	46.6	45.3	0	0	0	5	9	5		⊔ 3
19.	-5.1	-2.0	-1.5	-2.9	-1.8	-6.7							41.6	38.3	35.8	0	N 1	N 1	2	1	10		
20	-3.6	-0.4	-1.5	-1.8	-1.5	-5.9							35.7	37.2	40.2	0	NW 2	0	4	7	10		
21.	-2.1	-0.9	0.3	-0.9	0.5	-3.8							45.2	47.3	50.7	0	0	0	8	3	10		
22	-0.4	-0.6	-1.3	-0.8	0.5	-2.1							53.1	53.7	54.5	N 1	N 2	N 3	9	9	7		
23.	-1.5	-1.4	-2.2	-1.7	-0.2	-2.9							55.1	55.3	53.1	N 2	N 1	N 2	4	2	0		
24.	-5.7	-4.8	-7.0	-5.9	-1.1	-7.7							52.5	53.6	53.2	N 1	N 1	0	0	0	0		
25.	-7.5	-5.2	-5.9	-6.2	-4.3	-8.8							53.5	54.9	58.3	0	0	0	0	0	0		⊔ 3
26.	-3.7	1.2	3.2	0.2	-3.7	-7.6							61.5	58.1	54.2	0	0	SE 1	1	9	10		⊔ 3
27.	7.2	7.6	7.1	7.3	7.2	-4.1							49.4	45.0	43.5	SE 3	SE 2	SE 1	10	10	9		
28.	3.3	6.3	8.9	6.2	8.5	2.9							41.2	[illegible]	39.5	0	0	SE 2	10	10	10		
29.	2.0	1.4	0.0	1.1	9.6	1.0							41.9	45.1	50.0	0	NW 1	NW 3	5	5	10		
30.	-1.5	-0.7	-1.2	-1.1	2.8	-2.3							56.3	56.0	55.4	NW 2	0	0	5	7	10		
31.	-1.1	0.1	1.4	0.1	-0.1	-2.2							51.8	49.4	49.5	0	0	0	10	10	10		* 1.2.3 ● 3
Midd.	-0.8	0.6	-0.3	-0.2	2.0	-3.3							747.5	747.2	747.3	0.7	0.7	0.9	5.9	6.2	6.5	78.5	

IVIGTUT. **NOVEMBER.** **1882.**

Dag	Thermometer. Celsius. 9.	2.	8.	Middel	Max.	Min.	Fugtighedsgrad 9	2.	8.	Damptryk 9.	2.	8.	Barometer. 9.	2.	8.	Vindens Retn. og Styrke 9.	2	8.	Skydække 9.	2.	8.	Nedbør	Anmærkn:
1.	1.9	2.1	0.3	1.4	1.9	-1.7							750.5	749.4	748.9	0	0	0	10	8	10	9.9	
2.	0.3	0.6	-2.0	-0.4	3.8	-1.0							43.2	42.2	43.3	0	0	0	10	10	1		♕ 3
3.	-2.4	-3.2	-4.0	-3.2	1.6	-3.9							48.7	49.8	50.8	N 2	N 3	N 3	5	6	0		♕ 3
4.	-6.7	-6.0	-8.8	-7.2	-2.4	-7.5							51.7	50.6	49.9	N 2	N 2	N 1	0	2	0		
5.	-7.0	-5.2	-8.9	-7.0	-6.0	-10.2							46.9	46.5	48.8	0	0	0	8	9	0		♕ 3
6.	-4.8	-4.1	-7.7	-5.5	-4.4	-9.8							52.8	54.1	56.1	N 2	N 1	0	0	2	0		♕ 3
7.	-3.7	-3.4	-5.3	-4.1	-3.5	-8.2							56.9	57.0	56.9	NW 2	NW 1	0	2	5	0		♕ 3
8	-4.2	-1.7	-5.1	-3.7	-2.8	-6.8							56.8	56.8	58.1	0	NW 2	NW 2	2	5	2		♕ 3
9.	-7.6	-5.7	-4.7	-6.0	-1.6	-10.1							57.9	57.2	58.1	N 1	0	0	6	8	8		
10.	0.6	1.7	1.6	1.3	0.6	-8.1							58.2	57.1	55.4	SE 1	0	SE 1	10	10	10		*1.2.3
11.	0.6	-0.6	-1.8	-0.6	2.3	-0.7							51.3	50.8	52.1	0	S 1	NW 1	10	10	10	4.3	*1.2.3
12.	-6.2	-5.2	-6.4	-5.9	1.1	-7.2							51.8	48.7	42.9	0	0	0	9	10	5	3.0	♕ 3
13.	-3.7	-4.8	-5.4	-4.6	-3.7	-7.7							43.0	45.4	47.0	NW 3	NW 2	NW 1	5	9	9		*2
14.	-7.8	-6.1	-5.8	-6.6	-3.7	-10.1							46.7	49.7	52.5	NE 2	NE 3	NE 1	1	0	0	0.3	♕ 3
15.	-3.5	1.4	1.1	-0.3	-3.5	-9.5							46.6	45.6	44.4	SE 1	SE 1	S 1	10	9	10		*3
16.	0.2	0.0	-0.4	-0.1	3.6	-4.3							48.3	48.9	48.2	S 1	S 2	S 2	10	10	10	4.3	*1.2.3
17.	-1.6	-1.7	-7.6	-3.6	0.5	-2.1							46.5	45.9	46.3	0	0	0	10	10	0	1.6	*1.2.3
18.	-8.2	-5.0	-6.8	-6.7	-1.2	-10.0							52.6	55.8	58.8	0	NW 1	N 1	7	9	10	2.8	*2
19.	-3.7	-1.9	-2.5	-2.7	-2.6	-8.8							60.4	67.0	62.7	SE 1	0	0	10	10	10	1.4	*1.2.3
20	-3.5	-3.3	-7.7	-4.8	-1.9	-4.8							61.5	60.3	58.3	0	0	NE 1	9	7	0	2.5	*1 ♕3
21.	-8.7	-8.7	-10.4	-9.2	-1.7	-10.4							57.3	56.9	57.3	0	NE 1	NE 1	0	0	0		♕ 3
22	-11.1	-9.5	-13.0	-11.2	-7.7	-12.1							56.6	56.8	57.9	0	0	0	0	0	0		♕ 3
23.	-10.4	-9.4	-9.7	-9.8	-8.9	-13.3							61.4	61.8	62.9	0	0	0	0	0	0		
24.	-12.2	-10.7	-10.8	-11.2	-8.6	-13.1							65.0	65.2	66.1	0	0	0	4	5	3		
25.	-11.1	-9.7	-9.0	-9.9	-9.7	-12.5							65.8	65.3	64.3	0	0	0	6	10	8		
26.	-7.2	-5.9	-1.3	-4.8	-7.2	-11.3							61.4	59.4	55.5	0	0	0	10	10	10		
27.	1.1	1.8	0.8	1.2	2.5	-7.5							52.5	51.3	51.3	0	0	0	10	10	10		*● 1.2.3
28.	-0.2	-1.7	1.8	0.0	2.6	-1.0							56.7	55.7	47.0	0	0	0	9	9	10	14.0	*● 1
29.	4.2	3.2	0.0	2.5	4.2	-2.1							41.2	41.6	43.3	SE 3	SE 2	0	9	10	8	0.5	
30.	-1.6	-1.3	-3.7	-2.2	4.3	-3.1							51.3	52.5	54.2	0	SW 1	0	9	10	4		♕ 3
31.																							
Midd.	-4.3	-3.5	-4.8	-4.2	-1.7	-7.3							753.4	753.3	753.3	0.7	0.[illegible]	0.5	6.4	7.1	4.9	44.6	

DECEMBER.

Dag	9.	2.	8.	Middel	Max.	Min.	Fugtighedsgrad 9	2.	8.	Damptryk 9.	2.	8.	Barometer 9.	2.	8.	Vind 9.	2	8.	Skydække 9.	2.	8.	Nedbør	Anmærkn:
1.	-4.3	-2.3	-4.3	-3.6	-0.8	-7.6							746.4	741.3	743.4	0	0	0	9	7	0		♕ 3
2.	-5.2	-3.8	-6.1	-5.0	-1.5	-8.2							45.7	44.2	44.7	0	0	0	10	6	0		♕ 3
3.	-4.7	-4.7	-5.7	-5.0	-3.3	-7.1							49.8	51.4	54.4	0	0	0	9	10	0		♕ 3
4.	-6.0	-1.4	1.9	-1.5	-3.4	-7.0							55.2	50.3	34.2	0	0	SE 3-4	10	10	10		*2.3 ●*3
5.	-1.1	-2.8	-5.0	-3.0	3.3	-5.6							44.8	53.8	58.6	SSW 2-3	SW 1	W 3	10	9	8		*●1 *1.2 ♕3
6.	-6.8	-7.9	-9.8	-8.2	-1.1	-7.8							60.9	61.2	63.0	NW 2	NW 2	NW 1	9	9	0		♕ 3
7.	-11.6	-9.3	-3.6	-8.2	-6.8	-13.9							55.2	51.1	47.9	0	0	0	10	10	10		*3
8.	-3.5	-3.9	1.6	-2.0	-1.3	-11.7							57.2	58.6	57.3	0	0	0	6	7	8		*1
9.	7.4	2.0	-1.9	2.5	9.2	-6.9							45.9	45.9	49.4	SE 4-5	SE 1	0	10	10	10		●2.3 *3
10.	-2.6	-2.7	-2.9	-2.7	7.4	-3.6							50.5	50.6	49.5	0	0	0	10	10	10		*1.2
11.	-1.7	-2.0	-3.2	-2.3	-1.4	-3.6							55.5	56.0	56.0	SE 1	S 1	0	10	10	10		*1.2.3
12.	-1.9	-3.1	-6.7	-3.9	-0.9	-4.0							61.2	62.7	62.0	SE 1	0	0	10	10	0		*1.2.3 ♕ 3
13.	-1.2	-1.7	-3.1	-2.0	0.7	-8.2							60.0	61.2	62.4	0	0	0	9	10	10		
14.	-6.7	-7.1	-5.1	-6.3	-0.4	-8.9							64.3	63.8	63.7	0	0	0	0	1	0		♕ 3
15.	-4.6	-4.7	-5.1	-4.8	-4.3	-8.3							62.0	61.3	60.7	0	0	0	7	6	0		♕ 3
16.	-3.9	-5.9	-7.1	-5.6	-3.3	-7.5							55.8	52.1	50.8	0	0	0	7	2	0		♕ 3
17.	2.4	1.0	-0.8	0.9	2.8	-8.2							55.4	55.5	54.9	0	0	0	10	10	10		
18.	0.3	-1.0	-3.1	-1.3	2.9	-3.5							51.8	49.2	47.5	0	0	0	10	9	9		
19.	-2.2	-6.2	-8.7	-5.7	2.6	-5.1							46.6	47.2	49.3	0	0	0	7	2	0		
20.	-7.0	-6.2	-7.2	-6.8	1.7	-8.8							57.3	54.6	61.5	0	0	0	1	2	2		♕ 3
21.	-9.4	-9.7	-6.2	-8.4	-5.8	-11.1							62.3	61.4	62.6	0	0	0	1	0	5		
22	-5.8	-6.7	-8.6	-7.0	-5.5	-10.6							64.2	63.2	61.9	0	0	0	9	6	0		
23.	-8.2	-10.0	-6.3	-8.2	-4.9	-10.2							59.0	59.3	59.3	0	0	0	9	2	10		
24.	-5.5	-5.7	-6.5	-5.9	-5.5	-10.1							60.3	60.1	59.6	0	0	0	10	10	10		*1.2.3
25.	-10.2	-7.1	-5.8	-7.7	-5.3	-14.4							59.9	59.7	60.0	0	0	0	10	10	10		*1.2.3
26.	-2.8	-3.4	-3.6	-3.3	-2.6	-10.2							57.5	56.4	55.4	0	0	0	10	10	10		*1.2.3
27.	-8.2	-8.0	-9.3	-8.5	-2.8	-9.1							55.6	55.8	56.0	0	0	0	10	10	10		*1.2.3
28.	-10.6	-7.6	-10.3	-9.5	-7.7	-13.0							55.5	55.0	55.3	0	0	0	10	10	0		*1.2.3 ≡1.2.3 ♕3
29.	-6.2	-7.0	-9.2	-7.5	-6.2	-11.3							53.0	52.1	52.0	0	0	0	5	7	5		♕ 3
30.	-8.4	-9.7	-9.1	-9.1	-3.9	-12.1							51.9	51.7	51.2	0	0	0	9	7	8		*1.2
31.	-2.2	-3.2	-3.4	-2.9	-2.2	-11.0							48.7	48.6	48.6	SE 1-2	SE 1	0	9	10	10		*1.2.3
Midd.	-4.6	-4.9	-5.3	-4.9	-1.6	-8.6							755.1	754.8	754.6	0.4	0.2	0.2	8.3	7.5	5.6		

GODTHAAB.
1882.

Nordlig Bredde (Latitude N): 64° 11′ *Vestlig Længde fra Greenwich (Longitude O de Gr.):* 51° 46′

Höjde over Havet (Altitude): 11,3m *Observator:* Kleinschmidt, Seminarielærer.

Iagttagelsestider (Heures d'observation) 8 a.m., 2 p.m. 9 p.m.		Januar	Februar	Marts	April	Mai	Juni	Juli	August	September	Oktober	November	December	Aar (année)
Thermometer. Celsius.	Middel (moyenne)	-14.9	-11.7	-12.6	-4.9	0.8	4.7	–	4.8	2.6	-3.3	-6.0	-8.1	-3.5
	Middel Maximum	-12.7	-9.1	-9.7	-1.6	4.1	–	–	8.5	4.7	-1.8	-4.1	-5.5	–
	Middel Minimum	-17.3	-14.5	-16.4	-8.3	-2.3	–	–	1.8	0.1	-5.9	-9.1	-11.2	–
	Middel Variation	4.6	5.4	5.7	6.7	6.4	–	–	6.7	4.6	4.1	5.0	5.7	–
	Absolut Maximum	-5.0	-1.4	2.2	4.3	12.1	–	–	17.0	8.6	5.5	1.3	3.6	–
	Absolut Minimum	-22.2	-23.0	-22.3	-12.7	-6.0	–	–	-1.6	-3.6	-10.8	-17.2	-16.8	-23.0
Fugtighedsgrad (hum. rel.)	Middel	–	–	–	82	78	85	–	89	89	82	85	80	–
Damptryk (tens. d. vap.)	Middel	–	–	–	2.7	4.0	5.6	–	5.9	5.0	3.0	2.6	2.0	–
Barometer.	Middel	743.4	750.3	749.2	759.4	760.1	759.3	755.6	757.1	752.3	748.9	753.8	755.9	753.8
Skydække (nébulosité)	Middel	8.1	6.4	9.0	5.1	5.8	7.1	–	7.7	8.1	6.1	7.2	6.5	7.0
Nedbör (haut. d. pl.)	Sum	22.8	15.2	23.7	6.2	0.9	65.1	12.0	23.9	187.5	15.5	15.0	4.8	397.6
Dage med: (jours de)	Nedbör ● ✱ ▲	19	14	29	6	6	14	–	16	26	10	18	8	–
	Sne ✱	19	14	27	6	6	4	–	.	9	10	18	5	–
	Hagl ▲	.	.	.	.	.	.	–	.	.	.	.	1	–
	Taage ≡	.	.	.	.	6	11	–	16	2	.	.	.	–
	Torden K	.	.	.	.	.	.	–	.	.	.	.	.	–
	Frost (froid)	31	28	31	30	24	12	.	3	15	31	30	31	266
	Storm (tempête)	.	.	1	.	.	.	.	.	.	.	.	.	1
Vindretning: (direction du vent)	N	27	16	12	13	19	11	4	7	7	18	15	21	170
	NE	23	27	10	24	22	15	7	13	16	34	27	38	256
	E	7	8	6	5	5	5	1	1	6	11	11	6	72
	SE	2	1	1	4	.	.	.	.	1	2	4	4	19
	S	5	13	17	7	8	17	10	25	38	13	18	6	177
	SW	6	14	8	4	8	7	8	22	7	3	2	3	82
	W	2	2	7	1	3	5	11	8	1	.	2	2	44
	NW	19	9	18	19	6	11	37	1	3	5	2	4	134
	Stille (calme)	2	4	14	13	22	19	15	16	11	7	9	9	141
Vindstyrke: (force du vent)	N	1.9	2.4	1.5	1.6	1.2	1.4	1.6	1.4	1.8	2.0	1.6	1.8	1.7
	NE	2.2	2.4	1.5	1.7	1.3	1.5	1.4	1.3	1.4	1.5	1.9	1.7	1.7
	E	1.7	2.0	1.5	1.5	1.6	1.8	1.5	1.0	1.4	1.3	1.8	1.4	1.6
	SE	1.8	2.3	1.3	1.2	.	.	.	.	3.5	1.3	1.8	1.0	1.6
	S	2.9	2.6	2.1	1.6	1.6	2.1	1.9	1.3	2.1	1.6	1.9	2.1	2.0
	SW	3.0	2.0	2.0	1.3	1.2	1.1	1.3	1.3	1.4	1.3	1.7	1.6	1.5
	W	2.0	2.4	1.7	1.2	1.1	1.0	1.4	1.1	1.5	.	2.0	1.4	1.4
	NW	1.9	2.1	1.5	1.3	1.3	1.5	1.9	1.0	1.8	2.1	1.5	2.1	1.7
	Middelstyrke (force moy.)	2.1	2.2	1.4	1.3	1.0	1.2	1.4	1.2	1.5	1.5	1.6	1.5	1.5

Dag	Thermometer. Celsius. 8.	2.	9.	Middel	Max.	Min.	Fugtighedsgrad 8.	2.	9.	Damptryk 8.	2.	9	Barometer 8.	2.	9.	Vindens Retn. og Styrke 8.	2	9	Skydække 8	2	9	Nedbør	Anmærkn.
1.	-10.3	-9.9	-10.8	-10.3	-8.4	-12.1	90	94	90	1.8	2.0	1.7	744.2	744.0	745.6	NNE 2	NNE 2	NNE 2	1	1	1		
2.	-11.7	-11.4	-12.0	-11.7	-9.8	-13.2	82	82	89	1.5	1.5	1.6	52.2	57.0	60.0	NNE 2	NNE 1	S 1	9	9	10		⋓ 1
3.	-12.2	-10.3	-9.9	-10.8	-11.4	-12.9	93	83	87	1.6	1.7	1.8	48.4	41.2	36.2	NE 2	NE 2-3	NNE 3	10	10	10		
4.	-9.9	-10.3	-11.1	-10.4	-9.4	-12.5	80	70	84	1.7	1.4	1.7	35.0	35.9	36.7	NNE 2	NNE 2	NNW 2	10	10	10		
5.	-12.5	-13.0	-13.8	-13.1	-9.7	-12.6	100	-	96	1.7	-	1.5	39.0	40.0	41.6	NNW 2-3	NNW 3	N 2	10	10	10		* 1.2 3
6.	-14.4	-14.9	-15.0	-14.8	-12.1	-14.8	87	91	87	1.3	1.3	1.2	43.8	44.4	46.2	NNW 1-2	NNW 2	NNW 1-2	10	10	10	1.6	* 2
7.	-14.8	-14.5	-13.9	-14.4	-14.2	-15.2	78	74	75	1.1	1.1	1.1	48.3	48.8	50.2	NNW 1-2	N 1	NNE 1	10	10	10		* 3
8.	-15.9	-16.6	-16.8	-16.4	-13.9	-17.0	95	100	95	1.2	1.2	1.1	53.5	54.7	55.7	N 2	NNW 2	NNW 1-2	10	10	10		* 3
9.	-17.3	-17.2	-16.4	-17.0	-15.6	-17.5	95	95	90	1.1	1.1	1.1	55.0	53.6	52.7	NNW 1-2	N 1	NNW 1	10	9	10	1.1	* 1
10.	-16.2	-17.8	-18.7	-17.6	-15.7	-18.7	100	-	-	1.2	-	-	50.8	48.6	45.0	NNE 3	NNE 3-4	NNE 4	6	3	0		
11.	-16.5	-15.9	-13.6	-15.3	-15.9	-18.9	-	76	83	-	1.0	1.3	39.4	37.2	37.7	NNE 3	NNE 2	NNE 2	1	1	10		
12.	-15.1	-15.9	-15.4	-15.5	-13.4	-16.5	87	85	90	1.2	1.1	1.2	40.7	41.2	40.8	ENE 2	NNE 2	N 1	8	2	8		⋓ 3
13.	-14.4	-15.0	-15.8	-15.1	-14.2	-18.5	83	87	85	1.2	1.2	1.1	39.1	36.6	35.4	NNE 1-2	ENE 1	NNE 2	10	10	10		⋓ 1
14.	-15.1	-15.8	-15.9	-15.6	-13.6	-16.0	96	90	90	1.3	1.2	1.2	36.3	34.7	36.3	WSW 1	N 1-2	NNE 2	10	4	8		* 2 ⋓ 3
15.	-16.1	-14.0	-12.4	-14.2	-14.7	-18.7	90	79	73	1.1	1.2	1.3	38.1	36.4	23.0	ENE 3	ENE 2	NNE 2	1	6	10	0.7	
16.	-12.9	-14.8	-14.3	-14.0	-8.5	-16.3	92	87	92	1.5	1.2	1.3	28.5	35.9	40.8	NW 2-3	NW 1	NW 1	10	10	10		* 2 3
17.	-16.3	-10.2	-11.3	-12.6	-12.6	-16.5	90	83	97	1.1	1.7	1.8	43.6	39.0	30.8	0	E 1-2	ENE 3	10	10	10	0.9	* 1.2 ⋓ 3
18.	-12.7	-15.5	-16.2	-14.8	-8.8	-16.6	-	-	-	-	-	-	41.2	44.8	50.2	SSW 3-4	SW 3-4	S 3	10	10	10	1.2	* 1.2
19	-15.3	-14.1	-9.9	-13.1	-12.7	-17.9	-	70	74	-	1.1	1.6	54.3	50.0	41.8	SE 1	ESE 1	ENE 2	10	10	10	1.4	* 1
20	-9.7	-15.7	-15.8	-13.7	-8.4	-15.6	-	-	-	-	-	-	41.6	48.6	50.6	S 3-4	SW 3	SW 3-4	10	10	10	3.0	* 1.2 3
21.	-15.0	-15.8	-16.0	-15.6	-9.6	-16.2	-	-	95	-	-	1.2	52.1	52.4	51.8	SSW 3-4	SSW 3	W 2	10	10	10	1.7	* 1.2 3
22	-16.9	-15.7	-16.3	- ..3	-14.7	-17.5	75	85	-	0.9	1.1	-	47.4	50.3	56.9	NNE 2	NW 2	NW 3	4	10	1	1.1	* 3 ⋓ 1.3
23.	-16.5	-17.9	-20.6	-18.3	-15.4	-17.5	-	-	-	-	-	-	55.5	46.8	37.6	NNE 2	NE 4	NE 4	10	2	0	0.8	* 1.2 ⋓ 1.3
24.	-18.7	-17.2	-18.4	-18.1	-16.3	-21.9	-	89	89	-	1.0	0.9	38.6	39.5	43.0	ENE 1-2	NNE 1-2	0	4	3	5		⋓ 1.3
25.	-16.3	-17.0	-19.2	-17.5	-15.4	-19.9	100	100	100	1.2	1.2	1.0	49.1	51.5	53.5	NW 1-2	NW 2	NW 1-2	10	10	10	0.9	* 1.2
26.	-19.3	-17.5	-19.8	-18.9	-15.5	-20.3	100	100	93	1.0	1.1	0.9	52.8	52.7	52.9	N 2	NNE 1-2	ENE 1	3	5	2	0.2	
27.	-19.3	-14.5	-6.2	-13.3	-17.1	-20.5	87	-	-	0.8	-	-	47.6	40.6	34.5	ENE 1	ENE 3	SSE 4	10	10	10		* 3 ⋓ 1
28.	-12.2	-14.2	-16.9	-14.4	-5.0	-19.5	-	-	100	-	-	1.2	44.8	48.8	50.7	SW 2-3	W 2-3	NNW 1-2	10	10	10	3.2	* 1.2.3
29.	-19.6	-18.2	-21.7	-19.8	-12.2	-20.4	-	-	-	-	-	-	43.6	36.7	42.1	N 3	NNW 3	NW 2	10	10	10		* 1.2.3
30.	-21.8	-20.0	-16.9	-19.6	-17.6	-22.2	-	100	100	-	0.9	1.2	47.4	48.5	44.0	NW 2	NNW 1	NNE 2	10	9	10	5.0	
31.	-13.2	-10.7	-11.7	-11.9	-12.7	-22.2	100	94	-	1.6	1.8	-	27.0	18.8	18.3	NE 2	ENE 1	NW 3	10	4	10		* 3
Midd.	-15.1	-14.9	-14.9	-15.0	-12.7	-17.3	-	-	-	-	-	-	744.5	743.9	743.3	2.1	2.0	2.1	8.3	7.3	8.2	22.8	

FEBRUAR.

Dag	Thermometer. Celsius. 8.	2.	9.	Middel	Max.	Min.	Fugtighedsgrad 8.	2.	9.	Damptryk 8.	2.	9	Barometer 8.	2.	9.	Vindens Retn. og Styrke 8.	2	9	Skydække 8	2	9	Nedbør	Anmærkn.
1.	-17.6	-17.8	-18.2	-17.9	-8.5	-17.7	-	-	-	-	-	-	734.2	739.3	742.0	NW 2-3	NW 2	NW 2-3	10	10	10	2.7	* 1.2 3
2.	-18.5	-18.6	-18.5	-18.5	-16.9	-18.7	-	100	94	-	1.0	1.0	43.2	43.4	46.4	NW 1-2	N 2	NW 1-2	10	10	10	0.8	* 1 3
3.	-18.0	-20.2	-20.1	-19.4	-17.7	-18.9	95	86	86	1.0	0.8	0.8	52.0	53.7	53.0	WSW 2	0	ENE 2	10	3	1	0.8	* 1
4.	-17.4	-17.3	-15.8	-16.8	-16.8	-21.3	84	89	85	0.9	1.0	1.1	55.6	60.1	64.5	NNE 3	NNE 1	ENE 2	0	5	10		
5.	-16.1	-16.2	-13.2	-15.2	-15.5	-17.9	-	-	-	-	-	-	61.7	57.0	51.3	NNE 3	NE 3	NE 3	5	3	10		
6.	-7.9	-3.8	-5.3	-5.7	-7.9	-16.9	92	98	98	2.3	3.4	3.0	42.8	41.6	41.2	NE 1-2	0	NE 1-2	10	10	10		* 2
7.	-6.8	-7.2	-7.8	-7.3	-3.8	-8.5	97	95	86	2.6	2.5	2.1	38.0	35.8	32.9	NNE 2	NNE 1	NNE 2	10	5	0	3.0	⋓ 3
8.	-9.6	-9.8	-9.9	-9.8	-6.4	-10.7	81	77	80	1.7	1.6	1.7	35.2	35.4	35.4	NNE 2	NNE 2	NE 1-2	9	8	10		⋓ 1
9.	-13.2	-15.0	-16.2	-14.8	-9.4	-13.6	-	-	90	-	-	1.1	38.6	38.7	40.7	NNE 4	NNE 4	NNE 3-4	4	3	0		⋓ 3
10.	-16.2	-15.6	-15.8	-15.9	-13.2	-23.0	90	90	90	1.1	1.2	1.2	44.5	46.2	47.8	NNE 3-4	NNE 3-4	NNE 3-4	0	0	0		⋓ 3
11.	-14.5	-13.7	-13.4	-13.9	-14.4	-16.2	87	88	92	1.3	1.4	1.5	50.6	50.1	49.0	NNE 2	ENE 1	ENE 1-2	1	8	10		⋓ 1
12	-12.8	-14.6	-15.9	-14.4	-12.4	-16.0	76	87	81	1.2	1.2	1.0	46.7	46.1	48.0	NNE 2	N 2-3	N 2	8	2	0		⋓ 3
13.	-17.6	-17.2	-17.3	-17.4	-12.5	-17.9	100	95	95	1.1	1.1	1.1	51.5	53.5	56.2	NNE 3	NNE 3-4	NE 2	1	0	0		⋓ 1
14.	-15.7	-11.0	-8.3	-11.7	-15.7	-18.1	81	76	64	1.1	1.5	1.5	52.4	45.3	37.6	ENE 3	ENE 4	ENE 2	2	9	10		⋓ 3
15.	-2.8	-4.6	-6.3	-4.6	-2.8	-15.7	68	-	-	2.5	-	-	32.8	34.7	37.0	SE 1-2	S 4	SSE 4	8	10	10	0.1	* 1 2.3
16.	-6.8	-7.4	-8.0	-7.4	-2.6	-7.0	-	-	-	-	-	-	51.4	54.6	54.7	WSW 3	SW 2	S 2	10	10	10	2.1	* 1 2.3
17.	-8.1	-9.2	-14.0	-10.4	-6.2	-9.4	82	-	96	2.0	-	1.4	46.6	48.4	56.5	E 1-2	NW 4	S 3-4	10	10	10	1.7	* 2 3
18.	-16.4	-16.4	-17.2	-16.7	-4.7	-16.4	100	95	84	1.2	1.2	1.0	56.0	56.7	59.5	NW 2	NW 1	N 1	10	10	4	0.9	* 1
19	-16.1	-13.2	-12.2	-13.8	-15.4	-17.8	-	-	-	-	-	-	55.2	53.4	52.4	NE 3	NNE 3	NE 2-3	3	4	10		
20	-9.6	-6.8	-1.4	-5.9	-9.6	-16.3	81	89	96	1.7	2.4	4.0	50.0	42.4	43.9	ENE 2	ENE 2	S 1	9	10	10		* 3
21.	-2.9	-2.6	-2.6	-2.7	-1.4	-10.1	-	94	-	-	3.5	-	50.1	54.2	55.0	S 2-3	S 3	S 3-4	8	10	10	1.6	* 2 3
22	-6.6	-7.3	-8.0	-7.3	-2.0	-6.9	95	92	91	2.6	2.4	2.2	63.1	64.8	66.0	0	N 1	NNE 2	10	10	0	0.6	* 1
23.	-10.4	-10.1	-11.9	-10.8	-6.4	-10.7	83	80	78	1.7	1.7	1.4	63.8	62.1	63.2	NNE 2	NNE 4	NNE 2	0	0	0		
24.	-13.6	-11.4	-11.3	-12.3	-8.9	-13.6	83	78	82	1.3	1.4	1.6	62.5	62.6	62.0	NE 2	ENE 2	ENE 2	0	0	0		⋓ 3
25.	-8.5	-7.2	-13.7	-9.8	-8.5	-13.7	58	61	88	1.4	1.6	1.4	60.1	57.7	57.0	ENE 1-2	ENE 2	0	0	0	0		
26.	-5.8	-5.2	-5.3	-5.4	-5.8	-14.2	77	-	-	2.3	-	-	56.4	55.7	54.0	S 2	S 2-3	S 3	8	10	10		* 2 3
27.	-4.7	-6.2	-12.2	-7.7	-4.7	-6.0	-	-	93	-	-	1.6	51.6	50.8	53.5	S 3	SW 2-3	WNW 2-3	10	10	4	0.5	* 1 2
28.	-11.9	-10.7	-11.7	-11.4	-4.7	-12.9	-	90	84	-	1.8	1.6	57.1	57.4	57.6	S 1	WNW 2	SW 1	10	10	10	0.7	* 1.
29.																							
30.																							
31.																							
Midd.	-11.7	-11.3	-11.8	-11.6	-9.1	-14.5	-	-	-	-	-	-	750.1	750.1	750.6	2.2	2.3	2.2	6.3	6.4	6.4	15.2	

GODTHAAB. MARTS. 1882.

Dag	Thermometer. Celsius. 8.	2.	9.	Middel	Max.	Min.	Fugtighedsgrad 8.	2.	9.	Damptryk 8.	2.	9	Barometer. 8.	2.	9.	Vindens Retn. og Styrke 8.	2	9.	Skydække 8.	2.	9.	Nedbør	Anmærkn:
1.	-12.2	-9.3	-4.1	-8.5	-10.7	-13.8	85	69	68	1.5	1.5	2.3	755.5	752.4	746.8	ENE 1	ENE 1	S 2	10	10	10	0.7	
2.	-1.2	-2.6	-5.8	-3.2	-0.7	-12.5	-	-	-	-	-	-	38.2	49.2	49.2	S 5	SSW 3-4	SSW 3-4	10	10	10	1.2	*1.2.3
3.	-7.2	-6.6	-9.0	-7.6	-1.2	-7.2	-	-	-	-	-	-	56.0	58.4	58.8	SSW 3	SW 2-3	NNW 1	10	8	10	0.6	*1.2.3
4.	-11.2	-9.5	-10.8	-10.5	-6.6	-11.3	100	91	90	1.9	2.0	1.7	59.1	58.1	55.9	N 1	N 1	NNE 2	10	9	1	0.9	
5.	-9.2	-8.8	-10.9	-9.6	-9.2	-12.4	-	-	-	-	-	-	50.0	48.3	47.4	WSW 1	WSW 1	S 2	10	9	9	0.4	*1.2.3
6.	-10.9	-13.7	-17.2	-13.9	-8.2	-11.0	-	100	100	-	1.5	1.1	42.8	42.8	41.9	NNW 1-2	N 2-3	N 3	10	9	10	2.1	*1.2.3
7.	-21.7	-21.8	-22.2	-21.9	-10.6	-21.7	-	-	-	-	-	-	41.2	40.0	39.5	N 2-3	NW 2	NW 1-2	10	10	10	1.6	*1.2.3
8.	-20.0	-19.2	-20.5	-19.9	-20.0	-22.3	-	-	-	-	-	-	36.6	35.6	37.1	WNW 1-2	N 1	NNE 2	10	10	10	2.3	*1.2.3
9.	-20.4	-19.2	-20.2	-19.9	-18.4	-21.7	93	100	100	0.8	1.0	0.9	38.6	38.1	37.2	ENE 1	NW 2	WSW 2-3	10	10	10	1.2	*2
10.	-18.6	-16.6	-17.9	-17.7	-18.2	-20.4	-	95	-	-	1.1	-	36.7	36.6	38.9	S 2	S 1-2	W 2	10	10	10	0.9	*1.2
11.	-20.2	-18.6	-18.5	-19.1	-16.6	-20.2	100	100	100	0.9	1.0	1.0	43.9	44.8	46.4	NW 1	NNW 1	W 2	10	10	10	1.0	*1.2.3
12.	-17.7	-14.0	-14.4	-15.4	-17.7	-20.2	95	100	96	1.0	1.5	1.4	47.4	46.8	49.0	ENE 1	SSE 2	NW 1	10	10	10	1.3	*1.2
13.	-16.4	-13.7	-15.4	-15.2	-13.6	-17.8	90	79	90	1.1	1.2	1.2	52.8	51.1	52.3	NNW 1	ENE 1	ENE 2	5	1	10	0.4	*1.
14.	-14.7	-14.4	-16.2	-15.1	-12.0	-16.7	96	96	100	1.4	1.4	1.2	55.4	54.7	50.5	SSW 2	W 1-2	0	10	10	10	0.4	*1.3 ⩊3
15.	-14.3	-14.9	-15.6	-14.9	-14.0	-16.6	87	-	95	1.3	-	1.3	48.4	48.6	53.4	0	NW 2	WNW 2-3	7	10	10	0.1	*2.3
16.	-15.4	-13.8	-15.6	-14.9	-12.0	-16.6	95	87	95	1.3	1.3	1.2	59.4	61.2	62.3	WSW 1-2	NW 1	0	10	10	10	0.5	*1.2.3
17.	-17.6	-17.2	-18.1	-17.6	-11.9	-17.7	100	100	100	1.1	1.1	1.1	64.9	65.6	65.9	NW 1-2	WSW 1-2	NW 1	10	10	10	2.0	*1.2.3
18.	-17.6	-15.9	-17.8	-17.1	-15.5	-19.8	-	-	95	-	-	1.0	66.1	66.1	65.6	S 1-2	NW 1-2	SSW 1	10	10	10	0.4	*1.2.3
19.	-17.3	-17.1	-19.5	-18.0	-14.4	-18.4	100	89	94	1.1	1.0	0.9	64.1	64.8	65.1	S 1-2	NE 2	NNE 1	10	4	1	1.0	*1.2 ⩊3
20	-17.3	-10.8	-11.2	-13.1	-13.1	-19.5	-	66	-	-	1.3	-	59.7	55.0	49.5	ENE 3	0	ENE 2	5	1	10	0.1	*3
21.	-2.2	0.0	-0.7	-1.0	-2.2	-17.3	-	96	96	-	4.4	4.2	36.5	34.0	30.6	ENE 2	ENE 2	0	10	10	10	0.4	*1.2.3
22	-5.9	-5.4	-11.1	-7.5	2.2	-6.0	85	76	97	2.5	2.3	1.8	33.2	35.7	40.3	SW 2	SW 1-2	NW 1	10	9	10	0.3	*1.3
23.	-10.4	-10.2	-11.0	-10.5	-4.9	-11.5	90	93	89	1.8	1.9	1.7	43.1	43.9	44.9	NNW 1	N 1	0	10	10	10	0.5	*1.2
24.	-10.0	-9.2	-10.1	-9.8	-9.7	-15.0	80	97	97	1.7	2.2	2.0	47.7	49.3	51.5	0	S 1-2	S 1-2	9	10	10	0.1	*3
25.	-8.9	-7.5	-11.3	-9.2	-7.6	-11.0	-	89	93	-	2.1	1.7	51.8	50.1	47.1	S 1	0	0	10	10	10	0.5	*1
26.	-10.9	-9.5	-11.4	-10.6	-4.7	-14.1	97	91	89	1.9	2.0	1.7	48.2	53.2	56.1	N 1-2	NW 1-2	0	9	10	10	0.1	*1.2
27	-10.1	-10.3	-12.7	-11.0	-9.0	-11.9	90	80	80	1.9	1.6	1.3	55.2	52.2	50.5	0	NE 1	0	10	6	1	0.1	⩊3
28.	-9.5	-7.7	-7.6	-8.3	-8.1	-15.6	91	-	-	2.0	-	-	49.1	45.7	38.4	S 2	S 2-3	SSE 2	10	10	10		*3
29.	-7.2	-8.6	-13.5	-9.8	-1.7	-9.5	-	-	-	-	-	-	39.1	45.0	54.5	NW 2	NW 2	NNW 1	10	10	10	1.6	*1.2.3
30.	-11.1	-9.8	-13.5	-11.5	-6.0	-13.5	89	87	84	1.7	1.8	1.3	57.9	56.2	54.1	NE 1	ENE 1	0	7	2	10	1.0	
31.	-4.2	-1.6	-0.5	-2.1	-4.2	-15.5	89	-	92	2.9	-	4.1	49.5	48.9	44.0	0	S 2	SE 1	10	10	10		*1.2.3
Midd.	-12.6	-11.5	-13.0	-12.4	-9.7	-15.4	-	-	-	-	-	-	749.2	749.2	749.2	1.5	1.5	1.3	9.4	8.6	9.1	23.7	

APRIL.

Dag	8.	2.	9.	Middel	Max.	Min.	8.	2.	9.	8.	2.	9	8.	2.	9.	8.	2	9.	8.	2.	9.	Nedbør	Anmærkn:
1.	-1.2	-3.6	-.74	-4.1	-0.2	-5.6	-	-	100	-	-	2.6	742.9	749.1	754.7	S 3	SW 2	WNW 1	10	10	10	4.0	● 1 *1.2.3
2.	-7.8	-7.7	-10.8	-8.8	-0.9	-9.1	94	97	93	2.3	2.4	1.8	58.7	59.6	61.1	NW 1	NW 1-2	NW 1	10	10	10	1.2	*1.2
3.	-11.3	-10.8	-12.0	-11.4	-1.3	-11.5	97	97	93	1.8	1.9	1.6	59.7	57.8	56.0	NW 1-2	NW 1-2	NW 1-2	10	10	10	0.6	
4.	-11.5	-9.6	-10.1	-10.4	-8.0	-12.7	97	94	80	1.8	2.0	1.7	53.0	52.5	50.4	NW 1	SSE 1-2	SE 1-2	10	9	8		*2
5.	-7.7	-5.4	-5.4	-6.2	-6.9	-12.7	92	93	93	2.3	2.8	2.8	46.3	44.6	44.0	E 2	ENE 2	NE 2	10	10	1	0.1	⩊3
6.	-6.4	-5.4	-6.9	-6.2	-3.8	-7.5	90	80	86	2.5	2.4	2.3	45.6	46.9	48.7	NNE 2	NNE 2	NNE 1	1	3	10		
7.	-6.8	-5.5	-10.0	-7.4	-5.1	-7.9	89	87	77	2.4	2.6	1.6	49.6	54.7	62.9	NNE 2	NW 2	0	10	10	9		*1.2
8.	-10.0	-7.4	-8.1	-8.5	-5.0	-11.0	87	83	88	1.8	2.1	2.1	68.5	69.0	68.7	NNE 2	NNE 2	NNE 2	8	1	0	0.1	
9.	-6.8	-4.3	-4.2	-5.1	-6.8	-10.1	89	79	81	2.4	2.6	2.7	65.7	67.6	71.1	NNE 2	NE 2-3	ENE 1	2	2	3		
10.	-1.5	-1.4	-3.6	-2.2	-1.4	-12.6	84	84	89	3.5	3.5	3.1	74.5	74.3	73.4	NE 1-2	NNE 2	NNE 1	9	1	1		
11.	-2.9	-1.2	-5.5	-3.2	-1.0	-4.6	85	80	90	3.1	3.4	2.7	73.1	71.2	68.6	WNW 1-2	NW 1	0	10	10	10		
12.	-6.1	-3.5	-6.1	-5.2	-0.5	-7.0	87	78	79	2.5	2.7	2.3	65.8	65.1	65.4	NW 1-2	S 1	WSW 1	10	9	10		
13.	-6.5	-4.0	-5.8	-5.4	-2.5	-10.6	84	77	85	2.3	2.6	2.5	64.2	62.6	59.5	SE 1	N 1	ENE 2	3	2	10		
14.	-5.3	-3.2	-7.3	-5.3	-1.4	-6.8	78	76	87	2.4	2.7	2.2	52.9	50.7	52.2	ENE 2	NE 2	0	3	8	8		
15.	-3.0	0.3	-0.1	-0.9	-2.4	-7.5	76	78	71	2.8	3.7	3.2	52.2	51.3	49.8	NNE 1-2	NNE 1	NE 1	1	4	8		
16.	-1.1	4.3	-5.0	-0.6	1.7	-11.4	69	68	86	2.9	4.2	2.7	48.5	48.3	49.1	NE 1	0	0	2	2	0		
17.	-4.7	0.7	-2.4	-2.1	4.3	-11.0	88	70	77	2.8	3.4	2.9	50.9	51.5	52.2	0	ENE 1	NNE 1	0	0	0		⩊3
18.	-2.9	-1.6	-4.6	-3.0	1.1	-5.6	83	78	90	3.0	3.2	2.9	51.0	50.8	51.8	NNE 2	NNE 2	NNE 1	0	0	3		
19.	-2.8	-2.4	-4.9	-3.4	-1.0	-4.9	85	83	88	3.2	3.2	2.8	53.5	54.4	55.7	0	NW 1	NW 1	10	10	10		
20	-4.0	-3.2	-5.3	-4.2	-1.0	-5.5	82	85	90	2.8	3.0	2.7	56.1	58.2	57.9	NW 1	NW 1-2	NW 1	10	10	10		*1.3
21.	-4.8	-4.8	-6.7	-5.4	-2.9	-5.7	88	90	84	2.8	2.9	2.3	60.1	62.3	64.5	NW 1-2	NW 2	NNW 1	10	10	10	0.2	*2
22	-3.7	-2.7	-4.9	-3.8	-3.7	-8.5	73	77	71	2.5	2.9	2.2	66.5	66.7	67.1	0	ENE 1	NNE 1	6	4	0		
23.	-4.9	-2.6	-5.9	-4.5	-1.5	-10.0	71	62	69	2.2	2.3	2.0	66.1	65.1	63.6	E 1	ENE 2	NNE 1	0	1	0		
24.	-5.9	-4.0	-5.6	-5.2	-1.7	-7.0	69	77	73	2.0	2.6	2.2	62.7	62.8	62.8	NNE 2	NNE 2	NNE 1	0	0	0		
25.	-4.5	-2.7	-3.2	-3.5	-3.4	-6.5	81	72	74	2.6	2.7	2.6	61.1	60.4	59.3	NNE 2	NNE 2	NE 2	0	0	0		
26.	-3.9	3.7	-6.6	-2.3	-1.0	-4.8	75	45	87	2.6	2.7	2.4	59.0	59.4	59.8	NE 2	0	0	0	0	0		
27.	-3.2	1.7	-6.3	-2.6	3.7	-12.0	89	66	95	3.2	3.4	2.7	62.1	63.5	63.6	0	SSW 1	0	0	3	0		
28.	-2.0	1.4	-3.3	-1.3	2.3	-7.9	88	69	94	3.5	3.5	3.3	64.7	64.8	65.8	SSE 1	SW 1	SW 1	1	1	7		
29.	-1.8	-0.9	-4.2	-2.3	2.4	-3.3	84	80	91	3.4	3.5	3.0	67.8	68.6	68.4	S 2	S 2	S 1	9	10	1		
30.	-0.2	0.8	-2.6	-0.7	0.2	-8.5	78	68	85	3.5	3.3	3.2	67.6	67.2	67.8	0	NE 2	SSE 1	4	3	0		
31.																							
Midd.	-4.8	-2.8	-5.8	-4.5	-1.6	-8.3	84	78	85	2.7	2.9	2.5	759.0	759.4	759.9	1.4	1.5	1.0	5.3	5.1	5.0	6.2	

GODTHAAB. **MAI.** **1882.**

Dag	Thermometer. Celsius. 8.	2.	9.	Middel	Max.	Min	Fugtighedsgrad 8.	2.	9.	Damptryk 8.	2.	9	Barometer. 8.	2.	9.	Vindens Retn. og Styrke 8.	2	9	Skydække 8	2	9	Ned-bør	Anmærkn:
1.	0.8	4.2	0.4	1.8	1.9	-3.6	71	62	78	3.5	3.8	3.7	767.3	767.5	767.5	S 1	S 2	S 1	0	6	10		
2.	-0.3	1.0	-1.1	-0.1	4.5	-3.4	79	77	84	3.6	3.9	3.6	64.7	64.1	62.6	ENE 1-2	ENE 1-2	NNE 1-2	2	3	8		
3.	-0.1	4.5	-2.5	0.6	1.4	-5.0	81	63	92	3.7	4.0	3.5	61.7	61.6	62.7	0	0	S 1	0	0	1		≡1
4.	0.5	5.6	0.8	2.3	4.5	-3.5	68	57	75	3.2	3.8	3.7	63.1	63.3	63.0	E 1	0	ENE 2	0	1	3		
5.	2.6	3.0	0.7	2.1	5.6	0.0	55	61	68	3.1	3.5	3.3	63.6	63.8	60.8	ENE 2	NNE 2	NE 1	9	1	1		
6.	1.7	2.8	0.6	1.7	5.2	-3.8	75	57	78	3.9	3.2	3.8	59.8	57.7	54.7	0	ENE 2	NNE 1	0	0	9		
7.	2.1	4.1	0.9	2.4	3.7	-1.1	69	63	84	3.7	3.9	4.1	50.4	51.5	52.2	NE 1	NE 1	NNE 1	9	7	7		
8.	2.7	4.2	0.0	2.3	6.6	0.0	67	70	89	3.7	4.3	4.1	50.8	50.0	49.9	NE 1-2	NE 1	NNE 1	9	2	0		
9.	-0.1	4.6	-1.2	1.1	5.6	-3.6	89	74	92	4.0	4.7	3.9	52.0	53.5	56.4	0	S 1	WNW 1	10	0	10		≡1 2
10.	-1.6	0.3	-2.2	-1.2	4.6	-2.6	90	83	92	3.7	3.9	3.6	60.6	61.4	62.3	W 1	NW 1	NNW 1	10	10	10		*2
11	-0.3	0.5	-1.8	-0.3	0.5	-3.0	87	76	88	3.9	3.7	3.5	61.3	59.7	59.2	NW 1	N 1	N 1	10	9	10		
12.	-1.1	1.2	-4.0	-1.3	1.0	-2.1	90	73	93	3.8	3.7	3.1	56.9	56.2	55.3	N 1	N 1	NNE 1	10	10	9		*1
13.	-0.5	0.0	-1.1	-0.5	1.7	-4.4	77	72	86	3.4	3.3	3.7	52.6	50.7	47.5	0	NNE 1	N 1	8	6	10		
14.	-0.2	0.4	-1.8	-0.5	1.1	-4.6	85	78	80	3.8	3.7	3.2	46.9	48.8	50.1	N 1	NNW 2	NW 1	5	10	10		
15.	-3.0	-2.1	-5.0	-3.4	1.1	-3.7	80	81	84	2.9	3.2	2.6	50.7	53.5	54.9	NW 2	WNW 1-2	NNE 1	10	10	9		*2.3
16.	-3.4	-1.9	-3.3	-2.9	-1.2	-6.0	78	82	80	2.7	3.3	2.9	54.9	56.7	57.7	NNE 1	WSW 1	0	7	10	10	0.6	*3
17.	-1.6	1.8	-2.4	-0.7	2.0	-4.7	72	64	73	2.9	3.4	2.8	56.7	55.6	53.9	SW 1	0	NNE 1	10	10	10	0.1	
18.	-1.9	-0.1	-2.3	-1.4	3.0	-4.4	80	61	69	3.2	2.8	2.7	50.2	49.4	51.6	NNE 1	NNE 1-2	NNE 2	7	8	3		
19.	-2.2	-0.2	-2.4	-1.6	0.0	-4.1	67	66	85	2.6	3.0	3.3	56.0	56.4	58.1	NNE 3	NNE 2	N 1	1	2	1		
20	-0.4	3.8	0.1	1.2	0.0	-4.4	65	54	81	2.9	3.3	3.8	60.0	66.5	66.7	ENE 2	0	SSW 2	0	2	10		
21.	2.1	2.7	1.8	2.2	4.0	-1.1	80	75	82	4.3	4.2	4.3	71.9	73.2	74.5	SSE 2	S 3	S 2	10	10	10		*1 ●1.3
22	3.8	7.6	3.2	4.9	5.1	-0.9	82	68	87	4.9	5.4	5.0	73.1	70.4	68.6	0	0	0	10	10	10	0.1	≡3
23.	6.1	11.2	4.0	7.1	8.0	0.6	81	71	84	5.7	7.0	5.1	67.3	67.0	66.3	0	0	0	10	0	0		≡1.2.3
24.	3.2	5.7	2.6	3.8	12.1	0.7	87	79	85	5.0	5.4	4.8	63.5	62.9	61.5	NNE 2	NNE 2	NE 1	1	1	0		
25.	1.8	5.9	1.0	2.9	6.1	-0.6	95	78	96	5.0	5.4	4.7	62.0	63.2	65.0	NNE 1	SW 1	SW 2	0	0	10		≡1
26.	1.3	4.6	0.7	2.2	7.0	0.5	96	81	94	4.8	5.1	4.6	64.0	63.2	64.1	NNE 1	0	SW 1	10	10	10		
27.	1.6	3.3	-0.3	1.5	5.6	-1.5	93	82	100	4.7	4.7	4.5	63.8	61.8	61.7	0	NNE 1	SW 1	10	10	10		≡3
28.	1.8	3.8	0.7	2.1	4.1	-1.1	85	78	89	4.5	4.7	4.3	62.9	62.2	62.0	SW 1	NE 1	0	10	0	0	0.1	*1
29.	2.1	4.2	4.0	3.4	5.6	-1.0	89	77	80	4.8	4.8	4.9	63.6	64.7	66.4	N 1	0	0	9	4	0		
30.	4.8	7.9	3.4	5.4	7.4	1.3	81	64	82	5.2	5.1	4.8	69.0	68.8	67.9	0	0	NE 1	0	8	1		
31.	5.9	9.3	1.1	5.4	9.2	0.4	63	46	90	4.4	4.1	4.5	61.7	59.1	59.4	NE 1	ENE 1	WSW 1	0	0	0		
Midd.	0.9	3.4	-0.2	1.4	4.1	-2.3	79	70	85	3.9	4.1	3.9	760.1	760.1	760.1	1.0	1.0	1.0	6.0	5.2	6.2	0.9	

JUNI.

Dag	Thermometer. Celsius. 8.	2.	9.	Middel	Max.	Min	Fugtighedsgrad 8.	2.	9.	Damptryk 8.	2.	9	Barometer. 8.	2.	9.	Vindens Retn. og Styrke 8.	2	9	Skydække 8	2	9	Ned-bør	Anmærkn:
1.	1.5	4.6	-0.2	2.0	9.7	-0.9	91	84	98	4.6	5.3	4.4	759.3	759.1	758.8	SSW 1	SW 1	N 1	10	9	10		≡3
2.	0.6	3.4	-0.1	1.3	8.2	-1.6	96	85	92	4.6	5.0	4.2	58.1	57.9	58.4	NNE 1	WSW 1	0	10	10	10		≡1
3.	0.3	3.9	0.1	1.4	5.8	-2.0	87	73	87	4.1	4.5	4.0	57.5	56.0	55.1	0	WSW 1	N 1	10	1	10		*1
4.	0.5	4.6	0.0	1.7	6.4	-2.0	92	79	89	4.4	5.0	4.1	53.2	52.7	53.8	NE 1	0	N 1	10	8	10		*1 ≡1
5.	0.9	4.6	0.8	2.1	5.6	-1.5	87	74	87	4.3	4.7	4.2	54.4	55.3	56.7	NNE 1	0	NNW 1	10	6	10		●3
6.	1.7	3.8	1.9	2.5	6.3	-0.6	94	82	86	4.9	4.9	4.5	57.8	57.3	55.9	SW 1	S 1	0	10	10	9	0.5	*1
7.	2.4	5.2	0.0	2.5	5.6	0.4	89	75	94	4.9	5.0	4.3	54.0	54.3	56.7	N 1	ENE 1	NNE 1-2	10	1	10		
8.	1.3	5.8	1.9	3.0	5.9	-1.6	94	78	90	4.8	5.3	4.7	60.2	61.3	62.9	NE 1	0	WSW 1	10	5	10		≡1
9.	2.6	6.7	4.4	4.6	7.5	-0.5	91	66	74	5.0	4.8	4.6	63.6	62.6	61.1	0	0	NE 1	7	9	10		≡1
10.	4.4	5.6	4.4	4.8	9.0	1.6	100	96	97	6.2	6.5	6.0	60.2	60.1	56.8	NE 1	0	ENE 2	10	10	10	5.1	●1.2.3
11.	5.2	2.4	1.3	3.0	6.5	3.1	86	93	96	5.7	5.1	4.8	52.1	52.5	58.5	S 2	S 4	S 3	10	10	10	16.0	●1.2 o*3
12.	4.1	4.2	2.6	3.6	6.5	0.5	92	90	98	5.6	5.6	5.4	59.4	59.1	58.7	S 2	S 2	S 1	10	10	10	16.6	●1 ≡3
13.	2.9	4.7	4.7	4.1	5.7	0.6	98	86	97	5.5	5.5	6.1	58.4	58.4	58.9	ENE 1	W 1	NNE 1	10	1	0	0.2	≡1
14.	4.8	7.4	3.8	5.3	7.2	-0.6	87	72	85	5.6	5.5	5.1	58.0	57.4	56.2	S 2	SSW 2	0	1	1	3		
15.	7.2	4.4	0.5	4.0	11.4	1.2	72	87	98	5.4	5.4	4.7	53.4	53.3	53.7	ENE 1	WSW 1	WSW 1	1	10	10		≡2.3
16.	0.0	3.5	1.6	1.7	7.6	-1.9	98	83	93	4.5	4.9	4.8	54.4	54.3	54.0	WSW 1	W 1	NW 1	10	1	10		≡1
17.	1.9	6.3	3.0	3.7	6.8	-1.5	98	83	95	5.2	5.9	5.4	47.6	45.6	48.2	NNE 1	WSW 1	0	10	10	10		●3 ≡1
18.	5.8	10.1	1.6	5.8	7.9	0.7	91	76	94	6.3	7.0	4.9	50.6	53.2	56.7	ENE 1	0	NW 1	1	1	0	1.6	
19.	2.8	10.0	6.2	6.3	10.7	-0.9	91	-	82	5.1	-	5.8	59.3	61.5	61.8	NNE 2	N 2	NW 2	0	0	1		
20	9.0	13.2	4.6	8.9		-	66	55	78	5.6	6.3	4.9	62.2	63.3	62.3	ENE 3	0	S 3	2	1	9		
21.	6.0	9.0	5.4	6.8	-	-	82	68	91	5.7	5.8	6.1	65.7	64.4	62.8	S 2	S 1	0	10	10	10		●3
22	5.8	6.8	5.7	6.1	-	-	97	98	93	6.7	7.2	6.3	61.7	62.0	65.3	0	0	S 3	10	10	10	0.9	●3 ≡1.2
23.	6.8	9.0	6.8	7.5	-	-	88	61	87	6.5	5.2	6.4	67.8	68.2	67.8	S 2	S 3	ENE 1	10	10	10	16.9	●1
24.	4.8	8.6	4.2	5.9	-	-	87	81	97	5.6	6.7	6.0	62.3	60.0	61.7	ENE 3	ENE 3	S 2	10	10	10		●3
25.	5.6	10.0	6.8	7.5	-	-	94	74	80	6.4	6.8	5.9	62.8	63.3	63.4	NW 1	S 1	0	10	10	10	6.4	●1.3
26.	6.6	-	7.6	-	-	-	85	-	77	6.2	-	6.0	63.1	64.1	65.7	NW 1	-	0	5	-	9	0.9	●1
27	-	12.2	10.4	-	-	-	-	65	70	-	6.9	6.6	66.4	67.1	66.4	-	NNE 2	NNE 2	-	5	2		
28.	12.4	15.0	9.6	12.3	-	-	85	60	82	8.9	7.6	7.2	64.6	63.4	64.6	NNE 2	NW 1	NW 2	2	2	2		
29.	-	12.0	7.4	-	-	-	-	69	86	-	7.2	6.6	65.3	64.3	62.6	-	ENE 2	NW 2	-	8	2		
30.	8.6	14.4	6.4	9.8	-	-	81	67	91	6.7	8.2	6.0	61.2	61.1	61.1	ENE 2	NW 2	NW 2	1	0	1		
31.																							
Midd.	4.4	7.4	3.8	5.2	-	-	89	77	89	5.5	5.8	5.4	759.2	759.1	759.6	1.4	1.1	1.2	7.5	6.2	7.6	65.1	

GODTHAAB. **JULI.** **1882.**

Dag	Thermometer. Celsius.						Fugtighedsgrad			Damptryk.			Barometer.			Vindens Retn. og Styrke			Skydække			Ned-bör	Anmærkn:
	8.	2.	9.	Middel	Max.	Min.	8.	2.	9.	8.	2.	9.	8.	2.	9.	8.	2	9.	8.	2.	9.		
1.	–	12.4	5.8	–	-	-	-	72	88	-	7.7	6.1	760.0	759.5	758.5	–	NW 2	NW 3	–	1	1		
2.	–	5.8	2.4	–	-	-	-	87	96	-	5.9	5.3	59.1	59.5	60.2	–	NW 2	NW 1	–	10	10		
3.	2.8	5.0	2.8	3.5	-	-	93	78	89	5.2	5.1	5.0	61.1	61.5	61.0	WSW 1	WSW 2	NW 1	2	1	8		
4.	4.2	9.4	6.2	6.6	-	-	90	76	82	5.6	6.7	5.8	58.6	56.4	55.9	WSW 1	0	0	5	7	9		
5.	9.2	10.4	5.0	8.2	-	-	71	76	90	6.2	7.3	5.9	56.6	57.2	59.0	NNE 2	NW 2	NW 3	8	8	4		
6.	6.2	9.4	4.2	6.6	-	-	85	76	97	6.0	6.7	6.0	61.4	62.4	63.4	NW 3	NW 3	NW 2	2	2	2		
7	6.4	12.6	7.2	8.7	-	-	86	72	80	6.1	7.8	6.1	62.2	59.3	56.2	NNE 2	NW 1	NW 2	1	0	1		
8.	9.0	6.0	5.0	6.7	-	-	87	88	94	7.4	6.1	6.1	55.9	57.4	59.3	NW 1	WSW 1	NW 1	2	10	9		
9.	7.6	9.0	4.2	6.9	-	-	83	84	90	6.5	7.2	5.6	60.4	60.1	59.7	NW 1	NW 3	NW 2	3	2	10		
10.	5.4	5.2	3.8	4.8	-	-	91	90	93	6.1	6.0	5.6	59.1	58.6	59.1	NW 1	NW 2	NW 1	10	10	10		
11.	–	9.4	5.0	–	-	-	–	76	94	-	6.7	6.1	59.5	59.4	59.0	–	NW 2	NW 1	–	5	4		
12.	6.0	6.8	5.2	6.0	-	-	88	85	90	6.1	6.3	6.0	57.2	57.2	58.0	NW 2	NW 3	NW 1	2	6	10		
13.	5.8	6.8	4.1	5.6	-	-	76	84	95	5.2	6.2	5.8	59.2	60.5	61.2	S 1	S 1	S 1	10	10	10		
14.	5.8	9.0	6.2	7.0	-	-	91	76	94	6.3	6.5	6.7	58.6	56.7	55.2	0	0	0	10	10	10		
15.	4.8	7.9	4.0	5.6	-	-	96	78	93	6.1	6.2	5.7	53.3	53.4	53.6	NNE 1	NW 4	NW 3	10	5	10		≡ 2
16.	-	-	-	-	-	-	-	-	-	-	-	-	54.0	54.6	56.3	-	-	-	-	-	-		
17.	-	-	-	-	-	-	-	-	-	-	-	-	58.3	58.2	58.0	-	-	-	-	-	-		
18.	-	-	-	-	-	-	-	-	-	-	-	-	56.4	56.0	55.3	-	-	-	-	-	-		●
19.	-	-	-	-	-	-	-	-	-	-	-	-	53.8	53.8	55.0	-	-	-	-	-	-		●
20	-	-	-	-	-	-	-	-	-	-	-	-	53.8	54.1	54.3	-	-	-	-	-	-		
21.	-	8.9	8.8	–	-	-	-	62	63	-	5.3	5.3	55.5	52.9	52.9	-	S 2	S 2-3	-	10	10		● 3
22	9.2	13.5	6.6	9.8	-	6.3	72	63	88	6.3	7.3	6.4	54.5	54.2	54.3	S 3	S 3	SW 2	1	5	5	11.8	
23.	11.6	15.3	7.1	11.3	14.1	4.3	77	61	90	7.8	8.0	6.8	50.5	50.0	49.9	NNE 2	S 2	S 1	1	9	8	0.2	● -
24.	8.4	11.4	5.3	8.4	16.1	5.9	91	79	92	7.4	8.0	6.1	49.4	49.6	49.8	0	SW 1	0	9	10	10		● 1 ≡ 2.3
25.	5.5	10.9	5.8	7.4	12.9	2.9	96	76	90	6.4	7.4	6.2	50.1	50.2	50.3	WSW 1	WSW 1	WNW 1	2	3	1		≡ 2.3
26.	6.4	7.9	4.2	6.2	13.4	2.9	86	71	93	6.1	5.6	5.8	49.7	48.9	48.5	NW 1	WSW 1	WSW 1	10	2	10		≡ 1
27.	5.0	11.1	4.1	6.7	9.6	2.2	89	70	90	5.8	7.0	5.5	46.1	44.7	47.5	NNE 1	WNW 1	SW 2	10	4	10		
28.	5.3	6.4	4.0	5.2	11.1	2.5	86	86	92	5.7	6.1	5.6	50.0	51.8	54.9	0	W 1	WSW 1	10	10	10		≡ 2.3
29.	5.0	10.4	3.2	6.2	8.2	2.6	90	76	97	5.9	7.3	5.6	57.4	57.0	57.7	NE 1	0	NNW 2	10	0	1		≡ 1
30.	5.4	12.6	7.3	8.4	10.5	1.7	91	70	90	6.1	7.7	6.9	55.3	53.4	52.1	NNE 2	NNE 1	0	7	1	5		
31.	11.2	14.2	6.5	10.6	13.5	4.3	74	63	78	7.4	7.6	5.6	48.8	49.6	51.9	0	NE 1-2	NNE 1	9	7	1		
Midd.	–	–	–	–	-	-	-	-	–	-	-	-	755.7	755.4	755.7	–	–	–	-	-	-	12.0	

AUGUST.

Dag	8.	2.	9.	Middel	Max.	Min.	8.	2.	9.	8.	2.	9.	8.	2.	9.	8.	2	9.	8.	2.	9.	Ned-bör	Anmærkn:
1.	4.7	8.0	6.0	6.2	17.0	3.0	94	73	85	6.0	5.9	5.9	754.0	755.8	757.0	SW 1	S 2	S 1	10	9	7		≡ 1.3
2.	6.9	8.6	8.4	8.0	9.6	4.0	91	96	97	6.8	8.0	8.0	56.9	56.9	56.8	NE 2	ENE 1	0	10	10	10	1.2	● 1.2
3.	8.3	13.4	5.0	8.9	8.9	5.2	94	75	94	7.7	8.6	6.1	53.4	50.8	52.6	NE 1	0	SW 1	10	5	10	3.0	
4.	5.5	5.1	4.9	5.2	13.4	3.4	96	90	94	6.4	5.9	6.0	57.7	59.5	61.2	SW 1	SW 2	S 2	10	10	10	1.4	● 1
5.	6.1	6.9	5.9	6.3	7.3	3.9	97	88	81	6.8	6.6	5.6	61.9	61.6	60.7	S 1	S 1	S 1	10	10	10	0.7	● 1.2
6.	7.4	10.5	5.0	7.6	7.5	4.3	86	80	94	6.6	7.6	6.1	56.8	54.8	54.4	NNE 1	0	SW 1	10	9	10	0.4	≡ 3
7.	5.2	7.2	6.2	6.2	12.6	3.0	90	83	93	6.0	6.3	6.6	55.3	56.6	57.2	SSW 2	SW 1	0	10	10	10		
8.	9.2	12.2	6.0	9.1	9.6	4.3	79	67	96	6.8	7.1	6.7	53.5	49.4	46.3	NE 1	WSW 1	W 1	5	8	9		
9.	7.3	7.9	4.5	6.6	12.6	4.1	93	90	96	7.1	7.2	6.0	47.7	50.7	54.3	0	SSW 2	SSW 2	10	10	10	2.0	● 1.2
10.	4.5	7.3	3.3	5.0	8.6	2.6	89	78	92	5.6	5.9	5.3	55.9	55.6	55.1	W 1	0	NW 1	10	9	9	1.5	● 1
11.	4.3	5.4	2.8	4.2	7.8	1.5	92	87	91	5.7	5.9	5.1	55.6	56.5	58.0	0	WSW 1	SW 1	10	10	10		≡ 1.3
12	4.4	8.9	3.8	5.7	6.5	1.5	87	72	93	5.4	6.1	5.6	56.8	54.2	53.7	NE 1	0	NNE 1	9	1	0	0.2	● 1
13.	3.7	6.0	2.6	4.1	9.3	2.2	93	82	96	5.6	5.7	5.3	56.3	58.1	59.3	SSW 2	SW 2	0	10	7	1	0.1	● 1 ≡ 1
14.	3.0	8.8	2.5	4.8	6.3	-1.5	95	73	96	5.4	6.2	5.3	59.0	57.4	55.6	WSW 1	WSW 1	N 1	10	1	0	0.1	● 1 ≡ 1
15.	3.0	6.8	3.2	4.3	8.8	0.3	98	82	93	5.6	6.1	5.4	54.2	54.7	56.5	0	WSW 1	S 1	10	0	10		≡ 1
16.	3.7	4.7	2.6	3.7	7.1	2.0	90	89	89	5.4	5.7	4.9	58.4	58.8	58.8	SW 1	WSW 1-2	WSW 1-2	10	10	10		
17.	2.6	4.6	3.4	3.5	6.0	1.1	84	76	92	4.7	4.8	5.3	57.2	56.9	58.2	S 2	S 2	0	10	10	9		
18.	4.8	8.2	3.1	5.4	5.6	1.4	86	74	91	5.5	6.0	5.2	56.7	54.7	53.5	NNE 1	NE 1	NNE 2	4	1	10		
19.	5.4	11.9	3.8	7.0	8.8	1.0	77	58	93	5.1	6.0	5.6	51.6	51.4	54.1	NE 2	0	WSW 1	0	0	1		≡ 1
20	4.1	9.0	3.0	5.4	11.9	1.4	93	71	93	5.7	6.1	5.3	57.0	56.6	57.0	NNE 1	N 2	N 2	10	0	10		≡ 1
21.	4.4	6.0	2.5	4.3	9.0	1.6	92	87	98	5.7	6.0	5.4	57.8	57.1	57.2	S 1	SW 1-2	SSW 3	10	7	10		≡ 1.3
22	4.7	4.7	4.6	4.7	6.7	1.5	94	97	98	6.0	6.2	6.2	57.2	59.6	60.1	S 4	S 3	S 2-3	10	10	10	3.5	● 1.3 ≡ 2.3
23.	4.6	5.4	3.9	4.6	4.8	2.6	98	97	98	6.2	6.5	6.0	58.0	56.0	55.2	S 2	S 1	0	10	10	10	6.4	● 1.3 ≡ 1.2
24.	3.3	7.0	3.0	4.4	6.1	1.5	97	87	96	5.6	6.5	5.5	57.3	58.3	60.4	N 1-2	NNE 1	NNE 1	10	5	10	5.6	≡ 1.3
25.	4.1	4.8	2.5	3.8	7.0	0.4	95	97	98	5.8	6.2	5.4	62.0	63.0	63.6	NE 1-2	S 1	WSW 1	7	10	10		≡ 2.3
26.	4.3	9.0	3.5	5.6	8.6	0.9	98	77	92	6.1	6.6	5.4	63.8	62.2	62.0	NE 1-2	0	0	10	1	0	0.3	≡ 1
27.	1.5	5.1	-0.1	2.2	9.0	-1.4	98	88	98	5.0	5.7	4.5	63.3	63.2	63.4	WSW 1	WSW 1	SW 1	10	0	10	0.1	≡ 1.3
28.	0.6	2.8	2.4	1.9	5.1	-1.6	98	88	89	4.7	4.9	4.9	63.9	62.9	62.0	S 2	SSW 2	SSW 1	10	10	9		≡ 1
29.	5.1	7.6	4.3	5.7	5.1	0.0	92	80	90	6.1	6.3	5.6	60.9	61.1	62.0	ENE 1	SW 1	S 1	9	9	8	2.4	● 1
30.	5.6	8.4	3.1	5.7	8.0	0.2	91	76	95	6.2	6.2	5.4	60.8	59.0	57.0	0	SW 2	S 2	1	1	1		
31.	3.6	4.4	5.3	4.4	8.4	1.4	93	89	71	5.5	5.5	4.7	53.4	52.1	51.4	S 2	S 3	SSE 3-4	9	10	10		● 1.2
Midd.	4.7	7.3	3.9	5.3	8.5	1.8	92	82	93	5.9	6.3	5.6	757.2	757.0	757.2	1.3	1.2	1.2	8.8	6.5	7.9	28.9	

Dag	Thermometer. Celsius.						Fugtighedsgrad			Damptryk			Barometer.			Vindens Retn. og Styrke			Skydække			Nedbör	Anmærkn:
	8.	2.	9.	Middel	Max.	Min.	8.	2.	9.	8.	2.	9.	8.	2.	9.	8.	2	9.	8.	2.	9.		
1.	5.2	5.6	5.1	5.3	7.1	2.5	94	93	95	6.2	6.3	6.3	750.1	749.4	747.8	S 2-3	S 2	S 2	10	10	10	10.1	●1.2 ■2
2.	4.8	4.1	3.7	4.2	6.6	3.6	100	100	100	6.4	6.1	6.0	43.5	44.0	47.1	S 3-4	S 2-3	S 2	10	10	10	11.6	●1 2 3
3.	3.4	4.4	2.8	3.5	4.8	2.3	98	96	98	5.7	5.9	5.5	47.0	47.0	48.6	S 2	S 1-2	S 1	10	10	10	8.6	●1.3
4.	0.9	3.4	2.2	2.2	5.3	-0.5	98	75	80	4.8	4.4	4.3	52.9	54.9	51.8	S 2	SSW 2	NE 1-2	10	10	10	5.9	✱1●1 2
5.	4.1	3.9	3.0	3.7	4.1	-0.1	92	90	93	5.6	5.5	5.3	39.4	38.6	40.3	ENE 1	S 4	S 3	10	10	10	2.3	●1.2.3
6.	4.2	4.2	2.0	3.5	4.9	0.2	90	87	94	5.6	5.4	5.0	43.0	47.7	51.5	ENE 1	NNW 2	WNW 2	8	10	10	6.6	●1.3
7.	2.0	3.2	1.6	2.3	6.1	-0.5	98	92	89	5.2	5.3	4.6	54.8	55.4	55.3	S 2	SW 2	S 1	10	10	9	3.4	✱●1 ⩊3 ≡2
8.	1.7	4.2	2.0	2.6	4.3	-0.5	93	84	93	4.8	5.2	4.9	54.8	57.4	61.0	N 1	NW 2	SW 1	9	5	10	0.1	●1✱2
9.	2.8	3.8	0.9	2.5	5.0	0.6	79	88	96	4.5	5.3	4.7	64.6	66.7	69.2	SSW 2	S 1	0	9	9	2	0.1	●3
10.	2.2	5.3	4.0	3.8	4.9	-1.7	65	49	52	3.5	3.2	3.2	69.1	66.9	61.7	ENE 1	ENE 2	ENE 2	0	1	1	0.2	⩊3
11.	4.5	6.7	5.1	5.4	6.0	0.5	68	70	89	4.3	5.1	5.8	54.4	52.3	54.0	ENE 2	ENE 2	SSE 3-4	10	10	10		●2 3
12.	4.6	5.5	3.8	4.6	7.2	3.0	96	99	98	6.0	6.7	5.9	51.3	49.1	48.1	S 2	S 3	S 2	10	10	10	6.6	●1.2.3 ⩊1
13.	2.6	4.0	3.3	3.3	5.9	1.3	100	93	88	5.6	5.7	5.1	51.7	52.3	51.2	S 2-3	S 3	S 2	10	10	10	14.1	●1 2 3 ⩊3
14.	3.0	1.2	0.1	1.4	4.2	1.6	91	96	96	5.2	4.8	4.4	47.3	48.2	51.7	S 3	SSW 2	S 1	10	10	7	3.3	●1 2✱2 3
15.	1.8	4.4	1.9	2.7	3.1	-2.0	82	80	90	4.3	5.0	4.7	54.8	53.7	52.6	S 1-2	0	ENE 1	3	9	10	9.7	✱3●3 ⩊1
16.	1.8	3.7	3.0	2.8	4.4	0.2	98	98	100	5.1	5.9	5.7	52.1	53.1	54.4	ENE 1	S 2	NE 1	10	10	10	11.4	●1 2 3
17.	5.5	5.0	5.8	5.4	5.5	1.0	96	97	91	6.4	6.3	6.3	54.6	53.3	48.3	S 2	ENE 1	NNE 2	10	10	10	57.7	●1 2 3
18.	6.9	5.9	7.3	6.7	7.2	3.2	87	97	98	6.5	6.7	7.4	49.0	44.6	47.0	ENE 1	ENE 1-2	S 1	10	10	10	7.0	●1 2 3
19.	6.1	5.1	5.1	5.4	8.6	4.4	96	86	85	6.7	5.6	5.5	40.1	42.9	44.7	ENE 2	S 2	S 2	5	10	4	10.0	●2 ⩊3
20.	4.2	3.4	2.3	3.3	7.0	2.0	84	92	96	5.2	5.3	5.2	48.8	49.6	50.5	S 2	SSW 1-2	0	10	10	10	5.1	●3
21.	3.0	1.6	0.3	1.6	4.2	1.4	91	98	94	5.2	5.1	4.4	51.1	52.3	54.1	S 2	S 2	0	10	10	10	3.2	●1.2 3
22.	1.4	2.4	0.7	1.5	3.6	-0.6	89	93	100	4.5	5.1	4.8	53.8	54.8	57.0	S 1-2	0	0	10	10	1	1.2	✱2. ⩊3
23.	0.6	3.9	2.5	2.3	2.5	-2.6	89	82	79	4.2	5.0	4.4	57.4	55.7	52.9	0	0	SW 1	1	10	10	0.2	
24.	3.6	3.2	2.1	3.0	3.9	-0.9	97	95	94	5.7	5.5	5.1	47.3	48.7	50.5	S 3	S 2	SW 1	10	10	10	3.3	●1.2.3
25.	2.4	1.8	0.9	1.7	5.6	-0.6	96	96	92	5.3	5.1	4.5	53.4	54.3	53.4	SW 1	WNW 1	S 1	10	10	10	1.1	●1 2✱2
26.	-0.6	3.5	-1.2	0.6	2.6	-2.7	94	51	94	4.1	3.0	4.0	54.7	49.0	51.2	0	0	NNE 1	10	9	10	4.6	✱1
27.	-0.7	0.6	-0.7	-0.3	3.5	-2.5	92	82	86	4.0	3.9	3.8	52.6	52.1	51.8	N 1	NNE 1	NNE 2	2	1	0	0.1	✱1 ⩊3
28.	-1.7	0.2	-1.4	-1.0	0.6	-3.6	88	78	80	3.6	3.6	3.3	53.3	54.4	56.6	NNE 1	NNE 1	0	1	1	0		⩊3
29.	-0.8	0.9	-0.9	-0.3	0.2	-3.0	88	80	84	3.8	4.0	3.6	58.7	58.7	58.1	NNE 2	NE 1-2	NNE 1-2	0	5	9		
30.	0.0	1.1	-0.8	0.1	0.9	-2.1	81	75	75	3.7	3.8	3.3	56.0	54.9	56.1	NNE 1	NE 2	NNE 1	10	4	0		
31.																							
Midd.	2.7	3.5	2.2	2.8	4.7	0.1	90	86	90	5.1	5.1	4.9	752.1	752.1	752.6	1.6	1.7	1.3	7.9	8.5	7.8	187.5	

OKTOBER.

Dag	8.	2.	9.	Middel	Max.	Min.	8.	2.	9.	8.	2.	9.	8.	2.	9.	8.	2	9.	8.	2.	9.	Nedbör	Anmærkn:
1.	-2.2	-0.4	-1.3	-1.3	0.6	-4.3	71	63	73	2.8	2.8	3.0	749.5	745.0	743.1	ENE 2	0	ENE 1	10	10	10		
2.	-1.6	0.5	-2.8	-1.3	0.0	-3.2	82	64	85	3.3	3.1	3.2	41.3	41.1	42.3	NE 1	NNE 1	0	10	2	1		✱1 ⩊3
3.	-1.0	0.2	-3.4	-1.4	0.5	-6.0	69	69	91	2.9	3.2	3.2	43.5	43.4	43.5	SSW 1	SSW 1	0	10	7	8		
4.	-5.3	0.0	-2.7	-2.7	0.7	-7.8	98	85	85	3.0	3.9	3.2	45.9	48.4	51.3	0	S 1	NE 1	5	8	0		⩊3
5.	-0.7	0.4	-0.4	-0.2	0.8	-7.0	73	90	98	3.2	4.3	4.4	50.6	49.4	51.2	E 1	0	NE 1	10	10	10		✱2 3
6.	0.0	1.8	1.2	1.0	0.4	-2.0	98	93	77	4.5	4.9	3.9	52.4	50.8	48.2	0	S 1	S 1	10	9	1	11.4	✱1.2 ⩊3
7.	0.7	4.9	5.5	3.7	2.1	-1.3	76	58	49	3.7	3.8	3.3	43.1	39.2	39.3	NE 1	SE 1	SE 1-2	9	10	10		⩊3
8.	-1.0	-0.5	-0.9	-0.8	5.5	-1.9	90	81	80	3.9	3.6	3.5	43.6	43.2	41.7	SSW 1	SSW 1-2	SSW 1	9	10	10	0.1	✱1
9.	-1.6	-1.8	-1.6	-1.7	0.2	-3.1	86	100	100	3.5	4.0	4.1	45.5	49.1	53.4	S 2	S 3-4	S 3	10	10	10	1.0	✱1 2 3
10.	-0.7	-0.6	-1.5	-0.9	-0.5	-2.7	98	98	98	4.3	4.3	4.0	56.9	56.4	54.0	S 2	S 2	S 1	10	10	10	0.6	✱1 2 3
11.	-2.0	-3.2	-3.1	-2.8	-0.4	-3.5	90	82	80	3.5	3.0	2.9	49.1	47.4	47.4	NNE 1	NNE 2	NE 1	8	1	9	0.5	⩊3
12.	-4.4	-4.2	-5.8	-4.8	-2.0	-7.5	88	77	82	2.9	2.6	2.4	47.0	45.8	44.7	NE 1	ENE 1	ENE 1	1	0	4		⩊3
13.	-5.5	-3.6	-4.2	-4.4	-4.1	-6.7	80	74	81	2.4	2.5	2.7	42.8	44.5	47.9	NNE 2	NNE 2	NNE 1	2	7	0		⩊3
14.	-4.8	-4.2	-3.7	-4.2	-2.9	-6.9	76	77	78	2.4	2.6	2.7	49.1	47.8	45.3	NNE 2	ENE 2	ENE 1	1	10	10		
15.	-3.7	-2.7	-2.6	-3.0	-3.3	-5.6	91	89	98	3.1	3.3	3.7	43.7	41.2	40.6	ENE 1	ENE 2	ENE 2	10	10	10	0.5	✱1 3
16.	-2.2	-2.9	-4.2	-3.1	-2.1	-3.7	85	83	84	3.3	3.0	2.8	43.5	46.7	50.3	NNW 1	N 2	NNE 2	10	9	0	0.2	⩊3
17.	-4.6	-4.4	-5.4	-4.8	-2.2	-5.3	72	70	83	2.3	2.3	2.5	51.4	50.6	49.4	NNE 2	NNE 2	NNE 1-2	1	0	0		⩊3
18.	-7.0	-5.0	-6.0	-6.0	-4.4	-7.8	86	84	87	2.3	2.6	2.5	43.3	47.0	45.1	ENE 1	ENE 1	NE 1	4	7	1		⩊1-3
19.	-7.0	-4.9	-4.4	-5.4	-4.0	-10.8	86	74	81	2.3	2.3	2.7	43.1	40.9	36.4	ENE 1	NNE 2	NE 1	1	0	8		
20.	-5.0	-1.9	-0.7	-2.5	-4.3	-7.5	88	78	83	2.7	3.1	3.6	36.4	36.1	40.9	S 1	0	SSW 2	2	2	10		
21.	-1.4	-1.6	-2.5	-1.8	-0.6	-5.8	96	84	92	4.0	3.4	3.5	47.0	50.2	53.1	NNW 3	N 2-3	NNW 2-3	10	10	10	0.8	●1✱1 3
22.	-3.0	-2.7	-3.7	-3.1	-1.3	-3.6	87	85	84	3.2	3.2	2.9	55.9	56.7	59.5	NNW 2-3	N 3	NNW 2	10	10	3	0.3	✱1
23.	-5.5	-6.6	-7.8	-6.6	-2.7	-6.2	75	76	74	2.3	2.1	1.8	61.6	61.0	58.5	NNE 2	NNE 2	ENE 3	0	0	0		⩊3
24.	-6.7	-6.2	-8.8	-7.2	-5.5	-10.0	78	74	85	2.1	2.1	1.9	53.6	53.0	53.4	NE 3-4	ENE 1	ENE 1	0	1	0		⩊1
25.	-6.9	-5.0	-10.2	-7.4	-5.1	-9.3	86	84	97	2.3	2.6	2.0	54.8	56.4	60.0	ENE 1	ENE 1	ENE 1	1	0	0		⩊3
26.	-4.9	-4.7	-4.4	-4.7	-4.8	-10.8	98	88	86	3.1	2.8	2.8	62.3	60.8	56.9	NE 1	ENE 2	ENE 2	2	2	6		⩊3
27.	-3.4	-3.3	-3.9	-3.5	-3.3	-5.7	87	76	77	3.1	2.7	2.6	52.1	49.8	47.0	NNE 2	NNE 2	NNE 2	9	3	0		⩊3
28.	-5.3	-3.1	-1.5	-3.3	-2.8	-6.0	83	78	86	2.5	2.8	3.5	46.7	45.3	47.1	ENE 1	NNE 2	NNE 1	9	10	10		
29.	-3.0	-3.7	-5.2	-4.0	-1.5	-5.8	87	84	76	3.2	2.9	2.3	47.4	50.8	55.1	N 2-3	NNW 3	NW 2	10	10	10	0.1	✱1
30.	-6.2	-7.0	-5.8	-6.3	-2.7	-6.7	74	94	74	2.1	2.5	2.2	60.9	60.1	58.0	NNW 1	NE 1	NNE 2-3	10	10	10		
31.	-6.9	-5.8	-5.3	-6.0	-5.6	-7.7	75	80	80	2.0	2.3	2.3	54.2	52.3	51.4	NNE 2	NNE 2	NE 1	4	4	10		
Midd.	-3.6	-2.7	-3.5	-3.3	-1.8	-5.9	84	80	83	3.0	3.1	3.0	749.1	748.7	748.9	1.5	1.6	1.4	6.4	6.2	5.8	15.5	

GODTHAAB. **NOVEMBER.** **1882.**

Dag	Thermometer. Celsius.						Fugtighedsgrad			Damptryk			Barometer.			Vindens Retn. og Styrke			Skydække			Nedbör	Anmærkn:
	8.	2.	9.	Middel	Max.	Min.	8.	2.	9.	8.	2.	9	8.	2.	9.	8.	2	9.	8.	2.	9.		
1.	-7.2	-5.9	-8.0	-7.0	-4.3	-7.3	90	82	94	2.3	2.4	2.3	751.5	750.9	750.3	ENE 1	NNE 1	0	5	5	4		♕3
2.	-5.5	-4.6	-5.8	-5.3	-5.0	-8.6	77	77	74	2.3	2.6	2.2	48.3	46.9	48.0	NNE 1-2	NNE 2	NNE 1	10	10	2		♕3
3.	-6.3	-7.0	-7.0	-6.8	-4.5	-10.7	84	94	81	2.4	2.5	2.2	51.0	53.5	54.8	NNE 1-2	NNE 1-2	NNE 2	7	10	10		*2.3
4.	-8.5	-11.6	-9.8	-10.0	-5.7	-13.6	88	85	67	2.1	1.6	1.4	53.0	51.3	48.1	0	E 1	E 2	7	5	1	0.5	*1 ♕3
5.	-9.6	-8.1	-9.0	-8.9	-8.2	-13.3	68	74	72	1.5	1.8	1.6	47.7	49.5	52.3	ENE 2	ENE 2	NNE 2	1	0	0		♕1.3
6.	-10.2	-8.7	-6.7	-8.5	-8.0	-11.0	83	79	89	1.7	1.8	2.4	56.8	57.4	58.1	ENE 2	ENE 2	0	2	6	10		*3 ♕1
7.	-5.6	-3.9	-4.1	-4.5	-5.5	-10.6	93	84	100	2.8	2.9	3.3	57.7	56.9	55.5	0	S 2	S 2-3	10	10	10	0.1	*1.2.3 ♕3
8.	-6.7	-6.5	-9.6	-7.6	-3.6	-7.1	78	73	78	2.1	2.0	1.7	58.7	60.0	62.6	N 2	NNE 2	NNE 3	10	5	0	0.8	♕3
9.	-10.1	-8.4	-5.7	-8.1	-6.3	-10.8	76	61	55	1.6	1.5	1.6	60.1	55.6	54.8	ENE 2-3	ENE 2	S 1	1	10	10		♕1
10.	-0.7	-0.4	-0.5	-0.5	-0.6	-10.3	77	89	96	3.3	3.9	4.3	53.9	53.5	52.5	S 2	S 2	S 2	10	10	10		*1.2.3
11.	-0.8	-2.2	-4.8	-2.6	0.4	-1.1	98	98	93	4.2	3.8	2.9	48.7	50.0	51.3	S 3	WNW 2	0	10	10	10	0.9	*1.2.3
12.	-5.4	-5.8	-6.8	-6.0	-0.6	-5.9	93	77	75	2.8	2.3	2.0	50.2	47.8	43.7	SSE 2-3	SSE 1	ENE 1	9	10	4	1.2	*1 ♕1
13.	-6.6	-7.7	-9.2	-7.8	-5.2	-11.8	97	95	94	2.7	2.4	2.1	42.1	44.4	46.0	NNW 1	NNW 2	0	10	10	9		*1.2.3
14.	-14.0	-6.5	-8.7	-9.7	-6.6	-17.2	91	87	88	1.4	2.4	2.0	49.4	52.7	54.4	ENE 1	N 1	0	9	7	10	1.9	*2 ♕1.3
15.	-7.4	-3.0	-2.8	-4.4	-6.4	-14.0	81	74	81	2.1	2.7	3.0	45.1	43.3	42.1	ENE 3-4	S 2	ENE 2	10	10	10	0.4	♕1
16.	-0.8	-1.9	-2.3	-1.7	0.3	-7.7	88	-	-	3.8	-	-	43.4	45.2	44.7	SSW 1	S 2-3	SSE 2	10	10	10	0.5	*1.2.3
17.	-2.2	-2.9	-5.1	-3.4	0.3	-2.8	89	91	98	3.5	3.4	3.0	43.8	43.9	46.0	SSE 2	SE 1	ENE 1	10	10	1	0.2	*1.2 ♕3
18.	-5.1	-6.0	-5.1	-5.4	-2.2	-10.4	98	95	80	3.0	2.7	2.5	50.3	54.2	54.6	S 1-2	W 2	SSE 2	10	10	10	0.3	*1.2 ♕1.3
19.	-2.6	-2.7	-5.2	-3.5	-2.5	-6.3	87	-	-	3.3	-	-	53.8	55.4	58.5	SSE 2-3	SSW 3	N 1	10	10	10	0.4	*1.2.3
20	-6.2	-6.1	-5.7	-6.0	-2.3	-6.9	90	82	90	2.5	2.3	2.7	61.0	60.6	60.4	SW 1-2	S 2	S 2	9	4	6	5.4	*1. ♕1.3
21.	-5.7	-6.6	-7.8	-6.7	-5.1	-6.2	93	89	83	2.7	2.5	2.1	60.8	60.3	61.0	N 1	NNE 2	NNE 2	10	10	9	0.1	*1
22	-9.2	-10.4	-10.9	-10.2	-5.7	-9.4	78	80	79	1.7	1.6	1.5	61.5	62.2	64.0	NNE 2	NNE 3	ENE 2	1	0	0		♕1.3
23.	-11.0	-11.1	-10.5	-10.9	-9.1	-11.8	76	68	80	1.5	1.3	1.6	67.0	66.3	64.5	ENE 2	ENE 2	ENE 3	0	1	0		♕1.3
24.	-8.4	-7.0	-6.7	-7.4	-8.1	-11.9	85	75	81	2.0	2.0	2.2	64.0	64.4	65.4	NE 2	ENE 1	NE 1	10	10	10		
25.	-6.6	-6.4	-6.4	-6.5	-6.3	-10.2	92	93	93	2.5	2.6	2.6	66.2	65.5	64.3	NE 1-2	NE 2	NNE 2	10	10	10	0.1	*1 ♕3
26.	-7.5	-7.4	-6.9	-7.3	-5.9	-8.0	95	92	84	2.4	2.3	2.2	62.5	60.2	57.4	NNE 2	NE 2	NNE 2	1	1	4		
27.	-5.5	-6.0	-4.4	-5.3	-5.4	-8.1	85	82	86	2.6	2.4	2.8	54.3	52.9	51.5	NE 2-3	NE 2-3	NE 2-3	8	7	0		♕3
28.	-5.6	-0.1	-2.9	-2.9	-3.1	-6.0	93	94	85	2.8	4.3	3.1	55.3	57.1	51.7	0	S 1	ENE 2	5	10	0		♕3
29.	-0.2	0.6	-0.5	0.0	0.7	-6.9	100	90	86	4.5	4.3	3.8	42.8	43.3	44.4	S 1	NE 2	NE 1	10	10	10	0.6	*1.2.3
30.	-3.0	-3.0	-3.6	-3.2	1.3	-7.1	87	98	95	3.2	3.6	3.3	48.1	51.3	53.4	N 1	NNW 1	0	9	10	10	1.6	*2
31.																							
Midd.	-6.1	-5.6	-6.1	-5.9	-4.1	-9.1	87	84	84	2.6	2.6	2.4	753.6	753.9	753.9	1.6	1.8	1.5	7.5	7.7	6.3	15.0	

DECEMBER.

Dag	T 8.	T 2.	T 9.	Middel	Max.	Min.	F 8.	F 2.	F 9.	D 8.	D 2.	D 9	B 8.	B 2.	B 9.	V 8.	V 2	V 9.	S 8.	S 2.	S 9.	Nedbör	Anmærkn:
1.	-5.0	-5.5	-6.6	-5.7	-2.7	-5.8	93	87	89	2.9	2.6	2.5	748.5	744.1	743.6	NE 2	NE 2	NE 2	4	3	0	0.3	♕3
2.	-6.2	-6.1	-8.4	-6.9	-4.8	-14.9	90	85	88	2.5	2.4	2.1	46.0	45.3	46.3	0	E 1	ENE 1	10	10	4		♕3
3.	-9.6	-10.2	-8.4	-9.4	-5.7	-10.3	81	83	85	1.7	1.7	2.0	49.5	52.2	55.1	NNE 2	ENE 1	NE 1	1	3	10		♕1.3
4.	-8.3	-7.2	-4.3	-6.6	-8.0	-11.7	85	78	84	2.0	2.0	2.8	55.0	50.6	40.3	NE 2	ENE 2	ENE 2	4	10	10		
5.	-1.1	-5.7	-8.6	-5.1	-1.1	-8.4	100	100	82	4.2	3.0	1.9	33.6	43.0	59.6	NE 2	NW 3	WNW 2	10	10	10	0.8	*1.2.3 ▲2
6.	-10.2	-9.7	-10.3	-10.1	1.2	-10.3	87	94	90	1.8	2.0	1.8	61.6	61.9	63.5	SE 1	SE 1	0	9	9	10	1.5	*3 ♕3
7.	-10.4	-12.3	-9.9	-10.9	-5.8	-15.4	83	85	87	1.7	1.5	1.8	59.4	54.6	51.2	NNE 2	NNE 3-4	NNE 3	3	10	8	1.1	♕3
8.	-16.5	-9.6	-4.0	-10.0	-9.8	-16.5	90	91	73	1.1	1.9	2.4	56.7	58.4	56.7	SE 1	ENE 2	NE 2-3	2	2	10		♕1
9.	2.0	3.0	-0.8	1.4	2.2	-16.8	66	79	100	3.5	4.5	4.3	47.2	44.2	47.1	NE 2	0	S 2	10	10	9		♕3
10.	-3.6	-9.4	-5.9	-6.3	3.6	-3.6	89	100	95	3.1	2.2	2.8	49.8	50.0	49.5	SSW 2	0	NNE 1	3	3	1		
11.	-2.7	-3.0	-1.2	-2.3	-2.6	-9.8	85	74	65	3.2	2.7	2.7	54.2	56.2	54.7	NE 2	S 1	ENE 1	9	9	10		♕3
12.	-3.2	-4.2	-5.7	-4.4	-0.1	-5.8	59	84	90	2.1	2.8	2.7	59.7	61.9	63.1	SE 1	S 2	NE 1	7	10	6		♕1.3
13.	-4.7	-5.2	-5.0	-5.0	-2.9	-8.0	81	74	84	2.6	2.2	2.6	63.6	64.4	65.4	NNE 2	NNE 2	NNE 1-2	10	10	10		♕3
14.	-5.7	-8.9	-13.2	-9.3	-4.6	-6.3	82	75	88	2.4	1.7	1.4	64.9	64.5	64.2	NNE 2	NE 1	0	4	1	0		♕1.3
15.	-8.8	-7.2	-6.4	-7.5	-5.4	-16.1	75	67	74	1.7	1.8	2.1	63.6	62.0	61.6	0	NE 1	ENE 2	1	1	0		♕3
16.	-6.7	-8.1	-8.0	-7.6	-5.6	-12.0	76	77	65	2.1	1.9	1.6	58.2	56.2	54.4	NNE 2	NNE 1-2	NNE 2	2	4	0		♕1.3
17.	-9.2	-7.6	-7.6	-8.1	-6.6	-10.8	88	86	92	2.0	2.2	2.3	57.4	58.9	59.0	ENE 1	NNE 1-2	NNE 2	0	2	10		♕1.3
18.	-7.2	-5.8	-6.2	-6.4	-7.1	-9.9	90	90	93	2.3	2.6	2.6	55.0	52.6	51.1	NNE 2	NNE 2	NNE 2	10	0	0		♕3
19.	-6.2	-6.4	-6.0	-6.2	-5.1	-8.0	71	90	87	2.0	2.5	2.5	50.3	51.4	54.0	NNE 1-2	NNE 1	NNE 1-2	0	7	10		♕1
20	-7.0	-7.2	-7.6	-7.3	-5.7	-9.3	84	84	86	2.4	2.2	2.2	58.1	60.9	63.8	SW 2	SW 1	0	10	10	10		*2
21.	-8.9	-9.8	-8.7	-9.1	-6.5	-10.1	78	81	88	1.8	1.7	2.0	65.5	63.5	63.7	ENE 1-2	ENE 2	0	4	2	10	0.1	♕1
22	-7.8	-3.4	-5.1	-4.1	-3.7	-10.2	-	-	90	-	-	2.8	60.1	60.7	62.4	S 3	S 2-3	W 1	10	10	10	0.5	*1.2.3
23.	-6.6	-6.6	-7.5	-6.9	-3.2	-7.1	89	89	86	2.5	2.5	2.2	61.5	60.0	59.9	NNW 1	NNE 2	NE 1	10	3	9	0.4	
24.	-7.7	-8.6	-8.3	-8.2	-6.1	-11.0	83	79	88	2.1	1.8	2.1	60.4	60.8	60.9	ENE 1	NNE 1	NNE 2	10	5	10		♕3
25.	-9.8	-9.8	-10.0	-9.9	-7.6	-14.8	74	74	80	1.6	1.6	1.7	61.3	61.2	60.6	NNE 2	NNE 2	NNE 1	9	10	10		
26.	-11.2	-12.4	-12.5	-12.0	-9.5	-11.4	79	77	77	1.5	1.3	1.3	59.1	58.0	56.3	0	NW 2	WNW 1-2	10	10	10		*2
27.	-11.9	-12.2	-14.0	-12.7	-10.6	-16.5	67	74	71	1.2	1.3	1.1	58.2	56.8	58.1	WSW 1-2	NNE 1	NNE 1	10	10	3	0.1	♕3
28.	-12.7	-12.5	-14.2	-13.1	-11.8	-14.3	73	-	87	1.2	-	1.3	58.0	56.6	56.3	NNE 2	NNE 2	NNE 2	10	8	1		♕3
29.	-14.1	-13.3	-13.0	-13.5	-12.2	-14.4	70	68	76	1.1	1.1	1.3	55.3	54.2	53.4	NNE 1	NNE 1-2	NNE 1-2	1	0	0		♕1.3
30.	-12.9	-12.2	-12.8	-12.6	-12.3	-14.3	100	93	80	1.6	1.6	1.3	52.2	51.0	51.0	NNE 2	NNE 2	N 2	1	10	10		♕1.3
31.	-13.6	-13.8	-14.1	-13.8	-11.7	-13.9	83	83	92	1.3	1.3	1.4	50.2	49.5	49.8	NNE 2	N 2	NNE 2	8	9	10		
Midd.	-7.9	-8.1	-8.2	-8.1	-5.5	-11.2	79	78	84	2.0	2.0	2.1	755.9	755.7	756.0	1.6	1.6	1.4	6.2	6.5	6.8	4.8	

JACOBSHAVN.

1882.

Nordlig Bredde (Latitude N): 69°13′ Vestlig Længde fra Greenwich (Longitude O de Gr.): 50°55′.

Höjde over Havet (Altitude): 12,6^m. Observator: V. Möller, Kolonibestyrer.

Iagttagelsestider (Heures d'observation) 8 a.m., 2 p.m. 9 p.m.		Januar	Februar	Marts	April	Mai	Juni	Juli	August	September	Oktober	November	December	Aar (année)
Thermometer. Celsius.	Middel (moyenne)	-25.4	-23.2	-20.3	-9.3	0.1	5.4	6.4	5.4	1.7	-5.8	-10.5	-12.7	-7.4
	Middel Maximum													
	Middel Minimum	-28.7	-27.5	-24.4	-13.5	-2.7	2.7	4.2	2.3	-0.7	-9.4	-13.7	-15.4	-10.6
	Middel Variation													
	Absolut Maximum													
	Absolut Minimum	-36.4	-39.4	-34.4	-21.0	-7.0	-1.0	2.0	-0.5	-7.0	-15.5	-21.0	-24.5	-39.4
Fugtighedsgrad (hum. rel.)	Middel													
Damptryk (tens. d. vap.)	Middel													
Barometer.	Middel	747.3	754.6	749.9	762.1	760.5	758.9	754.1	756.4	751.3	750.6	754.7	758.4	754.9
Skydække (nébulosité)	Middel	3.6	3.7	4.6	4.0	4.5	4.8	5.6	3.2	5.4	5.2	5.6	4.0	4.5
Nedbör (haut. d. pl.)	Sum	5.5	18.6	28.4	6.7	14.0	8.4	40.4	13.4	27.1	8.9	9.8	7.0	188.2
Dage med: (jours de)	Nedbör ● ✱ ▲	5	11	11	7	8	3	6	3	10	12	20	9	105
	Sne ✱	5	11	11	7	8	1	.	.	4	11	20	9	87
	Hagl ▲	.	.	.	.	.	.	.	.	.	.	.	.	.
	Taage ≡	.	.	.	.	4	5	12	5	8	.	.	2	36
	Torden ↯	.	.	.	.	.	.	.	.	.	.	.	.	.
	Frost (froid)	31	28	31	30	24	2	.	1	14	29	30	30	250
	Storm (tempête)	2	2	1	.	.	.	.	.	.	1	.	.	6
Vindretning: (direction du vent)	N	1	6	2	11	10	7	9	5	7	8	.	3	69
	NE	1	2	.	.	.	.	.	.	.	2	.	.	5
	E	30	22	34	13	14	4	6	16	25	35	58	41	298
	SE	1	5	13	8	7	4	1	4	15	21	10	15	104
	S	6	5	1	10	11	5	5	11	6	5	4	4	73
	SW	5	8	9	4	7	6	5	.	3	4	3	1	55
	W	.	1	.	1	2	3	3	.	1	.	3	.	14
	NW	2	.	.	3	1	2	6	5	.	.	.	.	19
	Stille (calme)	47	35	34	40	41	59	58	52	33	18	12	29	458
Vindstyrke: (force du vent)	N	3.0	1.7	1.0	1.8	1.6	1.9	1.0	2.2	2.0	2.6	.	2.0	1.8
	NE	2.0	2.0	.	.	.	.	.	.	.	1.0	.	.	1.6
	E	2.0	2.5	2.2	1.6	1.9	2.3	1.7	2.3	2.0	1.8	1.7	1.4	1.9
	SE	5.0	3.0	2.5	2.9	2.1	2.5	4.0	3.3	1.5	2.4	1.9	2.7	2.4
	S	1.7	1.0	1.3	1.2	1.2	1.0	1.4	1.3	1.0	1.4	1.3	1.3	1.2
	SW	3.0	2.3	3.2	1.5	1.6	1.5	1.4	.	2.3	2.8	2.0	4.0	2.2
	W	.	2.0	.	1.0	1.0	1.0	1.0	.	2.0	.	1.6	.	1.3
	NW	3.7	.	.	1.0	1.0	1.0	1.0	1.6	.	.	.	.	1.4
	Middelstyrke (force moy.)	1.1	1.3	1.5	1.0	0.9	0.6	0.5	0.9	1.1	1.7	1.5	1.2	1.1

Dag	Thermometer. Celsius. 8.	2.	9.	Middel	Max.	Min.	Fugtighedsgrad 8.	2.	9.	Damptryk 8.	2.	9.	Barometer. 8.	2.	9.	Vindens Retn. og Styrke 8.	2	9.	Skydække 8	2.	9.	Ned. bör	Anmærkn.
1.	-20.4	-21.4	-20.4	-20.7		-20.4							751.0	751.9	751.6	0	0	S 2	3	3	7		
2.	-20.6	-20.4	-20.4	-20.5		-24.4							55.8	59.5	61.6	E 2	S 1	0	5	6	5		
3.	–	-26.4	-27.4	–		–							–	53.8	46.7	–	0	0	–	0	2		♔ 3
4.	-27.0	-26.2	-25.4	-26.2		-28.4							43.7	43.8	44.5	0	0	E 1	3	4	6		
5.	-24.4	-23.2	-23.2	-23.6		-27.9							43.2	43.8	44.3	S 1	0	E 1	9	9	6		
6.	-26.4	-26.4	-28.4	-27.1		-30.4							45.3	46.4	47.7	0	0	0	5	5	5		
7.	-28.8	-29.0	-26.4	-28.1		-30.4							50.0	51.8	52.9	0	0	0	3	3	4		
8.	-26.2	-24.8	-24.6	-25.2		-29.4							54.4	55.7	56.0	E 1	0	0	6	5	6		
9.	-22.6	-25.0	-26.4	-24.7		-26.4							55.6	56.4	55.9	E 1	ENE 2	E 2	5	6	0		♔ 3
10.	-28.9	-28.4	-31.8	-29.7		-28.9							56.1	56.1	55.9	0	E 1	0	0	0	0		♔ 3
11.	-31.6	-32.4	-32.6	-32.2		-34.4							46.8	43.3	40.2	0	0	S 2	0	0	0		♔ 3
12.	-32.6	-33.1	-32.4	-32.7		-34.4							44.7	45.6	45.1	0	0	0	0	0	0		♔ 3
13.	–	-36.4	-36.4	–		-34.4							42.4	40.3	39.5	0	0	0	0	1	0		♔ 3
14.	-33.2	–	-32.4	–		-36.4							39.8	–	39.1	0	–	0	3	–	2		♔ 3
15.	-33.0	-27.8	-21.4	-27.4		-33.4							44.6	46.9	36.3	0	0	0	0	0	4		
16.	-19.4	-19.6	-24.6	-21.2		-34.4							22.7	32.0	41.5	S 3	SW 3	SW 2	9	8	4		*1.2
17.	-27.4	-27.0	-23.2	-25.9		-27.9							48.0	47.4	42.3	0	0	0	3	4	0		
18.	-16.4	-23.0	-21.8	-20.4		-27.4							38.3	44.7	43.3	SW 3	0	0	9	4	3		
19.	-18.0	-21.4	-22.6	-20.7		-28.4							53.5	55.9	51.0	E 1	E 2	E 4	8	4	2		*1.3
20	-23.0	-22.0	-18.0	-21.0		-24.4							42.7	44.1	50.6	0	0	E 1	4	8	7		
21.	-22.4	-23.4	-23.6	-23.1		-23.0							52.9	52.2	53.6	E 2	E 2	E 4	3	3	0		♔ 3
22	-24.8	-27.4	-28.0	-26.7		-24.9							50.9	50.3	54.8	E 2	E 4	E 1	0	0	0		♔ 3
23.	-26.4	-26.8	-27.4	-26.9		-28.4							59.4	55.9	48.2	E 3	E 4	E 3	3	2	0		♔ 3
24.	-30.4	-30.0	-29.8	-30.1		-31.4							42.5	44.1	46.0	0	E 3	E 1	1	1	1		♔ 3
25.	-30.0	-29.6	-28.4	-29.3		-30.4							51.5	54.2	55.2	E 2	E 1	E 1	3	2	0		♔ 3
26.	-22.2	-22.8	-23.0	-22.7		-30.4							55.1	54.7	54.6	E 1	E 1	E 2	0	1	0		
27.	-25.0	-22.5	-18.8	-22.1		-30.9							51.8	44.1	38.9	E 4	E 2	SE 5	4	10	8		
28.	-11.8	-12.4	-18.8	-14.3		-25.4							38.9	44.7	50.5	E 1	SW 4	0	9	10	5		*1.2
29.	-19.4	-16.2	-21.7	-19.1		-21.4							47.0	35.4	37.9	0	NW 3	SW 3	8	9	9	3.2	*2.3
30.	-27.6	-31.6	-32.4	-30.5		-27.6							48.2	50.7	51.3	0	0	0	3	2	4	2.3	
31.	-23.8	-21.4	-16.0	-20.4		-32.4							38.2	24.0	16.7	N 2	0	NNW 6	5	9	10		*3
Midd.	-25.2	-25.5	-25.4	-25.4		-28.7							747.6	747.3	747.1	0.9	1.1	1.3	3.7	3.9	3.2	5.5	

FEBRUAR.

Dag	Thermometer. Celsius. 8.	2.	9.	Middel	Max.	Min.	Fugtighedsgrad 8.	2.	9.	Damptryk 8.	2.	9.	Barometer. 8.	2.	9.	Vindens Retn. og Styrke 8.	2	9.	Skydække 8	2.	9.	Ned. bör	Anmærkn.
1.	-23.4	-24.4	-26.0	-24.6		-23.8							730.5	736.8	740.6	E 4	E 3	E 2	10	10	9	3.0	*1.2.3
2.	-27.6	-28.4	-29.8	-28.6		-27.6							45.4	46.0	48.2	E 1	E 1	E 2	8	7	6		
3.	-28.8	-29.2	-29.4	-29.1		-30.4							54.6	58.4	59.3	E 1	E 1	E 1	6	0	0		
4.	-33.4	-31.0	-30.0	-31.5		-33.4							58.9	62.2	64.0	0	0	E 1	0	0	2		
5.	-31.6	-30.0	-28.6	-30.1		-33.4							71.5	68.0	63.2	0	0	0	0	0	3		♔ 3
6.	-25.4	-22.8	-22.6	-23.6		-33.4							56.1	49.2	50.6	0	N 3	SW 2	3	10	9		*2.3
7.	-23.4	-22.7	-22.2	-22.8		-27.4							48.8	47.2	43.2	NE 2	N 1	N 3	5	5	2	0.7	
8.	-22.4	-22.6	-24.0	-23.0		-24.4							43.0	43.4	43.4	N 1	N 1	0	5	6	7	0.4	*1.3
9.	-28.6	-32.0	-32.6	-31.1		-28.6							47.7	49.3	49.3	0	0	0	2	1	0	0.9	♔ 3
10.	-31.8	-33.8	-37.6	-34.4		-33.4							52.0	54.6	55.9	0	0	0	0	0	0		♔ 3
11.	-37.4	-36.9	-38.4	-37.6		-37.6							54.8	54.6	52.9	S 1	0	0	0	0	1		♔ 3
12.	-38.2	-35.4	-37.4	-37.0		-38.4							52.2	52.8	56.1	0	0	0	3	3	3		
13.	-38.4	-38.4	-38.9	-38.6		-38.4							59.2	60.9	62.2	0	0	0	0	1	0		♔ 3
14.	-37.4	-22.2	-19.4	-26.3		-39.4							60.1	56.2	51.2	0	E 3	SE 4	0	3	2		
15.	-9.4	-8.2	-11.0	-9.5		-37.4							35.9	37.2	39.5	0	SE 5	0	7	6	3		*2.3
16.	-8.6	-11.9	-15.0	-11.8		-11.4							43.8	50.2	55.2	0	SW 4	S 1	10	10	3	2.7	*1.2
17.	-15.0	-15.0	-13.6	-14.5		-18.6							50.9	47.3	50.6	NE 2	E 4	SW 5	3	4	10	2.2	*2.3
18.	-22.6	-19.6	-22.0	-21.4		-22.6							55.0	53.6	63.7	0	SW 1	S 1	4	5	3	1.6	
19.	-23.8	-23.2	-24.8	-23.9		-30.4							60.9	59.9	61.0	E 2	0	0	2	3	0		
20	-27.4	-22.8	-12.4	-20.9		-28.4							62.5	57.2	50.8	0	0	N 1	0	0	3		
21.	-13.2	-13.4	-13.8	-13.5		-27.4							49.1	53.9	57.1	SW 2	SW 1	S 1	9	9	9		*1.2.3
22	-18.2	-18.4	-18.8	-18.5		-18.2							64.2	68.3	71.6	0	0	S 1	4	8	4	3.0	*2
23.	-25.6	-22.8	-24.6	-24.3		-25.6							71.4	70.8	70.9	0	0	S 3	2	0	0	2.3	
24.	-25.0	-23.4	-19.2	-22.5		-26.4							70.3	70.0	68.4	E 4	E 4	S 4	0	0	0		*1.2
25.	-16.6	-12.8	-11.9	-13.8		-25.0							64.3	59.6	57.2	E 4	E 4	S 3	2	2	0		
26.	-12.4	-8.6	-8.6	-9.9		-20.4							53.3	51.8	50.5	E 1	SE 2	SE 3	2	4	10		*3
27.	-6.6	-7.4	-12.1	-8.7		-12.4							46.4	45.1	47.5	SE 1	SW 1	W 2	9	3	7		
28.	-17.1	-19.4	-22.6	-19.7		-17.4							55.7	53.1	59.7	SW 2	E 1	0	7	2	2	1.3	*
29.																							
30.																							
31.																							
Midd.	-23.9	-22.7	-23.1	-23.2		-27.5							754.2	754.4	755.3	1.0	1.4	1.4	3.7	3.8	3.5	13.6	

JACOBSHAVN. MARTS. 1882.

Dag	Thermometer. Celsius.						Fugtighedsgrad			Damptryk			Barometer.			Vindens Retn. og Styrke			Skydække			Nedbør	Anmærkn:
	8.	2.	9.	Middel	Max.	Min.	8.	2.	9.	8.	2.	9	8.	2.	9.	8.	2	9.	8.	2.	9.		
1.	-20.2	-17.6	-11.0	-16.3		-23.4							753.6	755.1	747.7	E 3	E 4	SE 3	1	4	6		✱1
2.	-2.4	0.6	–	–		-20.4							33.3	30.7	–	SE 1	SE 3	SW 5	9	8	10		✱1.3
3.	-9.4	-12.2	-14.8	-12.1		-9.9							48.6	52.4	56.3	SW 3	SW 2	SW 4	10	10	10	5.0	✱1.2.3
4.	-18.2	-18.4	-20.6	-19.1		-18.4							58.2	59.3	58.8	E 2	E 1	0	7	8	3	4.3	
5.	-25.2	-22.4	-22.4	-23.3		-26.4							53.0	50.4	49.2	0	0	0	0	4	7		
6.	-21.9	-24.0	-26.4	-24.1		-25.4							45.5	44.9	45.2	N 1	S 1	E 3	9	10	10		✱1.2.3
7.	-28.8	-27.4	-30.4	-28.9		-30.4							43.0	41.0	40.4	E 2	E 2	E 2	1	5	3	3.8	
8.	-29.8	-27.2	-28.6	-28.5		-31.4							39.7	39.8	40.1	E 2	0	E 3	4	3	2		⊔ 3
9.	-30.6	-29.2	-30.2	-30.0		-31.4							39.2	40.6	40.7	E 3	E 2	E 1	0	4	2		
10.	-30.0	-27.0	-28.6	-28.5		-31.9							39.2	40.8	41.3	E 2	0	E 1	0	1	1		⊔ 3
11.	-28.8	-26.4	-29.2	-28.1		-31.4							44.8	46.8	48.1	E 1	0	0	2	4	1		⊔ 3
12.	-26.6	-24.4	-27.4	-26.1		-30.4							48.3	50.7	50.6	E 2	E 1	E 2	7	4	2		⊔ 3
13.	-27.9	-24.6	-28.2	-26.9		-29.4							53.5	53.8	53.9	E 2	0	0	0	0	0		
14.	-25.9	-22.6	-26.4	-25.0		-30.6							54.9	53.3	53.5	E 3	0	0	5	4	1		
15.	-24.0	-22.4	-22.2	-22.9		-26.9							46.9	47.6	51.2	0	0	0	4	5	5		
16.	-20.2	-19.6	-28.0	-22.6		-24.0							57.8	61.5	62.[illegible]	SSW 2	0	0	7	6	3		⊔ 3
17.	-25.6	-23.2	-26.0	-24.9		-29.9							65.1	65.4	66.6	0	0	0	1	3	5		✱3
18.	-28.0	-25.4	-33.8	-29.1		-29.4							66.5	66.5	67.5	0	0	0	3	0	1	1.8	
19.	-32.2	-26.1	-30.6	-29.6		-34.4							68.0	69.6	71.0	0	0	0	1	4	4		
20	-31.4	-25.7	-29.6	-28.9		-34.4							71.9	66.5	60.3	0	N 1	0	0	0	0		
21.	-11.6	-2.8	-4.2	-6.2		-31.4							46.6	38.8	35.9	0	SE 3	E 3	5	5	10		✱3
22	-4.7	-14.7	-14.8	-11.4		-12.4							27.2	29.5	35.0	SE 1	SW 3	SW 3	10	10	9	1.7	✱1.2.3
23.	-16.0	-15.0	-16.6	-15.9		-16.9							39.4	41.2	44.0	SE 2	SE 2	SE 4	5	7	9	6.7	✱1.3
24.	-17.4	-17.5	-18.0	-17.6		-17.9							47.5	49.6	51.4	E 3	E 3	E 2	7	3	4	0.8	
25.	-15.0	-13.0	-15.8	-14.6		-19.4							50.7	50.7	49.7	SE 4	SE 2	E 3	5	6	3		✱1
26.	-18.1	-13.4	-13.2	-14.9		-19.4							47.8	51.1	56.0	E 3	SE 2	E 3	1	5	8		
27.	-17.4	-14.0	-16.4	-15.9		-20.4							57.2	54.5	50.8	E 3	E 2	E 1	1	4	3		
28.	-12.0	-7.1	-8.6	-9.2		-18.4							48.4	46.7	41.5	E 1	0	0	7	8	9		✱2.3
29.	-1.3	-10.4	-16.2	-9.3		-13.4							30.3	40.8	50.3	SE 3	SW 4	SW 2	7	10	7		✱1.2.3
30.	-16.2	-14.4	-16.2	-15.6		-18.4							56.8	58.3	49.8	E 2	SE 3	E 2	5	5	2	4.3	
31.	-14.8	-10.2	-7.8	-10.9		-18.4							51.8	50.1	49.4	0	0	0	7	2	8		
Midd.	-20.4	-18.6	-20.9	-20.0		-24.4							749.7	749.9	750.1	1.6	1.3	1.5	4.2	4.9	4.8	28.4	
APRIL.																							
1.	2.6	3.6	-7.8	-0.5		-17.5							739.7	744.6	754.4	SE 4	SE 4	E 1	7	2	5		
2.	-8.6	-7.8	-8.8	-8.4		-10.0							59.6	57.5	58.1	0	0	0	7	8	7		✱3
3.	-9.2	-8.6	-12.8	-10.2		-9.5							57.6	56.0	56.5	SW 1	N 1	W 1	7	8	9	1.0	✱1
4.	-13.2	-12.6	-15.6	-13.8		-13.2							54.6	57.1	55.5	SW 3	SW 1	E 2	10	7	3	2.4	✱1
5.	-14.0	-11.6	-13.2	-12.9		-18.0							54.6	51.9	51.3	0	SE 3	N 3	4	5	5		✱2.3
6.	-15.6	-13.6	-19.0	-16.1		-17.5							54.2	54.4	55.7	N 1	N 4	N 2	1	6	2		
7.	-15.8	-13.4	-14.4	-14.5		-19.0							53.5	53.6	61.5	N 1	N 1	E 2	0	6	8		✱3
8.	-15.4	-13.0	-19.4	-15.9		-19.0							70.5	74.2	77.8	E 1	0	0	5	7	2		
9.	-13.8	-13.0	-12.6	-13.1		-21.0							78.3	76.6	76.2	0	N 2	S 2	0	0	1		
10.	-14.4	-9.8	-12.0	-12.1		-20.0							79.4	79.5	79.8	S 1	0	S 1	1	4	7		✱3
11.	-12.0	-11.4	-13.4	-12.3		-14.5							76.2	74.5	73.6	0	E 1	E 2	2	7	8		
12.	-13.8	-11.0	-17.2	-14.0		-16.0							69.0	66.8	65.3	E 2	0	0	8	1	1		
13.	-13.1	-7.6	-14.0	-11.6		-18.0							65.3	63.1	63.4	E 2	0	0	0	0	2		
14.	-10.0	-5.8	-13.6	-9.8		-16.0							58.9	55.6	54.6	ESE 2	N 1	0	0	0	1		
15.	-4.0	3.0	0.0	-0.3		-15.0							56.1	55.2	54.1	WNW 1	SE 2	SE 4	3	5	4		
16.	-3.7	-0.6	-5.4	-3.2		-6.0							51.8	55.8	–	SE 3	0	0	2	1	1		
17.	-4.6	-0.8	-9.0	-4.8		-7.0							52.1	52.7	54.0	E 2	0	0	2	1	1		
18.	-4.6	-3.8	-6.7	-5.0		-12.0							54.1	53.0	53.1	0	NW 1	0	3	4	5		
19.	-7.8	-5.4	-8.4	-7.2		-8.0							54.1	56.2	57.5	SW 1	0	S 2	9	9	9	1.3	✱1.2.3
20	-9.2	-3.1	-9.0	-7.1		-9.2							57.5	58.9	60.1	E 2	0	N 2	8	5	[illegible]	2.0	
21.	-9.8	-8.1	-13.0	-10.3		-11.5							59.6	64.4	65.3	0	N 2	0	8	5	5		
22	-8.6	-5.8	-10.8	-8.4		-15.0							68.2	69.3	67.9	0	0	0	1	0	[illegible]		
23.	-9.4	-6.2	-14.2	-9.9		-13.5							68.2	66.7	66.7	E 2	0	0	0	1	0		
24.	-8.2	-5.0	-12.7	-8.6		-15.0							63.5	64.4	66.9	0	0	0	0	1	3		
25.	-8.4	-6.8	-9.2	-8.1		-13.0							68.4	68.2	67.2	0	S 1	0	6	5	[illegible]		
26.	-8.4	-5.8	-9.8	-8.0		-14.0							65.0	64.4	63.8	S 1	S 1	NW 1	1	3	2		
27.	-7.9	-4.0	-6.8	-6.2		-12.0							63.2	63.0	64.1	S 1	S 1	0	7	7	[illegible]		
28.	-3.6	-0.4	-1.8	-1.9		-9.0							64.0	64.7	65.3	S 1	0	SE 1	7	7	8		
29.	-0.6	-1.2	-4.6	-2.1		-4.0							64.9	66.0	67.3	E 1	0	0	3	5	1		
30.	-1.4	-0.2	-3.0	-1.5		-12.0							66.4	67.9	69.2	E 1	0	0	1	0	4		
31.																							
Midd.	-8.9	-6.3	-10.6	-8.6		-13.5							761.6	761.9	762.7	1.1	0.9	0.9	3.8	4.[illegible]	4.[illegible]	6.7	

Dag	Thermometer. Celsius.						Fugtighedsgrad			Damptryk			Barometer.			Vindens Retn. og Styrke			Skydække			Ned-	Anmærkn.
	8.	2.	9.	Middel	Max.	Min.	8.	2.	9.	8.	2.	9	8.	2.	9.	8.	2	9.	8	2.	9.	bör	
1.	-0.4	2.2	-1.4	0.1		-7.0							767.0	767.0	767.4	E 1	E 2	SE 1	0	0	0		
2.	-0.2	0.6	-4.0	-1.2		-4.0							66.8	65.7	65.7	E 1	E 1	0	1	0	2		
3.	-0.7	4.6	1.8	1.9		-6.5							64.1	62.7	63.5	E 1	E 2	E 4	0	0	0		*3
4.	2.2	4.6	1.6	2.8		-2.0							65.3	65.8	66.5	SE 4	SE 3	SE 3	0	0	0		
5.	1.0	1.2	-2.6	-0.1		-1.5							67.4	67.3	66.6	SE 2	NW 1	0	0	3	1		
6.	1.3	5.6	2.0	3.0		-6.0							63.0	60.3	57.0	E 3	E 3	E 3	0	0	1		
7.	1.6	1.6	-1.2	0.7		-2.0							56.3	55.5	54.9	S 1	N 1	SW 1	0	0	1		
8.	-2.0	0.0	-2.0	-1.3		-4.0							55.5	54.[illegible]	53.2	0	0	S 1	6	2	7		≡1.3
9.	-2.2	-0.8	-1.2	-1.4		-2.2							53.1	52.1	56.0	0	0	N 1	1	6	7		
10.	-1.8	-0.2	-2.8	-1.6		-4.0							60.6	60.6	62.3	SW 1	SW 1	S 1	9	8	7	0.8	*1 2
11	-3.2	-2.6	-3.8	-3.2		-6.0							60.2	58.4	57.5	S 1	W 1	0	7	4	10		*3
12.	-3.4	-3.8	-4.2	-3.8		-5.0							56.7	56.9	56.6	S 2	W 1	0	9	7	7	3 5	*1
13.	-1.6	-0.6	-0.8	-1.0		-5.0							56.4	53.8	50.8	E 1	N 2	N 3	8	1	6		
14.	1.8	-0.4	-0.8	0.2		-4.5							47.8	46.9	49.3	0	0	S 1	4	7	3		
15.	-1.4	-2.6	-4.0	-2.7		-2.0							45.9	47.0	51.8	SW 1	SW 3	SW 3	8	8	8		
16.	-3.4	0.6	-3.2	-2.0		-5.5							53.6	53.4	54.1	E 1	0	E 1	3	2	5		
17.	-2.9	-2.0	-2.8	-2.6		-4.0							55.0	54.9	56.3	S 2	S 1	SW 1	7	9	7		*2.3
18.	-2.6	-1.8	-1.8	-2.1		-3.0							51.4	51.4	–	0	N 2	N 2	5	6	7	2.3	
19.	-2.9	-0.6	-1.6	-1.7		-4.0							57.6	58.1	57.2	S 1	N 1	0	8	6	4		
20	-2.2	0.2	-1.9	-1.3		-4.0							60.6	61.2	63.6	E 2	0	0	9	1	2		
21.	2.2	2.6	1.8	2.2		-4.0							68.0	69.9	69.8	SE 1	0	0	8	10	10		*2 3
22	1.6	2.4	0.6	1.5		1.6							71.1	70.1	65.1	0	0	0	10	10	10	3.0	*3 ≡1
23.	2.0	1.1	0.0	1.0		0.0							63.8	65.2	63.7	0	0	0	10	10	9	2.6	*1.2 ≡2
24.	0.8	2.4	1.4	1.5		0.0							66.3	65.8	62.4	0	0	0	10	3	4	1.8	≡1
25.	3.5	4.2	2.6	3.4		-2.0							61.5	63.6	63.8	0	0	0	3	3	0		
26.	3.0	4.4	3.6	3.7		-1.0							63.4	64.1	65.1	0	0	N 1	2	1	0		
27.	5.7	6.4	4.4	5.5		0.0							63.7	62.7	61.6	SE 1	0	N 1	0	0	0		
28.	2.8	5.4	3.8	4.0		1.5							61.9	60.2	62.1	0	0	0	0	1	0		
29.	2.4	-0.2	-0.2	0.7		2.0							63.0	64.6	64.6	0	S 1	S 1	0	9	9		
30.	1.8	3.2	1.8	2.3		-0.5							68.8	69.2	69.0	0	0	0	8	7	8		
31.	2.4	3.1	1.6	2.4		1.0							65.7	62.8	60.8	0	0	N 2	7	8	9		
Midd.	0.2	1.3	-0.4	0.4		-2.7							760.7	760.4	760.4	0.9	0.8	1.0	4.6	4.2	4.6	14.0	

JUNI.

Dag	8.	2.	9.	Middel	Max.	Min.	8.	2.	9.	8.	2.	9	8.	2.	9.	8.	2	9.	8	2.	9.	Nedbör	Anmærkn.
1.	1.8	2.6	0.6	1.7		1.0							759.7	760.1	759.1	N 1	N 2	S 1	8	8	9		
2.	1.6	0.6	0.7	1.0		0.0							60.1	58.5	57.4	SW 1	0	0	10	8	8		*1
3.	0.6	2.7	1.7	1.7		-1.0							57.9	56.0	56.1	0	N 1	0	7	5	4		
4.	2.0	3.8	3.8	3.2		0.0							53.6	52.8	52.6	E 3	0	0	2	0	4		
5.	2.6	2.4	1.6	2.2		1.5							54.1	54.3	56.8	SW 1	0	0	3	7	2		
6.	2.6	3.0	1.2	2.3		1.6							55.6	56.4	57.4	0	0	0	3	4	7		
7.	3.2	3.6	3.6	3.5		0.5							55.1	54.8	55.1	0	0	0	3	4	3		
8.	1.6	2.8	2.6	2.3		-1.0							58.9	60.8	62.3	0	W 1	0	9	6	4		≡1 2 3
9.	0.8	2.6	3.0	2.1		0.0							63.9	63.5	63.8	0	W 1	0	7	6	0		≡1.2
10.	7.4	5.4	6.6	6.5		0.0							60.6	60.3	61.0	SE 3	NW 1	SE 2	0	0	0		
11.	4.6	7.2	5.2	5.7		4.5							56.7	50.8	52.7	0	0	S 1	9	7	8		•3
12.	6.4	7.4	3.6	5.8		2.0							57.2	57.1	58.3	S 1	0	N 2	8	8	8	0.3	
13.	4.4	7.5	3.5	5.1		3.6							57.1	58.4	60.1	0	0	0	7	7	2		
14.	6.0	8.1	8.0	7.4		2.5							60.7	57.2	55.7	0	0	0	1	0	3		
15.	5.2	8.0	7.2	6.8		2.0							54.0	53.0	51.9	E 2	0	0	2	3	1		
16.	5.8	6.6	0.8	4.4		4.0							52.6	53.3	54.1	0	SW 1	0	0	8	10		≡2.3
17.	2.4	7.2	9.0	6.2		0.5							52.4	48.6	45.3	0	W 1	N 3	7	0	0		≡1
18.	2.8	4.6	2.6	3.3		2.0							48.8	52.5	55.1	E 3	SW 1	S 1	0	8	8		
19.	2.4	3.2	3.9	3.2		1.0							58.7	60.6	61.7	E 1	NW 1	0	9	6	8		≡1
20	5.2	9.4	6.6	7.1		2.0							63.4	63.6	63.3	0	0	0	1	1	1		
21.	9.8	10.8	10.6	10.4		5.0							62.6	62.3	62.5	SE 3	0	0	1	0	4		
22	11.8	7.6	5.4	8.3		5.5							58.7	59.7	61.5	SE 2	0	0	7	8	9		•2 3
23.	5.1	7.4	4.2	5.6		5.0							66.0	65.6	67.0	0	N 3	SW 3	8	8	9	8.1	
24.	8.3	9.6	8.6	8.8		4.2							63.6	59.8	61.9	SW 2	0	0	6	7	7		
25.	8.4	7.2	6.9	7.5		4.0							61.9	60.7	61.1	0	0	0	8	8	5		
26.	8.2	7.2	5.0	6.8		4.0							61.4	62.0	62.0	N 1	0	S 1	2	8	9		
27.	8.6	10.8	9.6	9.7		4.0							64.9	66.3	66.4	0	0	0	6	4	7		
28.	8.4	11.4	10.0	9.9		7.0							65.6	64.3	64.3	0	0	0	3	4	5		
29.	8.4	10.4	9.4	9.4		7.0							64.9	64.0	62.6	0	0	0	2	2	2		
30.	9.0	12.0	8.9	10.0		7.5							62.3	61.5	60.8	0	0	0	1	0	0		
31.																							
Midd.	5.2	6.4	5.1	5.6		2.7							759.1	758.6	759.0	0.8	0.4	0.5	4.7	4.8	4.9	8.4	

Dag	Thermometer. Celsius.						Fugtighedsgrad			Damptryk			Barometer.			Vindens Retn. og Styrke			Skydække			Nedbör	Anmærkn:
	8.	2.	9.	Middel	Max.	Min.	8.	2.	9.	8.	2.	9	8.	2.	9.	8.	2	9.	8.	2.	9.		
1.	5.2	5.4	5.0	5.2		5.2							758.1	758.2	758.1	0	0	0	1	8	9		≡ 2.3
2.	4.6	4.8	3.1	4.2		4.6							56.9	56.8	57.2	0	N 1	0	7	7	9		≡ 1.2.3
3.	6.1	7.8	5.8	6.6		3.0							57.5	58.1	58.5	N 1	NW 1	0	7	7	4		≡ 1
4.	6.5	10.0	10.2	8.9		4.0							57.5	54.3	55.2	N 1	0	E 2	0	1	1		
5.	9.6	12.1	13.1	11.6		6.5							56.2	56.3	57.0	0	W 1	SE 4	0	0	2		
6.	6.6	7.6	5.7	6.6		6.5							60.1	61.2	61.3	S 2	0	0	9	7	8		≡ 1.2
7.	5.0	7.0	7.4	6.5		5.0							62.2	60.9	58.4	0	0	0	9	7	7		≡ 1
8.	7.7	9.8	8.2	8.6		6.0							54.4	53.4	54.2	0	0	0	4	8	4		
9.	7.6	7.6	6.6	7.3		5.0							56.8	56.8	57.7	0	0	0	7	8	3		
10.	6.0	7.8	4.0	5.9		6.0							56.6	57.0	56.4	0	N 1	0	9	3	7		≡ 1.3
11.	3.8	7.5	4.2	5.2		3.8							56.6	57.4	56.5	0	0	0	7	1	9		≡ 1.3
12.	4.4	5.6	6.0	5.3		3.0							56.5	55.5	55.2	0	0	0	6	7	9		≡ 1.2.3
13.	5.7	6.2	5.6	5.8		4.0							55.9	56.4	57.6	0	0	0	7	8	9		≡ 1.2.3
14.	5.2	6.6	5.6	5.8		5.0							57.8	56.6	54.6	0	0	0	8	6	8	1.8	● ≡ 1
15.	3.9	8.0	8.0	6.6		3.9							51.6	50.2	55.2	NW 1	W 1	0	9	0	1		≡ 1
16.	5.6	6.6	7.2	6.5		3.9							53.5	53.2	53.0	0	0	0	8	6	3		
17.	8.1	7.4	6.2	7.2		4.5							53.4	54.2	52.4	NW 1	0	0	5	5	7	0.5	●
18.	4.0	7.6	7.8	6.5		4.0							52.3	52.9	53.9	0	0	0	9	7	8		≡ 1
19.	5.2	6.6	–	–		4.0							53.1	52.4	–	0	0	0	8	6	–		
20	6.6	8.1	5.0	6.6		3.5							50.7	51.5	51.8	SW 1	0	E 1	3	8	6		
21.	8.0	6.9	6.6	7.2		3.5							51.1	50.7	48.5	E 2	E 2	E 2	4	9	9		● 2.3
22	5.9	6.2	5.2	5.8		4.5							50.1	52.0	53.3	S 2	E 1	0	9	10	9	7.4	● 1.2
23.	6.6	6.6	6.2	6.5		4.0							53.7	53.7	52.5	0	N 1	0	8	6	3	7.1	
24.	4.0	5.2	5.2	4.8		3.5							52.1	52.0	52.1	W 1	0	N 1	8	5	1		
25.	5.8	7.6	6.4	6.6		2.0							52.7	52.0	51.3	0	N 1	0	5	0	0		
26.	5.6	7.6	6.8	6.7		4.0							50.7	49.6	48.7	0	0	0	0	3	0		
27.	6.0	8.0	7.0	7.0		2.5							48.3	47.2	48.4	NW 1	NW 1	0	1	0	0		
28.	6.2	7.6	5.8	6.5		3.0							48.6	50.0	53.9	NW 1	N 1	SW 1	1	0	2		
29.	6.2	7.6	5.8	6.5		4.5							58.5	58.1	57.5	S 1	0	SW 1	8	4	9		
30.	5.9	5.6	5.4	5.6		4.5							50.8	50.0	48.5	S 1	S 1	0	9	9	8	13.2	● 1.2.3
31.	4.6	7.6	4.6	5.6		3.0							44.0	47.7	48.7	N 1	SW 3	SW 1	10	2	8	10.4	● 1
Midd.	5.9	7.3	6.3	6.5		4.2							754.1	754.1	754.2	0.5	0.5	0.4	6.2	5.1	5.4	40.4	
AUGUST.																							
1.	5.6	7.2	–	5.9		4.0							754.9	756.5	–	0	0	–	4	4	–		
2.	4.6	5.2	4.6	4.8		3.0							58.9	57.8	57.3	0	0	0	8	7	8		
3.	6.8	7.4	6.8	7.0		4.0							57.0	54.5	54.9	N 2	N 4	N 1	0	0	1		
4.	8.6	7.6	5.9	7.4		4.0							55.4	56.8	61.1	S 1	NW 1	S 1	0	6	8		
5.	4.6	7.0	5.2	5.6		0.0							61.0	60.8	61.4	0	0	0	8	7	4		
6.	7.6	7.5	5.6	6.9		4.6							59.2	55.3	54.9	0	NW 1	0	2	0	1		
7.	7.6	8.1	4.5	6.7		2.5							52.4	52.4	54.6	S 1	0	0	2	4	9		≡ 3
8.	5.2	6.6	5.9	5.9		3.5							56.6	54.4	50.9	S 1	N 1	NW 2	9	3	5		≡ 1
9.	5.8	7.5	4.4	5.9		4.0							41.0	47.3	48.9	NW 2	NW 2	S 2	1	3	8		● ≡ 2.3
10.	4.4	5.0	4.8	4.7		3.0							53.4	53.6	54.9	S 1	0	0	8	8	8	3.4	≡ 1
11.	4.2	4.6	4.4	4.4		3.0							55.8	55.7	56.7	S 1	S 1	S 1	9	7	7		
12.	3.8	5.9	4.2	4.6		2.0							57.2	56.7	56.2	0	N 3	E 2	6	2	1		
13.	3.6	8.6	5.6	5.9		2.0							56.6	57.5	58.7	E 3	E 2	E 2	0	0	0		
14.	4.2	6.2	5.6	5.3		2.0							59.8	60.2	60.7	E 3	0	0	0	0	0		
15.	4.6	6.8	3.6	5.0		0.0							54.8	53.5	55.5	E 3	0	0	0	1	0		
16.	5.9	7.0	3.0	5.3		2.5							56.3	56.6	56.7	E 2	0	0	2	5	0		
17.	5.4	7.4	3.4	5.4		2.0							58.0	58.3	55.9	E 2	0	0	0	0	1		
18.	3.6	7.0	6.2	5.6		2.0							56.7	56.5	55.5	E 2	E 2	E 2	1	1	0		
19.	6.7	10.3	7.0	8.0		0.5							54.7	49.9	55.3	E 3	E 3	SE 3	1	1	0		
20	6.0	7.0	5.2	6.1		4.0							57.1	57.1	55.3	0	0	0	1	6	7		
21.	4.8	8.2	–	6.3		1.5							56.0	54.2	–	0	0	–	2	7	–		
22	8.2	5.5	6.2	6.6		4.8							51.6	52.7	55.0	SE 2	0	0	4	[illegible]	9		● 1.2.3
23.	5.0	5.4	3.6	4.7		5.0							57.2	54.3	52.1	0	0	0	7	4	3	10.0	● 1
24.	5.6	7.0	3.0	5.2		1.5							56.0	55.8	59.1	S 2	0	0	6	3	1		
25.	3.2	6.6	2.7	4.2		0.0							64.7	65.2	65.6	0	0	0	1	0	1		≡ 1.2
26.	3.8	5.6	2.6	4.0		0.0							62.7	62.5	61.7	E 2	0	0	1	3	0		
27.	4.5	6.4	4.1	5.0		1.5							61.8	63.5	58.6	0	0	0	0	0	1		
28.	3.9	6.1	2.8	4.3		0.0							59.5	60.9	58.8	0	0	0	0	0	1		
29.	3.6	5.6	2.6	3.9		1.0							57.4	57.0	56.6	0	0	0	0	0	0		
30.	4.2	5.6	7.6	5.8		−0.5							57.9	57.6	51.8	E 1	0	E 2	5	6	7		
31.	9.4	13.2	6.7	9.8		4.0							51.9	48.9	50.7	SE 4	SE 4	S 2	2	1	8		
Midd.	5.3	6.9	4.8	5.7		2.3							756.6	756.3	756.3	1.2	0.8	0.6	3.1	3.1	3.5	13.4	

Dag	Thermometer. Celsius. 8.	2.	9.	Middel	Max.	Min.	Fugtighedsgrad 8.	2.	9.	Damptryk 8.	2.	9.	Barometer. 8.	2.	9.	Vindens Retn. og Styrke 8.	2	9	Skydække 8.	2.	9.	Nedbør	Anmærkn.
1.	8.8	9.6	6.6	8.3		1.5							748.1	747.0	745.6	SE 3	0	SE 2	5	5	7		
2.	4.6	11.4	–	9.3		6.0							44.2	39.6	–	SE 2	E 4	–	8	6	–		
3.	6.7	6.2	4.6	5.8		4.5							44.8	45.8	48.4	SE 1	N 1	0	6	6	7	4.5	●
4.	3.6	4.8	3.4	3.9		3.0							49.0	52.2	53.3	S 1	S 1	0	8	8	10	0.5	● 1.2 ≡2.3
5.	3.2	5.6	3.1	4.0		1.5							47.3	40.8	38.3	N 1	N 3	0	2	4	3	2.0	≡1
6.	2.9	4.2	2.4	3.2		0.0							43.9	44.4	44.1	0	0	S 1	3	6	7		≡3
7.	2.4	2.2	0.6	1.7		1.0							47.2	51.1	49.1	SW 3	SW 3	S 1	8	8	10		*3 ≡1
8.	0.5	1.0	–0.1	0.6		0.0							51.8	51.2	54.3	0	0	0	8	9	8	11.0	*1
9.	–0.4	1.6	1.0	0.7		–4.0							62.4	65.3	67.7	0	E 1	SE 2	0	4	8		
10.	–2.8	–0.8	–1.7	–1.8		–3.0							71.8	70.3	65.6	E 4	E 3	E 3	2	1	4		
11	2.8	5.8	3.6	4.1		–4.0							57.0	51.4	51.1	E 2	0	0	0	7	6		
12.	5.6	10.1	7.4	7.7		2.0							53.9	49.1	45.8	E 2	E 3	E 3	6	5	8	1.8	●
13.	8.2	3.3	4.1	5.2		4.0							45.8	49.4	50.0	E 2	0	E 2	4	8	6		
14.	3.4	7.2	3.0	4.5		1.5							46.4	46.4	46.5	E 2	E 4	S 1	4	2	7		≡3
15.	1.5	4.4	0.6	2.2		1.0							53.4	54.8	52.8	SE 1	0	SE 1	8	3	2	3.0	● ≡1
16.	–1.8	0.3	–0.5	–0.7		–2.0							53.0	53.8	55.9	E 1	0	SE 1	3	6	5		
17.	1.0	2.9	–1.4	0.8		–1.8							54.7	55.2	53.9	N 3	N 2	0	6	7	3		♕
18.	0.4	3.1	2.5	2.0		–2.0							51.5	49.6	46.4	SE 2	N 1	0	5	7	5		
19.	7.8	8.6	7.1	7.8		0.0							44.2	42.5	45.4	SE 2	0	W 2	5	7	7		
20	7.6	4.0	2.2	4.6		3.0							46.7	46.3	47.5	SE 1	0	0	4	6	9		● 3
21.	0.6	1.2	0.1	0.6		0.5							49.8	49.8	50.2	SW 1	0	0	8	9	5		● 1
22	–0.8	0.4	–0.2	–0.2		–2.0							53.0	54.3	55.7	0	0	0	4	4	6	2.5	
23.	–1.6	0.1	–0.7	–0.7		–4.0							59.3	56.8	51.6	E 2	E 3	E 1	5	7	7		
24.	1.2	0.4	0.1	0.6		–2.0							47.8	47.1	47.7	0	0	S 1	7	8	8		*2.3
25.	0.3	1.4	–0.5	0.4		0.0							51.4	49.2	48.5	E 1	E 1	0	8	5	8	1.8	
26.	–1.1	–0.2	–2.1	–1.1		–1.5							51.5	51.9	50.5	0	N 3	0	8	4	1		
27.	–5.2	–3.4	–5.4	–4.7		–6.5							52.7	52.5	53.1	S 2	E 1	0	0	0	6		
28.	–4.0	–3.0	–5.2	–4.1		–5.5							55.7	56.2	57.1	SE 1	E 1	0	1	0	0		♕
29.	–3.8	–2.6	–2.3	–2.9		–7.0							60.4	59.4	55.9	E 1	0	SE 1	0	0	8		≡3
30.	–4.2	–3.4	–4.2	–3.9		–5.0							55.1	55.4	54.2	E 1	E 1	SE 1	9	6	8		*1.2 ≡1
31.																							
Midd.	1.7	2.9	1.2	1.9		–0.7							751.8	751.3	750.9	1.4	1.2	0.8	4.8	5.3	6.2	27.1	

OKTOBER.

Dag	Thermometer. Celsius. 8.	2.	9.	Middel	Max.	Min.	Fugtighedsgrad 8.	2.	9.	Damptryk 8.	2.	9.	Barometer. 8.	2.	9.	Vindens Retn. og Styrke 8.	2	9	Skydække 8.	2.	9.	Nedbør	Anmærkn.
1.	–2.8	–3.2	–5.4	–3.8		–5.5							751.3	747.5	744.3	E 2	E 3	E 3	6	6	6		
2.	–7.2	–5.4	–9.5	–7.4		–10.0							43.4	43.1	42.8	E 1	0	SE 1	4	0	1		♕
3.	–8.5	–3.4	–7.0	–6.3		–11.0							43.9	43.9	44.6	0	0	SE 1	0	0	0		♕
4.	–7.4	–4.2	–5.8	–5.8		–10.0							44.9	48.3	49.5	E 1	E 1	E 1	0	4	3		
5.	–4.7	–2.8	–1.8	–3.1		–8.0							52.0	52.2	49.0	E 2	E 4	SE 1	2	2	4		
6.	0.6	1.4	2.0	1.3		–5.0							51.2	48.8	48.1	SE 1	SE 2	E 4	8	5	3		♕
7.	4.4	5.6	3.4	4.5		–2.0							49.0	44.9	46.4	SE 3	SE 4	SE 4	6	6	2		♕
8.	4.6	6.6	2.5	4.6		3.0							46.0	44.6	39.5	SE 3	SE 1	NE 1	6	6	9		
9.	0.6	1.6	0.8	1.0		0.0							32.5	38.2	44.5	SE 6	SE 5	SE 4	4	5	9		*
10.	0.0	–2.9	–5.3	–2.7		–1.0							55.7	55.8	53.2	E 1	E 3	E 3	8	2	0	0.2	♕
11.	–7.6	–3.8	–6.2	–5.9		–8.0							50.0	50.3	47.9	E 1	E 1	SE 2	2	5	4		♕
12.	–9.4	–8.1	–8.5	–8.7		–10.0							47.6	46.6	46.2	E 3	E 3	E 3	0	0	9		
13.	–8.4	–6.8	–4.8	–6.7		–9.4							43.7	43.1	45.5	E 1	E 2	SE 2	7	7	8		*
14.	–4.4	–4.2	–8.2	–5.6		–10.0							47.7	48.1	48.3	SW 2	SW 3	SE 2	6	7	3	1.5	* ♕
15.	–8.8	–7.6	–10.2	–8.9		–14.0							45.9	45.3	44.6	N 2	N 3	0	0	0	8	2.3	
16.	–9.0	–7.8	–7.5	–8.1		–13.0							47.2	46.4	53.1	0	E 1	SE 2	7	6	6		♕
17.	–9.4	–8.4	–11.0	–9.6		–13.0							54.7	53.5	51.7	0	0	0	4	3	4		♕
18.	–8.4	–7.8	–13.0	–9.7		–12.0							53.0	51.4	50.1	E 2	E 2	0	8	7	1		♕
19.	–12.7	–12.4	–4.0	–9.0		–13.0							47.2	47.3	42.7	N 2	N 4	N 3	1	1	3		
20	–2.9	–2.2	–3.4	–2.8		–12.7							41.7	41.0	41.1	N 3	N 2	S 1	4	1	1		
21.	–4.6	–4.2	–2.6	–3.8		–7.0							46.8	49.6	51.4	0	0	SE 2	2	8	8		● 2.3
22	–3.8	–3.4	–1.8	–3.0		–5.0							55.8	58.7	60.1	SW 4	SW 2	S 2	9	8	8	1.2	● 1 *1.2
23.	–7.9	–8.4	–9.4	–8.6		–8.0							63.6	63.5	59.1	E 1	E 2	E 2	8	8	5	2.0	*1.2
24.	–10.8	–8.7	–7.2	–8.9		–15.0							61.2	59.3	58.0	S 2	S 1	0	6	7	8		*2.3
25.	–7.0	–7.6	–8.1	–7.6		–14.5							59.7	59.2	60.6	NE 1	SE 1	S 1	7	8	8		*3
26.	–8.0	–7.8	–7.6	–7.8		–13.0							63.4	62.9	62.4	E 1	E 1	SE 1	9	9	7	0.5	*1.2.3
27.	–11.2	–10.2	–	–11.1		–15.0							59.3	58.5	–	E 2	E 1	–	4	4	–		
28.	–7.4	–6.8	–8.8	–7.7		–15.5							52.2	51.3	53.2	N 2	0	0	6	7	9		*3
29.	–7.7	–6.6	–7.0	–7.1		–9.5							51.9	51.6	52.4	0	0	SE 2	9	7	7	0.5	*1.2
30.	–11.2	–10.2	–	–10.5		–14.0							58.0	57.3	–	E 1	E 1	–	7	8	–		*
31.	–8.9	–9.4	–9.6	–9.3		–11.2							57.1	56.7	54.8	0	0	E 1	7	7	9	0.7	
Midd.	–6.1	–5.1	–6.0	–5.7		–9.4							750.9	750.6	750.2	1.6	1.7	1.6	5.1	5.0	5.5	8.9	

JACOBSHAVN. **NOVEMBER.** **1882.**

Dag	Thermometer. Celsius. 8.	2.	9.	Middel	Max.	Min.	Fugtighedsgrad 8.	2.	9.	Damptryk 8.	2.	9	Barometer. 8.	2.	9.	Vindens Retn. og Styrke 8.	2	9.	Skydække 8.	2.	9.	Nedbör	Anmærkn:
1.	-9.4	-9.0	-11.8	-10.1		-12.5							754.5	754.2	–	ESE 2	E 1	0	8	8	4	0.3	*1.2
2.	-12.8	-11.4	-11.8	-12.0		-14.0							51.7	49.8	49.5	E 1	E 1	S 1	7	8	8		
3.	-10.4	-9.7	-9.2	-9.8		-14.0							50.8	49.8	52.4	S 1	E 1	E 2	7	6	9		*3
4.	-12.4	-11.4	-11.6	-11.8		-14.0							54.0	53.2	51.6	E 2	E 3	E 3	8	7	6		*1.2
5.	-16.6	-14.8	-12.7	-14.7		-17.5							52.8	54.1	54.7	E 1	E 1	E 2	2	4	9		
6.	-15.2	-12.4	-9.5	-12.4		-17.0							57.6	55.8	56.7	E 2	E 2	E 3	4	7	9		*2.3
7.	-12.4	-10.2	-7.2	-9.9		-17.0							53.0	52.1	52.2	E 3	E 3	W 2	7	7	8		*1.2.3
8.	-6.2	-5.4	-15.4	-9.0		-12.4							56.3	60.1	63.2	WSW 2	E 1	E 2	7	8	1	1.2	*1.2.3 ♕
9.	-17.2	-17.9	-16.6	-17.2		-19.0							65.8	65.8	58.5	E 1	E 2	E 1	4	1	2		♕
10.	-7.9	-5.8	-3.4	-5.7		-18.0							55.4	54.6	53.1	E 1	E 2	E 2	6	7	8		
11.	-2.4	-2.2	-1.9	-2.2		-8.0							50.2	46.0	46.4	SE 1	SE 2	0	7	6	9		*3
12.	-5.5	-6.8	-8.7	-7.0		-5.5							48.6	47.6	44.8	S 1	SE 1	E 2	9	6	5	3.7	*1.2 ♕
13.	-10.4	-10.8	-9.3	-10.2		-11.0							41.3	41.7	44.6	0	0	E 1	4	4	6		
14.	-9.1	-8.4	-8.1	-8.5		-12.0							45.1	46.7	51.1	SW 1	E 1	E 2	9	6	8		
15.	-10.2	-9.2	-6.0	-8.4		-10.5							53.0	49.3	–	E 3	E 1	E 2	7	2	1		*1.2 ♕
16.	-0.8	-0.8	-1.8	-1.1		-11.0							44.8	46.8	44.6	SE 2	SE 2	SE 2	8	7	8		*3
17.	-4.6	-4.4	-7.0	-5.3		-4.6							44.8	44.7	45.4	E 1	E 2	E 2	6	5	5		*1
18.	-8.2	-7.6	-9.4	-8.4		-8.8							47.6	50.3	54.3	E 1	E 1	E 2	4	8	5	0.5	
19.	-9.2	-6.8	-4.8	-6.9		-9.4							54.1	52.8	52.3	E 1	E 3	E 1	3	4	2		*2.3
20.	-8.9	-9.4	-10.2	-9.5		-9.2							57.5	56.7	57.3	E 2	E 3	SW 3	8	4	9	1.8	*1.2.3
21.	-11.2	-15.4	-15.1	-13.9		-11.2							60.9	61.8	62.7	SW 2	W 1	E 1	8	10	3	0.7	*1.2.3
22.	-14.9	-15.4	-15.9	-15.4		-17.0							65.9	60.7	60.7	E 1	E 1	E 1	4	3	4		♕
23.	-14.8	-15.2	-18.0	-16.0		-16.0							70.2	71.3	68.5	E 2	E 3	E 3	8	8	4		*1.2.3
24.	-14.4	-14.8	-11.6	-13.6		-18.0							64.8	63.6	63.1	0	E 1	E 1	7	6	8		*1
25.	-10.4	-10.7	-12.1	-11.1		-14.8							64.7	65.5	60.7	E 1	S 2	E 2	8	7	8	0.4	*1.2.3
26.	-18.1	-20.0	–	-19.4		-19.0							61.8	67.8	–	E 2	E 3	–	2	1	–	1.2	*1.2.3
27.	-19.4	-19.0	-19.2	-19.2		-21.0							63.7	61.8	61.5	E 1	0	0	0	0	0		♕
28.	-17.7	-17.4	-14.8	-16.6		-21.0							59.5	58.8	58.9	0	0	0	0	0	0		♕
29.	-10.8	-0.5	-2.2	-4.5		-18.0							50.4	46.4	–	0	SE 4	SE 2	2	8	8		*2.3
30.	-5.4	-5.9	-5.4	-5.6		-10.8							48.6	49.0	51.8	0	E 1	SE 1	7	8	9		*2.3
31.																							
Midd.	-10.9	-10.3	-10.4	-10.5		-13.7							755.0	754.6	754.5	1.3	1.6	1.6	5.7	5.5	5.5	9.8	

DECEMBER.

Dag	Thermometer. Celsius. 8.	2.	9.	Middel	Max.	Min.	Fugtighedsgrad 8.	2.	9.	Damptryk 8.	2.	9	Barometer. 8.	2.	9.	Vindens Retn. og Styrke 8.	2	9.	Skydække 8.	2.	9.	Nedbör	Anmærkn:
1.	-10.0	-10.8	-13.1	-11.3		-10.0							753.4	750.6	746.8	E 2	E 2	E 2	6	3	0		*1.2 ♕
2.	-13.8	-12.6	-11.3	-12.6		-15.0							46.8	46.0	47.6	E 1	E 1	E 1	4	7	7		♕
3.	-12.1	-11.8	–	-12.3		-14.5							50.4	50.7	–	E 2	E 1	–	7	7	–		
4.	-14.4	-14.8	-12.0	-13.7		-14.4							58.8	57.4	50.9	E 2	E 1	0	3	1	2		♕
5.	0.6	0.2	-8.4	-2.5		-15.0							37.6	41.4	48.7	SE 2	SE 3	SW 4	7	7	7		*2.3
6.	-12.2	-11.8	-11.1	-11.7		-14.5							59.4	61.6	61.1	E 1	E 1	SE 1	3	4	9		*1.3
7.	-15.0	-15.4	-19.5	-16.6		-15.0							63.6	61.2	61.3	E 2	E 1	0	2	0	2	6.5	*1.2 ♕
8.	-11.4	-11.6	-11.8	-11.6		-20.5							58.3	57.3	63.3	N 2	N 2	E 2	2	4	6		
9.	-5.4	3.0	3.8	0.5		-11.8							55.6	56.4	52.1	N 2	SE 3	SE 4	5	6	8		
10.	2.7	1.4	2.0	2.0		-5.5							54.4	56.0	56.4	SE 4	SE 3	SE 2	7	6	5		*1.2 ♕
11.	0.0	-0.4	-1.8	-0.7		0.0							57.9	60.6	62.1	SE 3	SE 3	SE 3	5	6	3		♕
12.	-2.2	-1.4	-3.2	-2.3		-4.0							60.5	61.5	64.0	SE 3	SE 2	SE 2	5	3	4		♕
13.	-5.4	-6.2	–	-6.5		-6.5							64.5	65.6	–	SE 3	E 1	–	5	0	–		♕
14.	-10.8	-10.0	-11.4	-10.7		-15.0							68.2	69.2	69.8	0	0	E 1	3	1	2		♕
15.	-14.4	-12.2	-14.0	-13.5		-15.0							67.6	64.7	64.6	0	0	0	0	1	0		♕
16.	-13.4	-12.8	-13.0	-13.1		-15.0							62.0	60.3	57.0	0	0	0	2	0	0		
17.	-16.5	-17.4	-14.0	-16.0		-17.0							56.3	56.3	60.9	0	0	S 1	2	0	5		♕
18.	-10.2	-9.6	-10.2	-10.0		-17.4							61.9	61.4	59.6	S 1	E 1	0	8	8	7		♕
19.	-15.8	-14.1	-12.6	-14.2		-16.0							52.6	51.1	51.4	0	0	0	6	5	2		≡3
20.	-11.4	-9.5	-11.3	-10.7		-16.0							55.9	58.8	63.6	E 2	SW 2	SW 1	10	8	8		*1.2.3 ≡1
21.	-14.2	-15.3	-16.2	-15.2		-15.0							67.9	65.7	65.0	E 1	E 1	E 1	5	2	2	0.5	*1 ♕
22.	-16.4	-15.6	-17.2	-16.4		-17.0							62.1	64.9	65.8	0	0	0	2	1	0		
23.	-18.0	-18.4	-15.4	-17.3		-18.5							64.8	63.5	64.2	0	0	E 1	1	0	2		♕
24.	-19.0	-19.2	-16.9	-18.4		-19.0							62.1	61.7	62.1	E 2	E 1	E 1	1	0	7		*1.2 ♕
25.	-20.2	-15.1	-14.6	-16.6		-20.2							62.8	61.8	60.9	0	E 1	0	0	8	7		
26.	-15.4	-14.6	–	-15.7		-20.2							59.9	57.9	–	0	0	–	7	7	–		
27.	-18.2	-18.4	-17.0	-17.9		-19.5							56.9	57.4	57.6	E 2	E 2	E 2	7	6	5		
28.	-19.4	-19.2	-19.6	-19.4		-20.0							59.3	60.0	60.2	E 2	E 3	E 3	8	8	6		*2.3
29.	-21.4	-21.0	-24.0	-22.1		-21.5							59.5	59.5	58.5	E 2	E 1	0	3	4	2		♕
30.	-24.2	-22.8	-22.6	-23.2		-24.5							55.7	54.5	53.4	0	0	E 1	2	2	1		♕
31.	-21.7	-21.5	-21.6	-21.6		-24.2							52.0	52.1	51.0	E 1	E 1	E 1	1	0	0		♕
Midd.	-12.9	-12.2	-12.8	-12.6		-15.4							758.3	758.3	758.6	1.4	1.2	1.2	4.2	3.7	4.0	7.0	

UPERNIVIK.
1882.

Nordlig Bredde (Latitude N): 72°47′ *Vestlig Længde fra Greenwich (Longitude O de Gr.):* 55°53′

Höjde over Havet (Altitude): 12^m^ *Observator:* Elberg Kolonibestyrer.

Iagttagelsestider (Heures d'observation) 8 a.m., 2 p.m., 9 p.m.		Januar	Februar	Marts	April	Mai	Juni	Juli	August	September	Oktober	November	December	Aar (année)
Thermometer. Celsius.	Middel (moyenne)	-27.5	-25.6	-24.9	-14.8	-3.2	3.1	3.3	4.1	1.0	-6.1	-12.1	-17.0	-10.0
	Middel Maximum	-24.8	-22.0	-	-11.4	-0.7	5.8	6.0	6.9	3.3	-	-8.9	-13.7	-7.1
	Middel Minimum	-29.6	-28.9	-28.3	-18.8	-6.1	0.3	1.3	1.6	-0.5	-7.7	-13.8	-19.8	-12.5
	Middel Variation	4.8	6.9	-	7.4	5.4	5.5	4.7	5.3	3.8	-	4.9	6.1	5.4
	Absolut Maximum	-15.6	-5.8	-	1.7	3.9	12.5	12.2	11.7	10.0	7.7	-1.7		12.5
	Absolut Minimum	-32.6	-34.8	-37.6	-29.5	-11.5	-4.4	-1.7	-1.9	-6.0	-12.7	-20.2	-26.6	-37.6
Fugtighedsgrad (hum. rel.)	Middel	-	-	-	-	-	84	86	75	81	-	-	-	-
Damptryk (tens. d. vap.)	Middel	-	-	-	-	-	4.9	5.0	4.6	4.1	-	-	-	-
Barometer.	Middel	748.7	755.3	751.0	763.7	761.8	759.7	754.4	757.7	752.7	752.0	755.6	760.2	756.1
Skydække (nébulosité)	Middel	2.4	3.6	4.1	4.7	6.4	5.6	6.2	6.5	7.2	8.0	6.0	3.8	5.4
Nedbör (haut. d. pl.)	Sum	3.6	2.1	3.4	2.6	4.8	9.3	30.0	0.0	12.4	16.8	18.5	0.0	103.5
Dage med: (jours de)	Nedbör • ✱ ▲	8	5	9	9	6	7	6	2	16	22	16	2	108
	Sne ✱	8	5	9	5	5	1	1	.	11	22	16	2	85
	Hagl ▲	.	.	.	.	.	.	.	.	.	.	.	.	.
	Taage ≡	.	.	.	1	5	9	13	12	.	.	1	1	42
	Torden K	.	.	.	.	.	.	.	.	.	.	.	.	.
	Frost (froid)	31	28	31	30	31	16	3	7	15	31	30	31	284
	Storm (tempête)	.	1	2	.	.	.	1	.	.	2	.	.	6
Vindretning: (direction du vent)	N	6	2	5	7	10	18	29	15	7	10	12	2	123
	NE	2	4	5	13	14	6	5	5	6	7	5	1	73
	E	41	41	39	17	11	10	5	16	35	45	43	45	348
	SE	1	.	.	3	.	7	.	6	.	4	2	2	25
	S	.	2	1	.	3	.	.	.	3	1	2	3	15
	SW	11	10	6	7	13	13	13	10	17	11	7	4	122
	W	.	2	1	-	1	4	7	4	3	1	1	-	24
	NW	.	.	3	1	1	2	4	5	3	5	2	.	26
	Stille (calme)	32	23	33	42	40	30	30	32	16	9	16	36	339
Vindstyrke: (force du vent)	N	1.5	1.5	1.0	1.4	1.0	1.2	1.4	1.2	1.6	1.9	1.4	1.0	1.4
	NE	2.0	1.0	1.2	1.0	1.3	1.0	1.0	1.2	1.0	1.2	1.6	1.0	1.2
	E	1.2	1.2	1.4	1.2	1.2	1.1	1.2	1.3	1.1	1.3	1.4	1.3	1.3
	SE	3.0	.	.	2.3	.	2.0	.	2.0	.	2.5	1.5	2.5	2.2
	S	.	2.5	1.0	.	1.0	.	.	.	1.7	4.0	3.4	3.0	2.3
	SW	2.7	2.9	2.7	2.3	2.3	1.8	2.4	1.3	1.5	2.5	2.3	3.0	2.2
	W	.	1.3	1.0	-	1.0	1.0	1.2	1.1	1.0	3.5	1.5	.	1.2
	NW	.	.	1.7	2.0	1.0	1.0	1.0	1.2	1.0	2.1	1.5	.	1.4
	Middelstyrke (force moy.)	1.0	1.1	1.0	0.8	0.8	0.9	1.0	0.9	1.0	1.5	1.3	0.9	1.0

Dag	Thermometer. Celsius. 8.	2.	9.	Middel	Max.	Min.	Fugtighedsgrad 8.	2.	9.	Damptryk 8.	2.	9.	Barometer. 8.	2.	9.	Vindens Retn. og Styrke 8.	2	9.	Skydække 8.	2.	9.	Nedbør	Anmærkn.
1.	-25.7	-23.7	-23.4	-24.3	-21.1	-25.7							752.3	752.8	752.0	0	0	0	10	10	8		* 1 2
2.	-22.8	-22.8	-22.2	-22.6	-21.1	-25.7							53.2	55.3	59.3	SW 3	SW 3	SW 3	9	8	6	2.0	* 1.2
3.	-23.7	-24.8	-26.4	-25.0	-21.1	-25.3							60.8	56.8	51.8	0	E 1	0	2	2	0		
4.	-29.2	-27.5	-29.0	-28.6	-21.9	-29.8							45.2	44.4	44.5	0	SW 1	E 1	0	2	0		
5.	-28.2	-27.8	-28.7	-28.2	-24.6	-29.5							44.8	44.0	44.4	E 1	E 1	E 1	0	0	0		
6.	-30.0	-28.4	-29.2	-29.2	-25.6	-30.0							45.6	46.7	48.7	E 1	0	0	0	0	0		
7.	-27.7	-26.7	-26.7	-27.0	-26.7	-30.0							51.9	51.6	53.5	0	0	E 1	2	0	0		
8.	-27.7	-28.6	-26.2	-27.5	-26.7	-29.0							54.6	55.3	57.0	E 1	0	0	0	0	0		
9.	-27.2	-25.7	-26.2	-26.4	-25.6	-28.7							56.1	56.3	57.4	E 1	E 1	0	2	2	3		
10.	-27.8	-28.6	-29.2	-28.5	-25.6	-28.1							57.2	56.8	57.1	E 1	0	0	0	0	0		
11.	-29.7	-30.5	-31.8	-30.7	-25.6	-30.9							51.1	46.1	41.3	0	E 1	E 1	0	0	0		
12.	-31.3	-29.4	-29.6	-30.1	-29.7	-32.6							43.5	47.3	47.4	0	E 1	E 2	0	0	0		
13.	-30.2	-30.3	-30.5	-30.3	-27.8	-32.6							44.2	42.0	39.3	E 2	E 1	0	2	0	0		
14.	-31.3	-31.5	-31.3	-31.4	-29.2	-32.6							41.6	41.6	41.2	E 1	E 1	0	2	2	0		
15.	-32.3	-31.5	-29.6	-31.1	-30.6	-32.6							43.4	48.4	47.7	E 1	E 1	E 1	0	2	0		⩊ 3
16.	-29.2	-26.8	-26.0	-27.3	-28.1	-32.6							27.5	29.1	37.4	NE 3	E 1	E 1	9	10	0		
17.	-23.6	-25.0	-26.6	-25.1	-22.5	-29.5							46.0	49.1	46.6	SW 4	0	E 2	10	3	2	0.1	* 1
18.	-28.2	-27.8	-27.4	-27.8	-22.7	-28.7							38.1	43.0	49.8	0	E 1	E 2	0	3	0		
19.	-25.4	-25.2	-24.7	-25.1	-25.0	-29.2							53.5	56.2	54.7	E 1	0	E 1	3	4	4		
20	-27.4	-27.2	-28.2	-27.6	-23.9	-27.6							43.9	44.3	47.8	0	SW 3	SW 4	0	3	0		* 2
21.	-25.6	-26.2	-27.2	-26.3	-24.4	-29.2							49.7	55.4	56.2	SW 1	0	0	3	2	0		⩊ 3
22	-29.7	-30.1	-30.8	-30.2	-25.6	-29.8							54.1	53.3	54.9	N 2	N 1	0	0	0	0		⩊ 3
23.	-27.2	-27.2	-27.2	-27.2	-27.2	-30.8							58.6	57.6	52.9	SW 2	0	E 1	4	3	0		* 1
24.	-30.0	-30.8	-28.2	-29.7	-25.8	-30.3							42.6	43.9	47.4	N 1	E 1	0	3	3	0		
25.	-29.6	-28.6	-28.4	-28.9	-26.1	-31.5							51.0	54.3	56.0	E 1	0	E 1	0	10	0		
26.	-28.7	-30.0	-30.2	-29.6	-26.0	-29.8							56.7	55.0	56.0	E 1	0	E 1	0	0	6		
27.	-28.2	-27.2	-26.2	-27.2	-26.1	-31.5							53.1	50.4	44.5	E 1	E 2	E 3	0	0	0		
28.	-26.6	-24.0	-17.4	-22.7	-24.9	-29.5							35.8	39.8	45.3	NE 1	0	SE 3	10	10	4		* 3
29.	-23.8	-21.7	-20.7	-22.1	-15.6	-26.7							47.9	46.9	41.8	E 1	E 1	N 1	1	4	10	1.5	* 3
30.	-25.2	-29.0	-31.1	-28.4	-16.1	-							45.0	49.3	52.9	SW 3	SW 3	0	9	8	2		* 1.2
31.	-29.0	-30.0	-29.4	-29.5	-25.2	-32.0							48.7	40.3	29.4	E 1	N 1	N 3	1	0	10		
Midd.	-27.8	-27.6	-27.4	-27.6	-24.8	-29.6							748.3	748.8	748.9	1.1	0.8	1.1	2.6	2.9	1.8	3.6	

FEBRUAR.

Dag	Thermometer. Celsius. 8.	2.	9.	Middel	Max.	Min.	Fugtighedsgrad 8.	2.	9.	Damptryk 8.	2.	9.	Barometer. 8.	2.	9.	Vindens Retn. og Styrke 8.	2	9.	Skydække 8.	2.	9.	Nedbør	Anmærkn.
1.	-27.7	-28.8	-31.8	-29.4	-25.0	-30.9							730.6	736.9	741.9	N 2	NE 1	E 1	5	3	3		
2.	-32.8	-31.8	-32.3	-32.3	-27.2	-33.1							45.3	46.8	48.7	E 1	E 1	E 1	4	3	2		
3.	-31.8	-32.3	-30.8	-31.6	-30.6	-33.1							54.4	56.6	60.1	E 1	0	E 1	4	0	2		
4.	-30.5	-29.5	-27.4	-29.1	-30.5	-33.1							60.0	62.1	66.2	E 1	E 1	E 1	0	0	2		
5.	-26.8	-27.2	-30.2	-28.1	-25.6	-33.1							72.6	73.6	71.8	SW 2	0	E 1	4	0	0		
6.	-31.5	-33.8	-33.5	-32.9	-25.7	-32.3							65.6	61.2	64.5	E 1	0	E 1	0	0	0		
7.	-32.6	-32.3	-32.5	-32.4	-31.6	-33.8							54.6	52.8	50.9	E 2	E 1	E 1	0	0	0		
8.	-33.8	-32.5	-31.5	-32.6	-31.4	-34.8							47.0	48.9	49.0	E 1	E 2	E 1	0	0	0		
9.	-31.3	-30.8	-31.3	-31.1	-30.0	-34.2							48.5	51.9	53.2	E 1	E 1	E 1	0	0	0		
10.	-31.5	-31.3	-30.3	-31.0	-30.8	-32.6							52.9	54.3	56.0	E 1	0	E 1	0	0	0		
11.	-29.8	-28.7	-27.7	-28.7	-28.6	-32.6							55.8	54.6	54.8	0	0	0	4	6	0		
12.	-29.4	-30.3	-30.8	-30.2	-27.7	-30.1							53.9	54.7	56.4	0	0	E 1	2	0	0		
13.	-31.3	-29.5	-30.3	-30.4	-28.9	-32.0							59.3	59.0	58.6	E 1	E 1	E 1	0	0	0		
14.	-28.3	-26.3	-22.4	-25.7	-28.3	-32.0							59.3	58.3	53.0	E 2	E 2	S 3	0	3	4		
15.	-19.6	-20.4	-21.0	-20.3	-18.9	-32.6							39.0	39.0	42.2	0	0	0	9	8	2		
16.	-22.6	-23.9	-25.4	-24.0	-18.9	-22.6							44.2	48.3	52.9	NE 1	NE 1	S 1	5	10	0		
17.	-24.2	-17.8	-20.6	-20.9	-20.8	-27.0							53.2	49.6	46.9	NE 1	E 2	E 1	10	10	2		
18.	-17.2	-20.2	-21.2	-19.5	-8.3	-24.2							53.6	53.2	55.3	S 3	SW 2	SW 4	4	3	4		
19.	-20.7	-21.7	-26.4	-22.9	-17.2	-33.1							60.4	60.8	63.0	SW 3	N 1	0	10	10	0	1.8	* 1.2
20	-25.6	-21.2	-14.4	-20.4	-20.0	-27.6							68.7	58.8	50.0	E 1	SW 2	SW 3	0	6	10		* 3 ⩊ 3
21.	-16.0	-17.7	-26.7	-20.1	-10.0	-25.6							42.8	52.5	58.8	0	0	0	10	10	0		* 2
22	-28.2	-27.6	-30.0	-28.6	-15.0	-28.2							66.3	71.1	73.6	0	0	E 1	0	0	0		⩊ 1
23.	-29.4	-27.0	-25.4	-27.3	-25.5	-30.0							74.2	73.6	72.3	E 2	E 1	E 1	0	0	0		⩊ 1
24.	-22.2	-18.7	-19.6	-20.2	-22.2	-29.7							70.0	69.3	67.5	E 1	0	E 1	10	10	8		
25.	-18.2	-16.4	-14.2	-16.3	-16.7	-22.6							63.0	59.8	55.0	0	0	0	10	10	5		
26.	-9.7	-7.2	-13.0	-10.0	-9.4	-18.7							47.5	44.6	43.5	S 2	SW 4	SW 5	10	10	10		* 2 3
27.	-11.8	-12.8	-19.8	-14.8	-5.8	-14.0							42.2	42.5	46.3	E 1	SW 2	W 1	10	6	8	0.3	* 1 2
28.	-23.3	-22.4	-25.3	-23.7	-6.1	-24.8							53.3	57.5	60.5	SW 2	WSW 2	0	10	10	0		
29.																							
30.																							
31.																							
Midd.	-25.6	-25.0	-25.9	-25.5	-22.0	-28.9							754.8	755.4	755.8	1.2	1.0	1.2	4.3	4.2	2.2	2.1	

Dag	Thermometer. Celsius.						Fugtighedsgrad			Damptryk			Barometer.			Vindens Retn. og Styrke			Skydække			Nedbör	Anmærkn.
	8.	2.	9.	Middel	Max.	Min.	8.	2.	9.	8.	2.	9	8.	2.	9.	8.	2	9.	8.	2.	9.		
1.	-22.2	-22.0	-17.2	-20.5		-26.5							759.0	756.3	748.2	E 1	E 1	E 3	0	4	10		
2.	-9.2	-5.2	-6.0	-6.8	-	-22.2							32.5	26.2	26.2	E 3	E 2	SW 5	10	10	10		*2.3
3.	-17.2	-18.5	-23.2	-19.6	-	-17.8							45.3	49.4	54.7	NW 2	NW 1	NW 2	10	10	10	2.8	*1.2.3
4.	-27.3	-28.7	-31.3	-29.1	-	-27.3							61.4	61.9	62.2	N 1	N 1	NE 1	3	0	0	0.6	*1
5.	-31.1	-29.7	-30.5	-30.4	-	-33.1							56.3	52.4	50.0	NE 1	SW 1	SW 1	10	10	10		*2
6.	-34.3	-32.3	-34.8	-33.8	-	-34.8							49.8	48.7	48.0	0	0	0	0	0	0		
7.	-35.8	-31.8	-35.3	-34.3	-	-37.6							45.2	49.0	40.4	E 1	E 1	0	0	0	0		
8.	-36.3	-32.3	-31.8	-33.5	-	-37.0							41.1	41.3	42.4	0	E 1	0	0	10	0		
9.	-32.3	-30.3	-32.3	-31.6	-	-36.3							40.4	40.2	41.4	E 3	N 1	0	0	6	0		
10.	-33.5	-29.8	-29.8	-31.0	-	-35.9							41.4	42.3	44.3	E 1	E 1	E 1	4	5	2		
11.	-33.3	-29.6	-31.5	-31.5	-28.3	-33.5							44.6	46.0	47.9	E 1	0	0	2	0	0		
12.	-28.4	-27.2	-29.2	-28.3	-27.8	-33.7							49.6	51.2	53.1	S 1	E 1	0	6	4	2		
13.	-28.7	-26.4	-29.0	-28.0	-26.1	-29.8							55.1	54.6	54.5	E 1	E 1	0	2	0	0		
14.	-28.7	-26.7	-26.7	-27.4	-25.8	-29.8							55.0	54.6	53.7	0	E 1	E 2	5	4	2		
15.	-26.0	-24.4	-26.0	-25.5	-25.6	-29.2							50.2	48.6	51.1	E 2	0	E 1	5	5	2		
16.	-24.7	-22.2	-25.7	-24.2	-23.6	-27.0							56.8	59.3	64.3	0	E 2	SW 3	8	3	8		*1.3
17.	-29.6	-26.0	-29.7	-28.4	-20.6	-29.8							66.2	66.9	66.8	0	0	0	0	2	0		
18.	-30.3	-25.4	-30.8	-28.8	-25.6	-30.9							67.7	67.7	68.7	0	0	0	0	0	2		
19.	-30.8	-29.6	-31.8	-30.7	-24.4	-32.0							69.9	71.2	72.0	0	N 1	0	5	5	2		
20.	-32.8	-29.4	-31.3	-31.2	-26.1	-32.8							71.9	71.5	67.9	0	0	0	0	0	0		
21.	-29.8	-28.0	-28.7	-28.8	-26.7	-32.8							55.9	48.3	42.6	0	N 1	0	0	4	6		
22.	-27.4	-24.4	-23.2	-25.0	-26.1	-30.3							33.1	32.7	35.2	W 1	NE 2	0	8	8	9		*3
23.	-26.2	-22.0	-22.0	-23.4	-23.1	-27.6							40.8	41.8	44.0	0	0	0	0	0	1		
24.	-21.2	-17.0	-19.2	-19.1	-20.0	-27.0							47.4	49.7	51.6	E 2	0	E 2	10	8	5		*1.2
25.	-18.6	-18.7	-20.4	-19.2	-	-21.6							52.8	52.6	50.5	E 1	E 1	E 2	8	0	0		
26.	-20.2	-18.4	-18.7	-19.1	-	-23.1							48.7	50.7	54.4	E 1	E 1	E 1	0	0	3		
27.	-19.7	-17.0	-17.7	-18.1	-15.7	-22.0							56.1	54.0	50.7	E 2	E 2	E 1	4	10	10		
28.	-16.7	-13.2	-11.2	-13.7	-15.7	-20.9							46.6	46.3	41.8	E 1	E 2	E 2	10	10	8		
29.	-11.2	-9.9	-	-	-9.7	-17.6							32.3	26.1	41.6	0	NE 1	SW 5	5	10	10		*2.3
30.	-12.8	-20.2	-18.2	-17.1	-	-13.7							56.6	57.8	58.4	SW 1	NE 1	E 1	10	8	5		*1.2
31.	-20.3	-17.8	-18.4	-18.8	-	-23.4							56.5	55.4	57.6	E 1	E 1	E 1	2	5	2		
Midd.	-25.7	-23.7	-25.0	-24.8	-	-28.3							751.2	750.6	751.2	0.9	0.9	1.1	4.1	4.5	3.1	3.4	

APRIL.

Dag	8.	2.	9.	Middel	Max.	Min.	8.	2.	9.	8.	2.	9	8.	2.	9.	8.	2	9.	8.	2.	9.	Nedbör	Anmærkn.
1.	-18.7	-15.0	-5.4	-13.0	-16.0	-20.9							745.1	744.0	745.9	NE 1	NE 1	SW 3	8	10	10		*3
2.	-17.8	-16.2	-18.8	-17.6	-4.6	-18.7							60.2	60.7	59.9	SW 3	SW 1	0	10	4	0	1.2	*1
3.	-17.8	-13.0	-14.5	-15.1	-	-20.0							59.0	56.6	56.7	NE 1	SW 1	0	6	10	9		*2
4.	-15.6	-14.8	-15.7	-15.4	-	-18.1							50.0	50.3	54.1	NE 1	E 1	SW 1	10	10	10		*2.3
5.	-19.0	-19.7	-24.4	-21.0	-	-20.6							58.1	58.8	57.5	0	E 1	E 1	3	3	4	1.4	
6.	-22.4	-21.4	-25.6	-23.1	-	-25.3							58.7	60.0	60.6	0	NE 1	N 1	10	6	0		*1
7.	-26.4	-23.2	-26.0	-25.2	-	-29.5							60.0	59.0	62.0	0	0	0	0	0	0		
8.	-23.4	-20.2	-23.2	-22.3	-21.7	-27.3							73.6	76.2	80.9	E 1	E 1	0	3	0	0		
9.	-22.7	-20.0	-23.0	-21.9	-18.9	-25.3							84.6	83.6	81.8	0	0	0	0	0	0		
10.	-19.2	-13.5	-17.8	-16.8	-18.6	-23.9							81.4	80.8	79.6	0	E 1	E 1	0	0	0		
11.	-19.4	-18.2	-20.2	-19.3	-12.3	-21.3							79.0	76.1	73.8	N 1	NE 1	0	10	0	0		≡1
12.	-20.7	-14.2	-18.6	-17.8	-12.2	-23.7							70.6	69.0	66.8	0	0	0	0	0	0		
13.	-16.8	-14.7	-13.2	-14.9	-14.2	-21.4							65.5	66.0	65.6	0	0	0	0	3	0		
14.	-18.2	-15.2	-18.6	-17.3	-12.3	-18.2							62.8	60.3	54.6	NE 1	NE 1	0	0	0	0		
15.	-16.3	-9.2	-12.2	-12.6	-12.9	-19.9							57.8	58.4	56.7	0	E 1	E 2	0	9	3		
16.	-10.8	-9.0	-13.2	-11.0	-5.6	-16.3							53.5	52.5	52.7	0	0	0	0	3	4		
17.	-14.6	-14.2	-18.4	-15.7	-6.7	-17.8							53.5	55.3	56.6	0	0	0	0	3	5		
18.	-18.6	-16.2	-15.2	-16.7	-12.8	-19.5							57.7	58.3	57.4	N 1	N 1	N 2	8	6	10		*1.2.3
19.	-16.6	-16.2	-18.2	-17.0	-13.9	-18.6							57.5	58.4	60.0	N 2	N 2	0	9	8	5		
20.	-16.7	-13.2	-15.5	-15.1	-14.4	-21.7							60.7	62.1	64.0	E 1	0	NE 1	9	10	10		*2
21.	-15.3	-15.0	-17.4	-15.9	-12.7	-17.5							65.2	67.9	70.3	NE 1	NE 1	NE 1	10	10	10		
22.	-16.7	-11.6	-16.4	-14.9	-12.8	-20.6							71.5	71.9	72.3	0	0	0	0	0	0		
23.	-14.6	-12.8	-14.2	-13.9	-10.3	-18.4							71.1	70.4	69.4	E 1	NE 1	0	0	2	0		
24.	-15.0	-9.2	-11.7	-12.0	-10.0	-18.9							65.0	64.4	65.4	0	0	0	0	4	8		
25.	-9.5	-8.0	-9.8	-9.1	-8.1	-16.4							68.9	68.9	68.3	SE 1	NW 2	0	10	10	10		*2
26.	-10.2	-7.7	-11.0	-9.6	-6.6	-11.7							66.7	65.6	64.2	0	E 1	0	10	0	8		
27.	-9.9	-7.6	-7.6	-8.4	-5.6	-13.4							62.3	62.2	61.2	E 1	E 2	E 2	10	10	10		
28.	-4.0	-2.7	-3.4	-3.4	-3.9	-10.6							60.6	60.4	62.8	SE 3	SE 3	0	10	10	10		*1.2.3
29.	-1.1	-0.7	-1.7	-1.2	0.0	-4.5							62.1	62.7	65.3	E 1	SW 3	SW 4	8	7	6		
30.	-0.7	0.8	-1.0	-0.3	1.7	-3.9							66.9	68.5	69.2	0	E 1	0	6	3	3		
31.																							
Midd.	-15.6	-13.1	-15.1	-14.6	–	-18.8							763.7	763.6	763.9	0.7	0.9	0.6	5.0	4.7	4.5		

Dag	Thermometer. Celsius. 8.	2.	9.	Middel	Max.	Min.	Fugtighedsgrad 8.	2.	9.	Damptryk 8.	2.	9	Barometer. 8.	2.	9.	Vindens Retn. og Styrke 8.	2	9.	Skydække 8.	2.	9.	Nedbør	Anmærkn.
1.	-1.7	0.3	-1.6	-1.0	1.7	-4.3							769.1	766.5	764.0	E 1	E 2	E 1	4	3	2		
2.	0.3	3.5	-0.2	1.2	2.2	-4.3							66.2	65.7	67.9	E 1	E 1	0	4	6	8		
3.	-2.7	-2.7	-4.2	-3.2	3.5	-3.7							67.4	66.6	65.8	0	NE 1	0	0	2	0		
4.	-4.2	-1.5	-4.0	-3.2	-2.7	-9.8							67.1	67.5	66.5	0	0	E 1	0	0	0		
5.	0.6	2.6	-1.2	0.7	0.8	-4.3							66.1	67.1	67.6	0	S 1	0	2	0	0		
6.	-5.2	-5.2	-8.2	-6.2	3.6	-6.5							67.0	65.5	63.2	0	NE 1	NE 2	10	10	10		≡ 3
7.	-10.2	-8.2	-8.7	-9.0	-3.9	-10.4							59.9	59.4	59.2	NE 1	NE 1	NE 1	10	10	6		≡ 1.2
8.	-9.0	-7.4	-8.6	-8.3	-6.7	-10.7							59.0	59.5	56.3	0	N 1	N 1	10	4	4		≡ 1
9.	-9.8	-7.2	-5.7	-7.6	-6.7	-11.2							56.2	56.3	56.9	0	E 1	0	10	9	8		≡ 1
10.	-6.6	-6.0	-7.7	-6.8	-5.0	-9.8							60.5	61.5	61.5	SW 2	SW 3	SW 2	9	6	6		
11.	-5.7	-4.8	-8.2	-6.2	-4.4	-7.9							60.5	59.5	58.5	SW 1	SW 1	N 1	8	9	10		✱ 1.2.3
12.	-7.7	-5.8	-8.0	-7.2	-4.8	-9.8							57.3	57.6	57.7	NE 1	0	NE 1	9	10	10	0.8	✱ 1
13.	-5.4	-5.4	-6.8	-5.9	-3.6	-8.5							57.7	59.1	56.5	0	NW 1	N 1	9	3	0		
14.	-6.2	-4.2	-4.8	-5.1	-3.9	-10.4							51.3	49.4	49.1	0	0	0	3	2	8		
15.	-3.4	-3.8	-2.4	-3.2	-1.4	-7.1							46.5	44.2	47.5	0	N 1	SW 4	5	3	8		
16.	-2.0	-1.6	-2.7	-2.1	-1.1	-4.3							52.8	52.9	52.9	SW 1	0	0	10	8	10		
17.	-2.7	0.3	-1.4	-1.3	0.0	-4.3							54.0	54.6	54.6	E 1	0	0	8	6	8		
18.	-1.4	-2.2	-2.0	-1.9	2.2	-3.7							53.3	52.6	53.7	0	0	0	9	8	7		
19.	-2.8	0.3	-0.2	-0.9	1.1	-4.3							58.1	59.6	57.2	E 1	0	0	5	4	1		
20	-0.8	-0.2	-0.7	-0.6	1.7	-4.8							60.0	61.8	63.6	0	SW 1	0	3	4	7		
21.	-1.4	0.0	-2.4	-1.3	2.8	-3.2							65.6	64.1	65.9	SW 3	SW 4	WSW 1	9	10	5		✱ 1.2
22	-3.6	-2.7	-4.7	-3.7	1.4	-4.6							70.1	70.8	69.5	S 1	S 1	N 1	9	5	6	0.5	
23.	-5.8	-5.2	-4.7	-5.2	-1.1	-11.5							68.6	68.2	68.3	NE 1	NE 2	NE 2	5	8	6		
24.	-4.7	-2.6	-2.9	-3.4	-3.9	-7.1							68.4	67.7	65.9	NE 2	NE 1	S 2	8	6	10		
25.	-1.2	-0.7	-0.5	-0.8	-0.8	-5.1							64.2	64.9	65.5	0	0	0	10	8	10		✱ 1
26.	1.4	3.3	2.3	2.3	2.5	-1.5							65.6	65.7	65.7	E 1	0	0	10	8	0	3.5	● 1
27.	-0.7	0.6	-0.6	-0.2	3.9	-1.5							66.1	65.8	66.1	N 1	N 1	0	2	1	6		
28.	-1.6	-1.5	-2.4	-1.8	0.6	-2.6							64.8	65.3	64.6	N 1	N 1	0	10	10	9		● ✱ 3
29.	-2.4	-2.4	-2.7	-2.5	-0.6	-4.0							63.6	63.8	64.8	0	0	0	10	10	10		≡ 1.2.3
30.	-2.6	0.0	-0.7	-1.1	0.3	-4.0							66.7	67.6	68.1	SW 3	SW 3	SW 3	6	7	9		
31.	-0.7	-0.2	-1.2	-0.7	0.3	-2.6							66.9	65.1	65.0	0	0	NE 1	9	5	10		
Midd.	-3.5	-2.3	-3.5	-3.1	-0.7	-6.1							762.0	761.8	761.6	0.7	0.9	0.8	7.0	6.0	6.3	4.8	

JUNI.

Dag	Thermometer. Celsius. 8.	2.	9.	Middel	Max.	Min.	Fugtighedsgrad 8.	2.	9.	Damptryk 8.	2.	9	Barometer. 8.	2.	9.	Vindens Retn. og Styrke 8.	2	9.	Skydække 8.	2.	9.	Nedbør	Anmærkn.
1.	-3.8	-0.7	-2.2	-2.2	0.6	-4.4	95	81	83	3.3	3.5	3.2	762.6	761.3	761.0	W 1	0	0	10	6	8		≡ 1
2.	-2.7	-0.7	-1.8	-1.7	0.8	-4.2	89	81	88	3.3	3.5	3.5	60.3	59.8	59.1	E 1	0	N 1	10	8	9		
3.	-1.0	2.2	2.0	1.1	0.1	-2.8	92	89	96	3.9	4.8	5.2	58.8	58.6	57.4	E 1	E 1	NE 1	10	2	1		
4.	-1.2	-0.7	-1.4	-1.1	3.1	-2.5	100	90	92	4.2	3.9	3.8	56.6	54.6	54.2	N 1	N 2	N 1	0	0	0		
5.	-1.4	-0.4	-1.2	-1.0	0.0	-3.9	96	98	100	4.0	4.4	4.2	53.9	54.7	55.8	E 1	NW 1	SW 1	0	5	5		
6.	0.3	2.0	1.8	1.4	3.1	-1.4	81	78	85	3.8	4.2	4.5	56.3	57.2	55.8	0	E 1	0	7	4	6		
7.	1.0	0.6	1.8	1.1	4.2	-0.3	85	96	85	4.2	4.6	4.5	56.9	56.8	56.9	WSW 1	N 1	0	6	3	0		≡ 1
8.	-1.2	0.8	0.4	0.0	3.1	-2.2	92	85	89	3.9	4.1	4.2	59.3	62.6	63.4	N 1	N 2	N 1	9	3	2		≡ 1
9.	2.0	4.8	2.8	3.2	3.6	-2.2	71	78	91	3.8	5.0	5.1	64.0	64.6	64.4	SE 2	0	0	3	0	8		
10.	6.3	9.8	6.3	7.5	7.2	1.8	98	62	86	6.9	5.6	6.1	63.4	61.7	60.2	E 1	E 2	SE 2	4	2	0		
11.	7.6	6.4	4.3	6.1	10.0	3.9	59	-	92	4.6	-	5.7	56.3	53.0	51.1	SE 3	NE 1	0	4	3	0		
12.	4.0	7.3	3.8	5.0	10.0	2.8	72	86	83	4.4	6.5	5.0	55.6	56.6	57.2	SE 2	E 1	SW 2	7	6	8		
13.	4.0	3.4	2.8	3.4	7.3	3.3	93	80	82	5.7	4.7	4.7	58.5	58.6	60.5	SSW 1	0	SW 1	8	2	8		
14.	2.8	4.0	2.8	3.2	6.7	1.1	82	90	82	4.7	5.5	4.7	62.8	61.1	59.2	0	0	0	5	0	2		
15.	2.8	0.3	-0.8	0.8	4.0	1.7	82	94	92	4.7	4.4	4.0	54.8	54.0	54.0	0	N 1	W 1	0	10	10		≡ 2.3
16.	0.6	-0.2	0.3	0.2	3.9	-1.1	76	90	81	3.7	4.1	3.8	53.4	54.1	54.3	SW 1	SW 1	SW 1	9	10	3		
17.	2.8	4.6	2.6	3.3	3.3	-0.3	89	87	82	5.0	5.5	4.6	52.8	51.3	49.1	0	0	0	10	8	7		
18.	-0.8	1.8	0.0	0.3	6.7	-0.8	92	57	85	4.0	3.0	3.9	49.8	52.2	55.8	N 1	NE 1	0	10	10	9		● 2 ≡ 1
19.	-0.7	0.8	0.4	0.2	1.8	-1.4	100	89	96	4.4	4.3	4.5	59.5	61.3	62.6	NE 1	N 2	N 1	10	6	6		✱ 1
20	-1.0	6.3	5.5	3.6	1.7	-2.8	88	56	62	3.8	4.0	4.2	64.6	65.2	65.6	0	0	0	8	6	10		≡ 1
21.	8.4	8.3	8.8	8.5	9.2	-1.0	52	60	78	4.3	4.9	6.6	65.5	64.5	61.3	SE 2	0	SE 2	0	0	5		
22	6.3	7.3	6.3	6.6	10.3	-1.0	93	100	86	6.6	7.6	6.1	59.3	58.0	57.9	0	0	SW 2	8	8	10		● 3
23.	4.2	4.0	6.4	4.9	10.0	3.9	85	97	84	5.2	5.9	6.0	61.1	65.0	65.7	SW 4	SW 4	SW 3	10	10	6	4.8	● 1 2 3
24.	5.2	6.3	5.6	5.7	7.2	3.9	86	87	75	5.7	6.2	5.1	64.7	64.0	62.2	SW 1	E 1	E 1	10	6	4	4.5	● 1
25.	2.8	7.1	5.0	5.0	7.5	2.2	91	78	89	5.1	5.9	5.8	59.9	62.0	63.1	NE 1	NE 1	0	10	10	10		● 2 ≡ 1
26.	5.8	5.3	5.0	5.4	7.5	2.8	85	85	87	5.8	5.6	5.7	62.6	61.4	61.1	N 1	N 1	0	0	0	3		
27.	7.8	9.2	9.8	8.9	8.6	3.9	79	75	74	6.2	6.5	6.7	64.3	66.7	66.3	SW 2	SE 1	0	9	6	0		● 1
28.	9.4	9.6	7.3	8.8	10.6	5.0	74	76	76	6.5	6.8	5.8	65.6	64.6	64.3	0	0	W 1	0	0	0		
29.	3.0	3.8	4.3	3.7	12.5	3.0	91	87	84	5.2	5.2	5.2	65.4	64.8	64.0	NW 1	N 1	N 2	0	4	3		≡ 1
30.	0.8	2.4	1.2	1.5	8.1	0.8	92	89	96	4.5	4.9	4.8	64.3	63.9	62.7	0	N 1	N 1	10	6	10		≡ 1 3
31.																							
Midd.	2.5	3.9	3.0	3.1	5.8	0.3	85	83	85	4.7	5.0	4.9	759.8	759.8	759.5	1.0	0.9	0.8	6.2	4.8	5.7	9.3	

Dag	Thermometer. Celsius. 8.	2.	9.	Middel	Max.	Min.	Fugtighedsgrad 8.	2.	9.	Damptryk 8.	2.	9.	Barometer. 8.	2.	9.	Vindens Retn. og Styrke 8.	2	9.	Skydække 8.	2.	9.	Nedbör	Anmærkn.
1.	1.2	1.8	0.3	1.1	3.6	0.6	92	91	96	4.6	4.8	4.5	760.5	759.3	758.7	N 2	N 2	N 1	10	10	10		≡1.2.3
2.	0.3	0.6	−0.5	0.1	2.2	−0.8	94	94	96	4.4	4.5	4.3	57.7	57.7	57.4	0	W 1	0	9	10	10		≡1.2.3
3.	1.3	3.5	3.4	2.7	3.1	−1.7	91	85	90	4.6	5.0	5.2	57.1	57.6	58.0	N 1	NE 1	SW 1	8	10	6		
4.	5.3	6.7	5.0	5.7	6.1	1.3	85	83	84	5.6	6.1	5.5	58.9	58.6	57.2	0	0	0	3	0	0		
5.	2.0	3.6	1.8	2.5	8.6	1.1	89	87	82	4.7	5.1	4.3	57.5	58.8	59.6	N 2	N 2	N 1	4	8	8		≡2
6.	2.6	2.8	3.0	2.8	8.3	1.1	89	89	88	4.9	5.0	5.0	60.4	60.6	61.4	NE 1	N 1	0	7	8	6		
7.	3.8	6.6	7.0	5.8	4.4	2.2	90	80	75	5.4	5.8	5.6	61.8	61.5	59.8	0	0	N 1	7	7	0		
8.	5.8	5.6	4.3	5.2	8.3	1.9	85	82	85	5.8	5.5	5.3	55.2	53.6	54.0	0	N 1	0	0	2	2		
9.	4.4	2.8	0.6	2.6	8.1	1.9	74	91	94	4.6	5.1	4.5	57.0	57.9	58.7	WSW 1	NW 1	0	9	10	10		≡1.2.3
10.	2.3	2.8	5.8	3.6	4.7	0.0	91	91	81	4.9	5.1	5.5	57.5	57.3	56.9	E 1	N 2	N 1	10	10	10		≡1.2
11.	4.0	5.3	5.2	4.8	6.1	2.2	88	86	86	5.4	5.7	5.7	57.5	58.0	57.9	SW 1	0	0	2	0	0		
12.	5.8	6.8	3.8	5.5	7.1	3.9	85	71	83	5.8	5.2	5.0	56.7	56.6	55.9	N 2	N 2	N 1	0	0	10		≡3
13.	3.3	3.8	1.4	2.8	8.6	1.7	78	92	96	4.5	5.5	4.9	55.6	55.5	57.5	NE 1	N 1	0	10	10	10		≡1.2.3
14.	1.3	2.6	5.3	3.1	3.9	0.0	91	93	89	4.6	5.1	5.9	57.9	57.5	55.9	0	0	0	10	10	0		≡1.2
15.	5.9	4.5	3.0	4.5	6.7	1.3	84	86	88	5.8	5.4	5.0	53.3	52.8	52.6	0	W 1	N 1	2	10	5		≡2
16.	7.4	7.8	7.0	7.4	9.4	2.8	69	75	75	5.3	5.9	5.6	51.7	52.7	53.6	E 1	SW 1	0	0	2	0		
17.	2.8	5.8	0.8	3.1	9.3	2.8	91	78	96	5.1	5.3	4.7	54.9	54.6	55.0	W 1	W 1	NW 1	10	10	10		≡1.2.3
18.	1.8	2.2	3.8	2.6	12.2	0.0	82	–	92	4.3	–	5.5	54.4	53.1	53.2	0	NE 1	N 1	10	8	6		≡1.2.
19.	3.2	4.3	3.6	3.7	4.7	0.8	85	84	87	4.9	5.2	5.1	52.8	51.9	50.3	SW 2	SW 3	WSW 2	8	2	8		
20	3.4	2.8	2.3	2.8	6.4	2.8	90	93	–	5.2	5.2	–	48.8	50.4	51.3	SW 3	0	NE 1	10	10	6	2.1	● 1.2
21.	4.8	5.4	4.8	5.0	6.4	2.2	90	91	94	5.8	6.1	6.0	49.6	49.0	47.8	0	0	0	6	10	10	1.5	● 2.3
22	5.3	2.0	2.2	3.2	6.1	4.2	92	89	100	6.1	4.7	5.4	48.1	51.5	52.6	SSW 3	W 1	SW 3	10	8	9	7.7	● 1.2
23.	1.3	3.8	3.8	3.0	5.8	1.3	91	92	75	4.6	5.5	4.5	52.8	53.0	53.3	SW 2	E 2	N 1	10	10	2	5.2	✱ 1.2
24.	1.0	1.2	0.6	0.9	5.6	1.0	89	–	89	4.4	–	4.2	53.2	53.0	53.1	N 2	NW 1	N 1	10	8	8	1.0	
25.	0.8	3.2	4.2	2.7	2.2	−0.3	85	76	77	4.1	4.4	4.8	54.1	53.9	53.4	N 1	N 1	0	6	5	2		
26.	4.3	3.0	0.6	2.6	5.0	0.6	52	87	92	3.3	4.9	4.4	52.0	51.4	49.7	E 1	N 2	NW 1	0	0	6		
27	1.2	2.6	3.5	2.4	4.7	0.0	82	85	83	4.1	4.8	4.9	49.4	48.9	48.7	0	N 1	0	10	4	0		
28.	2.8	1.6	2.6	2.3	4.4	1.1	86	89	82	4.8	4.6	4.6	50.0	50.6	54.1	N 3	N 2	0	5	6	3		
29.	3.4	5.3	3.8	4.2	3.9	0.6	82	76	87	4.8	5.1	5.2	53.1	48.8	50.7	SW 3	SW 5	SW 3	10	10	2		● 1.2.3
30.	3.8	4.8	1.6	3.4	5.6	1.7	87	87	94	5.2	5.6	4.9	51.7	51.7	49.3	N 1	0	N 1	8	4	10	12.5	≡3
31.	5.4	1.3	1.2	2.6	5.4	1.6	56	89	85	3.8	4.5	4.3	47.6	47.4	49.9	E 1	0	WSW 2	2	10	5		≡2
Midd.	3.3	3.8	3.1	3.4	6.0	1.3	84	86	87	4.9	5.2	5.0	754.5	754.4	754.4	1.2	1.2	0.8	6.6	6.8	5.3	30.0	

AUGUST.

Dag	Thermometer. Celsius. 8.	2.	9.	Middel	Max.	Min.	Fugtighedsgrad 8.	2.	9.	Damptryk 8.	2.	9.	Barometer. 8.	2.	9.	Vindens Retn. og Styrke 8.	2	9.	Skydække 8.	2.	9.	Nedbör	Anmærkn.
1.	2.4	2.7	2.6	2.6	5.4	0.6	82	79	79	4.5	4.4	4.4	754.0	756.2	757.5	SW 2	SW 2	0	8	10	10		
2.	3.2	4.8	3.5	3.8	4.0	1.2	85	84	88	4.9	5.4	5.2	59.4	60.0	60.8	W 1	0	0	10	3	4		
3.	6.8	5.0	3.6	5.1	6.8	2.0	33	74	78	2.4	4.8	4.6	58.5	59.0	57.0	SE 2	N 1	N 2	0	0	4		
4.	2.0	1.4	3.0	2.1	7.2	1.5	87	93	90	4.6	4.7	5.1	55.4	56.0	58.5	N 1	NW 1	NW 2	9	10	8		≡2.3
5.	3.6	4.8	4.4	4.3	3.9	1.4	90	84	90	5.3	5.4	5.6	60.5	61.4	62.3	0	0	0	6	4	4		
6.	5.3	5.3	4.2	4.9	7.2	2.0	69	85	84	4.6	5.6	5.2	60.7	59.2	56.7	SE 1	N 1	0	4	2	6		
7.	4.6	2.6	0.6	2.6	7.2	2.0	84	89	94	5.3	4.9	4.5	54.4	54.3	54.4	0	W 1	0	4	8	10		≡3
8.	3.0	5.4	3.3	3.9	5.8	−0.2	88	78	85	5.0	5.3	4.9	56.0	55.8	54.6	SW 1	WSW 2	N 1	6	3	4		≡1
9.	1.4	1.6	0.4	1.1	7.2	0.4	96	93	96	4.9	4.8	4.6	49.4	48.4	49.6	N 2	N 1	0	10	8	10		≡1.2.3
10.	1.3	2.2	0.6	1.4	2.8	−1.0	91	84	94	4.6	4.5	4.5	53.5	54.7	55.4	SW 1	SW 1	0	9	8	10		≡1.3
11.	0.8	2.4	1.0	1.4	3.3	−0.8	82	82	92	4.0	4.5	4.6	55.7	56.7	57.8	0	0	N 1	10	4	10		● 1 ≡1.3
12.	0.0	1.2	0.8	0.7	3.9	−1.0	96	89	92	4.4	4.4	4.5	59.4	59.3	59.0	0	NW 1	NW 1	10	10	9		≡1.2.3
13.	1.0	2.6	−0.2	1.1	2.2	−1.0	89	72	96	4.4	4.0	4.4	58.4	58.9	60.6	0	N 2	0	10	10	10		≡1.2.3
14.	2.2	3.7	2.2	2.7	3.1	−1.9	61	80	85	3.3	4.8	4.6	61.7	61.6	59.5	0	N 1	N 1	4	2	3		≡1
15.	4.6	5.3	3.8	4.6	5.6	0.4	79	83	83	5.0	5.5	5.0	57.1	56.5	56.3	0	NW 1	0	0	0	5		
16.	5.4	8.3	5.3	6.3	7.5	1.7	78	62	69	5.3	5.1	4.6	57.1	57.4	58.4	0	NE 1	SE 1	0	8	4		
17.	6.8	9.3	0.2	5.4	9.4	3.7	50	46	96	3.7	4.1	4.5	59.1	58.3	58.5	SE 3	0	N 1	0	0	10		≡3
18.	4.6	8.0	6.0	6.2	11.6	−1.3	81	55	65	5.1	4.3	4.5	56.0	55.8	54.6	0	NE 1	E 1	4	3	2		≡1
19.	6.6	9.5	4.6	6.9	11.7	–	46	41	81	3.3	3.6	5.1	56.6	54.9	54.4	E 2	E 2	SW 1	0	6	8		
20	6.0	6.8	6.4	6.4	10.3	3.7	56	71	62	3.9	5.2	4.5	56.6	57.1	56.5	E 1	0	E 1	8	9	8		
21.	6.3	9.6	6.3	7.4	8.3	4.0	56	58	55	4.0	5.2	3.9	55.3	54.5	53.3	E 2	0	SE 2	0	4	6		
22	8.0	8.2	4.3	6.8	10.8	4.0	37	60	85	3.0	4.8	5.3	52.0	52.4	54.0	E 2	0	NE 1	7	9	10		
23.	6.2	6.4	5.8	6.5	10.8	2.9	79	86	70	5.6	6.1	4.8	57.7	59.4	59.0	0	N 1	NE 1	[illegible]	4	6		
24.	2.3	2.8	1.6	2.2	7.8	1.5	98	86	89	5.3	4.8	4.6	58.3	59.5	62.2	N 1	N 1	0	10	10	10		
25.	2.6	5.8	4.6	4.3	3.2	1.5	89	63	65	4.9	4.3	4.1	66.0	66.2	66.2	0	SW 1	0	10	4	6		
26.	5.4	7.6	4.0	5.7	6.9	2.0	69	64	64	4.6	5.0	3.9	64.3	63.1	62.7	0	0	E 1	7	2	4		
27.	5.8	7.2	5.3	6.1	9.2	2.9	64	50	60	4.4	3.8	4.0	62.0	62.2	62.5	E 1	SW 1	E 1	7	10	10		
28.	6.8	9.4	5.8	7.3	7.8	3.7	61	33	61	4.5	3.0	4.2	62.4	62.3	61.5	E 1	E 1	E 1	8	8	8		
29.	4.3	4.6	3.0	3.9	9.9	3.7	89	81	87	5.5	5.1	4.9	61.5	61.1	61.0	W 1	SW 2	SW 1	10	8	8		≡1.2
30.	4.0	6.3	5.2	5.2	–	2.0	73	56	75	4.5	4.0	5.0	59.2	57.2	54.7	E 1	E 2	E 1	6	10	9		
31.	7.2	9.3	6.0	7.5	7.8	3.7	65	45	79	4.9	4.0	5.5	49.5	49.5	49.7	NE 2	SE 3	0	8	6	10		● 3
Midd.	4.2	5.5	3.5	4.4	6.9	1.6	74	71	80	4.5	4.7	4.7	757.7	757.7	757.7	0.9	1.0	0.7	6.2	5.9	7.3	0.0	

Dag	Thermometer. Celsius. 8.	2.	9.	Middel	Max.	Min.	Fugtighedsgrad 8.	2.	9.	Damptryk 8.	2.	9	Barometer. 8.	2.	9.	Vindens Retn. og Styrke 8.	2	9.	Skydække 8.	2.	9.	Nedbör	Anmærkn:
1.	5.2	6.2	5.0	5.5	10.0	3.7	86	87	86	5.7	6.1	5.6	748.4	747.3	746.5	0	NE 1	0	10	5	10	1.0	● 1.2
2.	5.8	7.3	6.2	6.4	7.2	3.7	85	68	50	5.8	5.2	3.6	45.7	45.8	41.7	0	0	0	6	8	9		
3.	6.2	6.4	3.8	5.5	7.8	3.1	76	69	93	5.4	5.0	5.6	43.8	45.8	46.8	SW 2	SW 1	0	6	8	10		● 2.3
4.	3.6	4.6	3.2	3.8	6.4	2.0	93	84	87	5.5	5.3	5.0	47.5	49.5	51.7	0	SW 1	E 1	6	8	7		
5.	3.3	4.6	2.8	3.6	5.0	1.5	82	82	54	4.7	5.2	3.0	50.5	47.3	40.6	0	NE 1	NE 1	4	2	2		
6.	1.3	1.6	0.6	1.2	5.9	0.2	85	85	90	4.3	4.4	4.3	44.0	45.0	44.4	NW 1	NW 1	WSW 1	10	10	10		* 1.2.3
7.	1.0	1.7	0.3	1.0	-	0.4	81	69	90	4.0	3.6	4.2	47.4	49.3	50.4	WSW 1	W 1	0	10	8	2	2.7	* 1.
8.	0.5	2.0	0.6	1.0	-	-0.9	73	68	85	3.5	3.6	4.1	48.1	53.7	56.5	S 2	E 1	E 1	8	6	3	1.1	* -
9.	-0.2	1.3	1.5	0.9	-	-1.4	76	76	76	3.4	3.8	3.9	62.3	65.2	68.0	E 1	E 1	SW 1	2	8	10		
10.	1.3	3.3	0.8	1.8	1.9	-0.8	85	55	70	4.3	3.2	3.4	70.7	70.5	68.0	E 1	E 2	E 1	10	4	10		
11.	1.6	4.8	3.8	3.4	3.8	-0.8	71	36	60	3.6	2.3	3.7	61.5	56.6	51.6	E 2	E 1	E 1	6	0	10		
12.	5.1	4.7	4.6	4.8	6.6	1.0	49	65	64	3.3	4.2	4.0	53.1	52.5	49.0	S 2	E 1	E 1	10	10	6		
13.	4.3	5.1	3.4	4.3	5.7	2.7	68	73	90	4.2	4.7	5.2	45.7	45.7	50.1	0	0	E 1	8	10	10		● 3
14.	2.9	4.4	3.4	3.6	6.2	1.5	74	76	62	4.2	4.7	3.6	50.0	48.4	48.0	E 1	N 1	E 1	3	3	8	2.1	● 1
15.	2.2	4.2	2.8	3.1	6.1	0.4	72	80	84	3.8	5.0	4.7	52.3	54.1	55.1	E 1	SW 2	SW 1	3	8	2		
16.	1.6	0.9	-0.4	0.7	5.6	0.4	89	84	63	4.6	4.1	2.8	54.3	56.0	56.6	NW 1	N 2	N 2	10	10	10		* 3
17.	0.9	1.7	-0.4	0.7	-	-0.8	73	69	85	3.7	3.6	3.8	60.1	60.3	57.8	SW 1	W 1	E	10	6	3		* 1
18.	-1.4	0.5	-1.4	-0.8	3.1	-2.4	80	75	88	3.3	3.6	3.6	54.8	54.8	52.0	E 1	N 1	N	2	2	2		
19	-1.3	0.3	-0.5	-0.5	1.4	-2.1	92	87	90	3.8	4.1	4.0	51.2	48.7	45.7	NE 1	N 2	E	6	8	10		
20	1.8	4.6	3.0	3.1	1.9	-1.6	77	56	87	4.0	3.6	4.9	46.0	46.3	46.2	E 1	E 1	SW	10	10	10	2.5	● 1
21.	1.2	0.8	0.8	0.9	7.5	1.2	92	89	82	4.6	4.3	4.0	47.6	49.6	51.3	SW 3	SW 2	SW 2	10	10	10		* 1.2.3
22	0.4	1.8	0.6	0.9	1.4	0.1	85	67	85	4.0	3.5	4.1	52.9	54.6	56.5	SW 1	SW 1	SW 2	8	8	10		* 3.
23.	0.6	0.6	0.6	0.6	2.2	0.1	85	89	85	4.1	4.2	4.1	57.3	56.8	55.6	SW 2	0	E 1	10	10	7		* 1.2.3
24.	-0.2	0.8	-0.2	0.1	1.4	-0.8	89	82	90	4.0	4.0	4.1	49.9	48.9	49.2	0	E 1	0	6	10	9		* 3
25.	-0.6	-0.4	-1.0	-0.7	1.4	-1.3	92	92	88	4.1	4.1	3.8	50.0	50.3	50.9	SW 1	S 1	E 1	10	10	6	3.0	* 1.2.3
26.	-1.7	-2.5	-3.2	-2.5	0.6	-2.4	94	98	89	3.8	3.7	3.2	53.5	55.2	55.9	N 2	NE 1	0	8	10	8		
27.	-4.7	-3.8	-4.7	-4.4	-	-5.2	93	91	93	3.0	3.1	3.0	55.3	54.1	55.2	E 1	0	E 1	6	0	3		
28.	-3.2	-3.0	-4.3	-3.5	-2.8	-5.8	89	100	100	3.2	3.7	3.3	57.8	59.7	60.0	E 1	E 1	E 1	8	10	10		
29.	-5.4	-3.8	-5.5	-4.9	-2.5	-6.0	100	98	98	3.0	3.4	2.9	61.1	60.3	58.8	E 1	E 1	NE 1	4	2	2		
30.	-5.2	-4.4	-4.5	-4.7	-2.6	-5.8	100	95	98	3.1	3.1	3.2	56.7	56.3	55.9	E 1	E 1	E 1	10	10	10		* 2
31.																							
Midd.	0.9	1.9	0.7	1.2	3.3	-0.5	83	78	82	4.1	4.1	4.0	752.6	752.9	752.5	1.1	1.0	0.9	7.3	7.1	7.3	12.4	

OKTOBER.

Dag	Thermometer. Celsius. 8.	2.	9.	Middel	Max.	Min.	Fugtighedsgrad 8.	2.	9.	Damptryk 8.	2.	9	Barometer. 8.	2.	9.	Vindens Retn. og Styrke 8.	2	9.	Skydække 8.	2.	9.	Nedbör	Anmærkn:
1.	-4.2	-4.0	-4.4	-4.2	-2.8	-5.8							753.3	751.0	747.2	E 1	E 1	0	9	10	9		
2.	-5.0	-2.8	-3.4	-3.7	-2.8	-5.8							44.4	43.8	43.3	E 1	SE 2	E 1	10	6	10	2.0	* 1.2.3
3.	-4.8	-4.2	-3.2	-4.1	-2.8	-5.2							44.2	45.1	47.3	E 1	E 1	E 1	8	10	10		● 3 * 1.2.3
4.	-4.8	-4.8	-3.8	-4.5	-2.5	-5.2							46.4	46.3	49.4	E 1	0	SE 2	8	6	10	2.2	● 1 * 1.2.3
5.	-4.6	-3.7	-4.0	-4.1	-3.3	-5.8							52.2	52.4	51.5	E 1	E 1	E 2	7	10	0	0.2	* 1 ⩊
6.	-2.4	-1.2	-1.2	-1.6	-1.9	-5.8							47.6	47.6	50.1	E 2	SSW 2	E 1	7	8	3		* 2.3 ⩊
7.	0.3	1.0	1.2	0.8	0.6	-3.3							49.9	48.8	45.9	E 3	E 1	0	4	6	10	3.0	
8.	0.3	0.4	0.3	0.3	2.8	-0.2							50.3	46.9	45.4	E 1	E 1	NE 1	6	8	9		
9.	0.0	3.8	0.1	1.3	2.1	-0.9							37.9	36.5	41.5	NE 1	SE 4	SW 2	10	3	10		* 3
10.	-0.2	-0.3	-0.8	-0.4	7.7	-1.6							50.9	55.2	54.4	SW 1	SW 3	E 1	10	10	6		* 1.2
11.	-3.6	-2.3	-1.4	-2.4	1.2	-4.1							50.0	48.2	52.2	E 1	E 1	SW 4	10	10	10		* 2.3
12.	-4.7	-4.7	-5.2	-4.9	-1.4	-5.2							47.4	45.0	43.8	E 2	E 2	E 1	4	4	3	1.3	
13.	-4.6	-5.1	-6.0	-5.2	-	-5.5							49.1	40.3	43.9	E 2	E 2	WNW 5	10	10	10		* 3
14.	-6.7	-5.2	-5.4	-5.8	-	-7.1							45.6	43.8	37.2	E 1	SW 5	S 5	4	10	10		* 1.2.3
15.	-5.7	-5.7	-8.5	-6.6	-	-6.8							49.6	49.8	49.8	WSW 2	SW 1	NW 2	10	10	3		* 1.2
16.	-8.4	-8.3	-10.0	-8.9	-	-9.6							50.4	52.4	54.9	N 1	N 2	N 2	10	10	4		
17.	-9.0	-8.4	-9.4	-8.9	-	-10.2							56.7	55.7	53.9	E 1	E 2	E 2	10	10	4		
18.	-9.2	-9.6	-9.7	-9.5	-	-9.9							53.0	56.2	55.9	E 1	E 1	E 2	6	9	5	1.5	* 2.3
19.	-9.6	-10.8	-11.2	-10.5	-8.6	-11.9							54.1	53.9	53.1	E 2	N 2	E 1	6	4	2		
20	-9.2	-8.7	-8.2	-8.7	-8.1	-11.9							47.9	48.3	47.6	NW 1	NE 1	E 1	10	8	10		* 1.2
21.	-6.7	-6.4	-6.6	-6.6	-6.1	-9.6							47.5	49.5	53.1	NE 2	NE 1	N 2	9	8	10		* 3
22	-7.7	-8.0	-7.4	-7.7	-5.8	-8.0							55.5	57.4	59.3	N 2	0	NW 2	10	10	10		* 1.2.3
23.	-6.6	-7.7	-10.7	-8.3	-5.8	-9.1							58.2	62.4	67.4	SE 2	SW 3	NW 2	6	8	10	2.4	* 1.2.3
24.	-10.2	-10.2	-11.0	-10.5	-6.6	-10.8							65.9	64.3	64.3	N 3	N 2	E 1	9	8	9	0.5	* 1
25.	-12.7	-12.0	-12.4	-12.4	-9.4	-12.7							63.0	63.2	63.0	E 1	E 1	0	8	10	8	0.3	
26.	-10.2	-8.2	-7.8	-8.7	-10.2	-12.7							63.5	64.2	63.5	E 1	SW 2	E 1	8	10	10		* 3
27.	-8.0	-8.2	-8.8	-8.3	-7.2	-10.2							59.8	58.8	58.5	NNE 1	N 2	0	9	9	8		* 1
28.	-9.8	-9.2	-9.0	-9.3	-7.8	-10.2							55.4	54.6	54.6	N 1	E 1	E 1	9	9	7		
29.	-10.2	-10.2	-10.4	-10.3	-8.3	-10.2							55.3	55.1	53.5	E 1	E 1	NE 1	10	6	10		* 3
30.	-10.6	-7.6	-6.2	-8.1	-10.2	-11.6							56.3	56.7	57.2	0	E 2	SW 3	10	6	10	2.4	* 1.2.3
31.	-6.7	-7.6	-8.2	-7.5	-4.7	-10.8							56.8	56.4	55.5	SW 2	0	0	10	6	10	1.0	* 1.2.3
Midd.	-6.3	-5.8	-6.2	-6.1	-	-7.7							752.0	751.9	752.2	1.4	1.6	1.6	8.3	8.1	7.7	16.8	

Dag	Thermometer. Celsius. 8.	2.	9.	Middel	Max.	Min.	Fugtighedsgrad 8.	2.	9.	Damptryk 8.	2.	9	Barometer. 8.	2.	9.	Vindens Retn. og Styrke 8.	2	9.	Skydække 8.	2.	9.	Nedbør	Anmærkn:
1.	-8.8	-9.7	-10.2	-9.6	-6.7	-9.6							754.1	755.3	755.2	E 1	E 1	E 2	4	3	0	3.0	✱1
2.	-11.2	-11.2	-11.2	-11.2	-6.1	-13.0							51.4	50.2	50.8	E 1	NE 2	E 1	6	8	4		♕
3.	-13.2	-12.8	-12.2	-12.7	-10.0	-13.5							51.3	52.4	52.7	E 1	E 2	E 2	0	2	0		♕
4.	-11.2	-11.4	-12.4	-11.7	-8.3	-13.3							51.0	51.2	53.2	E 2	E 1	E 1	3	2	0		
5.	-12.7	-11.8	-12.6	-12.4	-10.0	-12.7							53.3	53.3	53.0	E 1	E 2	E 1	1	4	1		
6.	-7.2	-12.6	-11.0	-10.3	-6.4	-12.7							50.0	54.4	53.2	SSW 3	NW 1	E 2	10	10	2		✱1.2.3
7.	-12.2	-12.7	-12.4	-12.4	-6.7	-13.3							55.7	57.1	55.7	N 1	NE 2	N 2	10	6	10	1.0	✱1.2.3
8.	-15.2	-16.6	-17.0	-16.3	-11.1	-15.2							58.7	58.4	65.4	N 3	N 2	NW 2	10	10	10	2.0	✱1.3
9.	-16.8	-16.2	-16.7	-16.6	-15.0	-17.7							68.5	68.3	65.8	0	E 2	E 2	9	5	0	1.5	✱1
10.	-16.2	-14.2	-9.8	-13.4	-15.1	-16.8							55.8	55.7	54.7	E 1	E 1	E 1	2	6	2		
11.	-5.4	-4.0	-4.2	-4.5	-5.4	-16.9							49.4	47.0	44.5	E 1	SE 1	E 1	5	6	10		
12.	-4.4	-5.4	-7.4	-5.7	-1.7	-6.3							45.3	46.3	46.0	SE 2	SW 2	0	5	9	10	0.2	✱1.2.3
13.	-10.7	-11.7	-9.7	-10.7	-3.9	-10.8							43.0	41.7	43.5	E 1	E 1	E 2	3	10	0	1.0	✱1 ≡2.3
14.	-7.7	-7.7	-8.2	-7.9	-6.7	-11.7							43.9	42.6	45.2	SW 1	SW 3	SW 3	4	10	10	0.3	✱2.3
15.	-3.2	-2.8	-3.8	-3.3	-2.5	-8.2							47.0	50.6	49.1	S 4	S 3	0	10	10	10	4.5	✱1.2
16.	-8.8	-10.0	-7.0	-8.6	-2.2	-8.8							45.6	46.3	43.8	N 1	N 1	E 1	10	10	10		✱3
17.	-7.8	-11.0	-11.7	-10.2	-7.0	-10.5							43.8	45.3	47.0	N 1	N 1	NE 1	10	10	10	1.2	✱1.2.3
18.	-9.6	-10.5	-4.7	-8.3	-6.9	-12.4							48.0	48.7	51.2	0	E 1	0	8	10	8	0.6	
19.	-4.4	-6.2	-8.2	-6.3	-2.7	-10.6							53.3	52.7	52.5	E 2	E 2	E 2	6	8	2		
20.	-6.4	-7.4	-9.2	-7.7	-3.3	-8.2							55.1	55.3	54.7	WSW 1	N 2	E 1	10	10	0		✱1.2.3
21.	-9.4	-12.0	-12.2	-11.2	-5.6	-10.2							57.8	59.8	61.3	SW 3	WSW 2	N 1	10	8	10		✱1.3
22.	-13.7	-14.4	-14.6	-14.2	-8.9	-14.6							65.4	66.7	67.6	NE 1	E 1	E 2	6	8	7		✱1
23.	-13.2	-13.7	-15.2	-14.0	-11.1	-15.2							68.8	69.5	68.2	N 1	0	0	10	10	8		✱1.2.3
24.	-17.2	-16.6	-16.2	-16.7	-10.6	-17.2							66.5	65.3	64.5	N 1	0	0	10	10	7	2.0	✱1.2
25.	-16.7	-16.6	-17.4	-16.9	-15.6	-18.0							66.5	67.8	69.5	0	E 1	E 1	7	8	6	1.2	
26.	-18.7	-18.6	-19.2	-18.8	-15.6	-19.1							71.3	71.8	70.2	E 2	E 2	E 1	0	0	0		
27.	-18.4	-17.4	-16.4	-17.4	-17.5	-20.2							66.6	65.3	64.7	E 1	0	0	8	6	8		
28.	-15.8	-15.8	-16.0	-15.9	-15.0	-18.5							62.3	61.7	61.0	E 1	0	0	9	7	2		
29.	-16.8	-17.0	-19.4	-17.7	-16.0	-17.4							59.3	55.0	51.4	E 1	0	0	0	0	0		
30.	-20.0	-20.7	-20.8	-20.5	-15.8	-20.2							52.7	54.7	56.8	E 1	NE 2	E 2	0	2	2		
31.																							
Midd.	-11.8	-12.3	-12.2	-12.1	-8.9	-13.8							755.4	755.7	755.7	1.3	1.4	1.1	6.2	6.9	5.0	18.5	

DECEMBER.

Dag	Thermometer. Celsius. 8.	2.	9.	Middel	Max.	Min.	Fugtighedsgrad 8.	2.	9.	Damptryk 8.	2.	9	Barometer. 8.	2.	9.	Vindens Retn. og Styrke 8.	2	9.	Skydække 8.	2.	9.	Nedbør	Anmærkn:
1.	-21.4	-21.7	-21.3	-21.5	-18.2	-21.9							756.6	754.4	752.2	E 1	E 1	E 1	2	3	2		
2.	-22.7	-22.2	-19.7	-21.5	-18.3	-22.7							48.5	47.1	48.4	0	0	E 2	3	3	10		
3.	-15.7	-15.7	-10.6	-14.0	-14.4	-22.9							51.2	54.0	56.7	0	0	0	10	10	10		
4.	-13.0	-13.7	-15.5	-14.1	-10.6	-16.9							58.9	59.4	56.3	NE 1	E 1	E 1	10	9	2		
5.	-17.8	-14.9	-15.9	-16.2	-12.2	-17.8							40.7	41.7	42.5	N 1	E 1	0	0	10	10		
6.	-13.8	-13.0	-13.5	-13.4	-13.1	-17.8							60.4	59.4	61.0	SW 3	E 1	S 4	10	8	10		✱3
7.	-15.1	-15.7	-15.2	-15.3	-	-15.1							65.0	64.4	63.2	SW 4	0	E 1	10	8	10		✱1.2
8.	-18.4	-19.2	-21.2	-19.6	-	-18.8							64.3	64.6	67.2	E 1	0	0	2	2	0		
9.	-22.7	-22.2	-18.2	-21.0	-	-23.0							66.6	61.5	57.8	E 1	E 2	E 1	0	4	5		
10.	-12.8	-9.7	-6.2	-9.6	-11.7	-22.7							55.1	55.6	57.0	0	E 1	0	8	6	5		
11.	-3.2	-2.4	-1.4	-2.3	-1.7	-12.8							57.2	60.7	62.7	ESE 2	ESE 2	SE 3	2	4	2		
12.	-7.8	-7.6	-6.8	-7.4	-	-8.5							60.3	61.4	64.3	0	0	E 1	2	2	0		
13.	-6.7	-8.2	-3.8	-6.2	-4.4	-9.6							64.6	65.0	68.8	0	E 2	S 2	1	6	5		♕
14.	-10.7	-12.2	-15.2	-12.7	-3.8	-11.3							73.2	71.9	72.4	E 1	0	0	3	0	0		
15.	-16.2	-17.2	-19.8	-17.7	-9.7	-16.9							72.6	71.1	71.1	E 1	0	0	0	3	1		♕
16.	-21.7	-21.7	-20.7	-21.4	-15.6	-21.7							69.4	65.7	61.0	E 1	E 1	E 2	0	3	4		
17.	-21.7	-20.2	-19.8	-20.6	-20.6	-23.0							59.0	58.6	59.5	E 1	0	E 1	2	10	0		♕ ≡2.3
18.	-14.2	-11.2	-9.2	-11.5	-11.8	-21.7							60.0	60.0	59.8	E 1	E 2	SSW 3	0	7	10		
19.	-11.7	-6.4	-10.7	-9.6	-8.3	-16.3							54.4	56.7	49.2	E 2	E 1	0	2	6	6		
20.	-11.6	-12.0	-18.6	-14.1	-6.4	-14.6							52.9	57.6	63.7	SSW 3	SW 2	N 1	10	10	8		
21.	-24.4	-23.6	-21.4	-23.1	-10.8	-24.4							69.3	69.2	68.0	0	0	0	0	1	0		
22.	-18.7	-21.7	-22.6	-21.0	-16.4	-24.4							64.9	63.6	64.5	E 1	0	0	0	0	0		
23.	-23.7	-24.2	-23.6	-23.8	-15.3	-23.7							66.5	66.7	67.6	0	0	0	0	0	0		
24.	-24.0	-23.7	-20.2	-22.6	-23.0	-24.2							65.5	63.7	63.6	0	0	0	0	0	0		
25.	-17.7	-17.4	-17.8	-17.6	-16.1	-24.0							63.8	62.7	62.8	E 1	E 2	E 1	0	0	0		
26.	-21.0	-20.6	-20.0	-20.5	-15.6	-21.3							62.2	60.6	59.5	E 1	E 2	E 1	0	0	0		
27.	-20.2	-20.0	-20.2	-20.1	-19.4	-21.9							56.6	57.3	57.6	E 1	0	E 2	0	0	2		
28.	-19.2	-18.7	-19.1	-19.0	-18.3	-20.8							59.1	59.7	60.9	E 2	E 1	E 1	10	10	10		
29.	-21.0	-20.5	-23.0	-21.5	-18.1	-21.3							60.6	60.8	59.3	E 1	E 1	E 1	10	10	9		
30.	-24.7	-26.5	-26.3	-25.8	-18.2	-25.2							57.5	56.2	55.6	0	0	0	0	0	0		♕
31.	-25.5	-25.2	-24.7	-25.1	-24.7	-26.5							53.6	53.0	53.5	E 1	E 2	0	3	0	0		
Midd.	-17.4	-17.1	-16.8	-17.1	-13.7	-19.8							760.3	760.1	760.2	1.0	0.8	0.9	3.2	4.4	3.9		

Nordlig Bredde (Latitude N): 62° 15'
Vestlig Længde fra Gr. (Longitude O): 6° 39'

KLAKSVIG.
1882.

Höjde over Havet (Altitude) ?
Observator Lützen, Handelsbetjent.

Iagttagelsestider. (heures d'observation). 8 a.m., 2 p.m. et 9 p.m.		Januar	Februar	Marts	April	Mai	Juni	Juli	August	September	Oktober	November	December	Aar (année)
Thermometer. Celsius.	Middel (moyenne)	4.9	–	4.1	–	8.0	10.0	12.1	11.2	9.3	8.7	–	2.3	6.9
	Middel Maximum													
	Middel Minimum													
	Middel Variation													
	Maalt Maximum	11.1	–	9.6	–	15.8	16.0	14.5	15.3	11.5	13.3	9.2	8.5	16.0
	Maalt Minimum	−4.2	–	−8.6	–	0.8	3.9	9.5	7.2	3.2	3.6	−1.5	−4.2	−8.6
Fugtighedsgrad (hum. rel.)	Middel													
Damptryk (tens. d. vap.)	Middel													
Skydække (nébulosité)	Middel	8.4	–	8.6	–	6.4	6.6	8.2	7.9	7.8	8.1	–	7.7	–
Nedbör (haut. d. pl.)	Sum	212.8	–	236.5	222.0	191.4	94.0	112.6	101.6	112.8	172.6	–	149.1	–
Dage med: (jours de):	Nedbör ● ✱ ▲	28	–	28	21	18	15	16	21	20	22	–	23	–
	Sne ✱	10	–	11	8	1	4	•	•	•	•	2	12	–
	Hagl ▲	•	–	•	•	•	•	•	•	•	•	•	•	–
	Taage ≡	2	–	•	1	1	15	18	17	5	8	1	•	–
	Torden K	•	–	•	•	•	•	•	•	•	•	•	2	–
	Frost (froid)													
	Storm (tempête)	6	–	2	•	•	•	•	•	1	•	1	•	–

Nordlig Bredde (Latitude N): 62° 21'
Vestlig Længde fra Gr. (Longitude O): 6° 58'

GJOV.
1882.

Höjde over Havet (Altitude) ?
Observator O. Dahl, Lærer.

Iagttagelsestider. (heures d'observation). 8 a.m., 2 p.m. et 9 p.m.		Januar	Februar	Marts	April	Mai	Juni	Juli	August	September	Oktober	November	December	Aar (année)
Thermometer. Celsius.	Middel (moyenne)	5.0	4.5	3.1	3.9	–	–	12.1	11.5	–	8.4	4.7	–	7.0
	Middel Maximum													
	Middel Minimum													
	Middel Variation													
	Maalt Maximum	11.8	10.2	10.3	–	–	–	14.8	15.4	–	12.8	8.8	–	–
	Maalt Minimum	−3.8	−5.0	−8.4	–	–	–	6.8	5.8	–	1.8	−1.4	–	−8.4
Fugtighedsgrad (hum. rel.)	Middel													
Damptryk (tens. d. vap.)	Middel													
Skydække (nébulosité)	Middel	8.3	8.5	8.8	–	–	–	8.6	9.2	–	8.4	8.2	–	–
Nedbör (haut. d. pl.)	Sum	368.2	302.0	300.0	–	–	–	182.7	318.2	–	256.8	242.7	–	–
Dage med: (jours de):	Nedbör ● ✱ ▲	26	23	18	–	–	–	12	20	–	17	20	–	–
	Sne ✱	6	8	10	–	–	–	•	•	–	•	3	–	–
	Hagl ▲	•	•	•	–	–	–	•	•	–	•	•	–	–
	Taage ≡	1	•	•	–	–	–	9	11	–	3	•	–	–
	Torden K	•	•	•	–	–	–	•	•	–	•	•	–	–
	Frost (froid)													
	Storm (tempête)	•	1	1	–	–	–	•	•	–	•	•	–	–

Nordlig Bredde (Latitude N): 62° 9.'
Vestlig Længde fra Gr. (Longitude O): 7° 5.'

KVIVIG.
1882.

Höjde over Havet (Altitude) ?
Observator. Hansen, Prost.

Iagttagelsestider. (heures d'observation). 8 a.m., 2 p.m. et 9 p.m.		Januar	Februar	Marts	April	Mai	Juni	Juli	August	September	Oktober	November	December	Aar (année)
Thermometer. Celsius.	Middel (moyenne)						10.2	12.2	11.5	9.3	8.7	4.6	1.9	–
	Middel Maximum													
	Middel Minimum													
	Middel Variation													
	Maalt Maximum						17.1	18.4	17.0	13.1	12.2	9.0	8.2	–
	Maalt Minimum						3.1	5.9	6.1	4.9	0.8	-2.9	-4.6	–
Fugtighedsgrad (hum. rel.)	Middel													
Damptryk (tens. d. vap.)	Middel													
Skydække (nébulosité)	Middel						6.0	7.3	7.4	6.1	7.0	7.8	7.2	–
Nedbör (haut. d. pl.)	Sum						76.8	140.0	137.8	259.6	192.6	272.8	223.1	–
Dage med: (jours de):	Nedbör • ✱ ▲						20	24	27	18	29	29	24	–
	Sne ✱						1	"	"	"	1	3	6	–
	Hagl ▲						"	"	"	"	"	"	1	–
	Taage ≡						3	4	10	2	2	1	"	–
	Torden ꓘ						"	"	"	"	"	"	"	–
	Frost (froid)													
	Storm (tempête)						"	"	2	1	4	3	1	–

Nordlig Bredde (Latitude N): 61° 52.'
Vestlig Længde fra Gr. (Longitude O): 6° 56.'

SAND.
1882.

Höjde over Havet (Altitude) ?
Observator Petersen, Prost.

Iagttagelsestider. (heures d'observation). 8 a.m., 2 p.m. et 9 p.m.		Januar	Februar	Marts	April	Mai	Juni	Juli	August	September	Oktober	November	December	Aar (année)
Thermometer. Celsius.	Middel (moyenne)	4.8	4.0	3.3	4.3	8.0	10.2	12.3	11.5	9.3	8.5	4.4	2.1	6.9
	Middel Maximum													
	Middel Minimum													
	Middel Variation													
	Maalt Maximum	11.9	9.7	8.9	11.3	17.0	16.3	17.3	15.2	13.2	12.7	9.6	8.6	17.3
	Maalt Minimum	-4.8	-4.9	-8.2	-3.3	1.7	3.7	5.7	7.1	5.5	1.3	-2.0	-4.8	-8.2
Fugtighedsgrad (hum. rel.)	Middel													
Damptryk (tens. d. vap.)	Middel													
Skydække (nébulosité)	Middel	8.0	8.0	7.5	7.2	7.0	7.4	8.1	8.5	7.0	7.6	6.7	6.2	7.4
Nedbör (haut. d. pl.)	Sum	179.0	142.8	178.8	86.7	151.3	62.5	120.2	125.6	92.5	–	–	–	–
Dage med: (jours de):	Nedbör • ✱ ▲	29	28	28	24	20	16	22	24	20	16	21	21	269
	Sne ✱	3	7	6	9	1	"	"	"	"	"	3	7	36
	Hagl ▲	5	5	6	1	"	"	"	"	"	"	2	3	22
	Taage ≡	6	3	1	"	4	10	6	10	3	7	"	"	50
	Torden ꓘ	"	"	"	"	"	"	"	"	"	"	"	"	
	Frost (froid)													
	Storm (tempête)	2	2	1	"	"	"	"	"	"	1	"	"	6

Nordlig Bredde (Latitude N): 61° 39′
Vestlig Længde fra Gr. (Longitude O): 7° 6′

KVALBØ.
1882.

Höjde over Havet (Altitude) 2
Observator. Skaalum, Lærer.

Iagttagelsestider. (heures d'observation). 8 a.m., 2 p.m. et 9 p.m.		Januar	Februar	Marts	April	Mai	Juni	Juli	August	September	Oktober	November	December	Aar (année)
Thermometer. Celsius.	Middel (moyenne)	5.1	4.7	3.9	5.3	8.5	9.7	12.1	11.5	9.7	8.8	4.9	2.8	7.3
	Middel Maximum													
	Middel Minimum													
	Middel Variation													
	Maalt Maximum	9.3	9.3	8.8	11.3	17.4	14.5	17.1	15.4	12.0	12.5	10.5	8.7	17.4
	Maalt Minimum	-4.2	-4.2	-7.1	-2.7	3.0	4.8	7.3	7.4	5.5	4.1	-1.3	-2.7	-7.1
Fugtighedsgrad (hum. rel.)	Middel													
Damptryk (tens. d. vap.)	Middel													
Skydække (nébulosité)	Middel	8.4	8.5	8.3	7.9	7.2	8.6	8.9	9.4	8.5	8.3	8.1	7.8	8.3
Nedbör (haut. d. pl.)	Sum	175.6	120.5	109.5	87.4	87.0	54.0	111.0	112.7	76.3	91.1	110.7	121.6	1257.4
Dage med: (jours de):	Nedbör • ✱ ▲	12	14	10	11	7	8	13	14	12	13	10	11	135
	Sne ✱	·	1	2	4	1	·	·	·	·	·	1	3	12
	Hagl ▲	·	·	·	·	·	·	·	·	·	·	·	·	·
	Taage ≡	1	2	·	·	·	6	4	5	1	·	·	·	19
	Torden ⲕ	·	·	·	·	·	·	·	·	·	·	·	1	1
	Frost (froid)													
	Storm (tempête)	3	6	6	·	·	·	·	·	·	·	2	·	17

Nordlig Bredde (Latitude N): 65° 22′
Vestlig Længde fra Gr. (Longitude O): 22° 56′

FLATEY.
1882.

Höjde over Havet (Altitude) 2
Observator S. Jensson, Præst.

Iagttagelsestider. (heures d'observation). 8 a.m., 2 p.m. et 9 p.m.		Januar	Februar	Marts	April	Mai	Juni	Juli	August	September	Oktober	November	December	Aar (année)
Thermometer. Celsius.	Middel (moyenne)	-1.2	-4.5	-4.7	-3.0	2.0	6.6	9.3	7.2	6.0	6.6	0.2	-1.6	1.9
	Middel Maximum													
	Middel Minimum													
	Middel Variation													
	Maalt Maximum	6.3	6.8	3.8	4.8	9.9	16.9	13.9	10.9	10.0	10.9	5.9	4.6	16.9
	Maalt Minimum	-9.1	-15.6	-16.4	-12.3	-6.1	-0.6	4.4	–	0.9	0.6	-8.8	-9.8	-16.4
Fugtighedsgrad (hum. rel.)	Middel													
Vandets Varme.	Middel										7.0	3.9	1.6	–
Skydække (nébulosité)	Middel	7.1	6.8	6.2	4.6	5.3	–	–	5.8	5.7	6.1	5.8	4.8	5.8
Nedbör (haut. d. pl.)	Sum													
Dage med: (jours de):	Nedbör • ✱ ▲	14	14	11	4	11	–	–	–	12	12	8	4	–
	Sne ✱	6	10	11	2	2	–	–	–	·	1	3	3	–
	Hagl ▲	·	·	·	·	·	–	–	–	·	·	1	·	–
	Taage ≡	·	·	·	2	3	–	–	–	·	·	·	·	–
	Torden ⲕ	·	·	·	·	·	–	–	–	·	·	·	·	–
	Frost (froid)													
	Storm (tempête)	13	9	5	5	2	4	–	–	6	3	4	1	–

Nordlig Bredde (Latitude N): 66° 3′. **ØNUNDSFJORD.** *Höjde over Havet (Altitude) c. 3^m.*
Vestlig Længde fra Gr. (Longitude O): 23° 34′. **1882.** *Observator: Torfason.*

Iagttagelsestider. (heures d'observation). 8 a.m., 2 p.m. et 9 p.m.		Januar	Februar	Marts	April	Mai	Juni	Juli	August	September	Oktober	November	December	Aar (année)
Thermometer. Celsius.	Middel (moyenne)						–	8.1	–	–	6.8	-1.6	-2.6	–
	Middel Maximum													
	Middel Minimum						–	4.1	–	1.6	–	-4.0	-4.5	–
	Middel Variation													
	Absolut Maximum													
	Absolut Minimum						–	0.7	0.3	-3.3	–	-11.1	-12.0	–
Vandets Varme.	Middel						–	8.5	8.7	7.5	–	3.9	2.0	–
Barometer.	Middel						–	752.0	755.7	751.6	749.5	750.2	756.1	–
Skydække (nébulosité)	Middel						–	7.0	–	8.3	–	8.6	7.3	–
Nedbör (haut. d. pl.)	Sum													
Dage med: (jours de):	Nedbör • ✱ ▲						–	10	16	17	–	22	17	–
	Sne ✱						–	3	5	7	–	18	15	–
	Hagl ▲						–	„	„	„	„	„	„	–
	Taage ≡						–	8	4	3	„	5	4	–
	Torden K						–	„	„	„	„	„	„	–
	Frost (froid)						–	„	„	7	–	25	27	–
	Storm (tempête)						–	2	–	–	–	3	2	–

Nordlig Bredde (Latitude N): 66° 20′. **ADALVIK.** *Höjde over Havet (Altitude) c. 13^m.*
Vestlig Længde fra Gr. (Longitude O): 23° 6′. **1882.** *Observator Sivertsen, Prast.*

Iagttagelsestider. (heures d'observation). 8 a.m., 2 p.m. et 9 p.m.		Januar	Februar	Marts	April	Mai	Juni	Juli	August	September	Oktober	November	December	Aar (année)
Thermometer. Celsius.	Middel (moyenne)	-3.4	-6.8	-6.3	-4.2	1.3	5.0	–	5.0	4.7	5.6	-2.6	-3.8	0.1
	Middel Maximum													
	Middel Minimum													
	Middel Variation													
	Maalt Maximum	7.5	8.3	4.5	7.0	12.0	20.5	–	14.5	15.0	13.0	4.5	3.0	20.5
	Maalt Minimum	-13.1	-19.0	-17.5	-14.0	-8.0	-3.0	–	1.3	-1.5	-1.0	-13.4	-12.3	-19.0
Fugtighedsgrad (hum. rel.)	Middel													
Damptryk (tens. d. vap.)	Middel													
Skydække (nébulosité)	Middel	9.1	8.5	7.4	6.2	6.5	7.1	–	8.2	8.7	7.3	8.6	8.4	–
Nedbör (haut. d. pl.)	Sum													
Dage med: (jours de):	Nedbör • ✱ ▲	27	18	21	12	10	6	–	18	16	13	22	20	–
	Sne ✱	23	16	21	11	8	3	–	4	8	2	22	20	–
	Hagl ▲	„	„	1	„	1	„	–	„	„	„	„	„	–
	Taage ≡	1	„	„	2	1	8	–	10	„	1	„	1	–
	Torden K	1	„	„	„	„	„	–	„	„	„	„	„	–
	Frost (froid)													
	Storm (tempête)	12	9	8	5	7	2	–	2	7	5	11	9	–

Nordlig Bredde (Latitude N): 65° 57'. **KJØRVOG.** Höjde over Havet (Altitude) 2.
Vestlig Længde fra Gr. (Longitude O): 21° 33'. **1882.** Observator Thorleifsson.

Iagttagelsestider. (heures d'observation). 8 a.m., 2 p.m. et 9 p.m.		Januar	Februar	Marts	April	Mai	Juni	Juli	August	September	Oktober	November	December	Aar (année)
Thermometer. Celsius.	Middel (moyenne)	–	-6.2	-5.3	-4.0	0.6	3.3	4.6	3.1	4.0	5.2	-1.4	-2.7	-0.1
	Middel Maximum													
	Middel Minimum													
	Middel Variation													
	Maalt Maximum	–	8.0	7.5	7.0	11.0	13.5	13.0	10.5	10.5	12.5	5.5	4.0	13.5
	Maalt Minimum	–	-20.0	-17.5	-11.0	-10.0	-2.5	-0.2	-3.0	-3.0	-2.0	-9.0	-11.0	-20.0
Vandets Varme.	Middel	–	-0.3	-1.8	-1.2	0.5	2.5	2.0	2.7	4.0	5.0	4.2	3.2	–
Damptryk (tens.d.vap.)	Middel													
Skydække (nébulosité)	Middel													
Nedbör (haut.d.pl.)	Sum													
Dage med: (jours de):	Nedbör • * ▲	–	19	20	11	16	7	11	21	17	23	28	21	–
	Sne *	–	17	20	10	13	5	2	7	8	3	20	13	–
	Hagl ▲	–	"	1	"	"	"	"	"	"	"	2	3	–
	Taage ≡	–	"	1	11	20	19	21	27	19	9	22	24	–
	Torden K	–	"	"	"	"	"	"	"	"	"	"	"	–
	Frost (froid)													
	Storm (tempête)	–	6	"	1	"	"	"	"	1	3	3	2	–

Nordlig Bredde (Latitude N): 65° 50'. **SKAGESTRAND.** Höjde over Havet (Altitude) 20m.
Vestlig Længde fra Gr. (Longitude O): 20° 20'. **1882.** Observator Sigurdsen.

Iagttagelsestider. (heures d'observation). 8 a.m., 2 p.m. et 9 p.m.		Januar	Februar	Marts	April	Mai	Juni	Juli	August	September	Oktober	November	December	Aar (année)
Thermometer. Celsius.	Middel (moyenne)	–	-5.7	-5.2	-3.7	1.1	3.0	3.9	3.3	3.6	–	-1.7	–	–
	Middel Maximum													
	Middel Minimum													
	Middel Variation													
	Maalt Maximum	–	8.5	4.5	5.6	14.7	14.5	15.5	10.0	12.0	–	6.5	–	–
	Maalt Minimum	–	-22.5	-20.3	-20.5	-9.0	-3.2	-1.0	0.1	-5.5	–	-10.5	–	–
Vandets Varme.	Middel	–	-0.7	-1.7	-0.7	2.1	3.3	3.5	3.2	–	–	–	–	–
Damptryk (tens.d.vap.)	Middel													
Skydække (nébulosité)	Middel	–	7.1	7.4	6.4	6.9	8.5	8.6	7.7	6.1	–	8.3	–	–
Nedbör (haut.d.pl.)	Sum													
Dage med: (jours de):	Nedbör • * ▲	–	14	19	9	14	5	13	19	13	–	18	–	–
	Sne *	–	13	19	9	7	3	7	15	6	–	18	–	–
	Hagl ▲	–	"	"	"	"	"	"	"	"	–	"	–	–
	Taage ≡	–	7	8	20	21	27	28	29	2	–	8	–	–
	Torden K	–	"	"	"	"	"	"	"	"	–	"	–	–
	Frost (froid)													
	Storm (tempête)	–	"	"	1	1	"	"	"	1	–	2	–	–

Nordlig Bredde (Latitude N): 66° 9′ — **SIGLUFJORD.** — Höjde over Havet (Altitude) ?

Vestlig Længde fra Gr. (Longitude O): 18° 57′ — **1882.** — Observator Gudmundsson.

Iagttagelsestider. (heures d'observation). 8 a.m. et 9 p.m.			Januar	Februar	Marts	April	Mai	Juni	Juli	August	September	Oktober	November	December	Aar (année)
Thermometer. Celsius.	Middel (moyenne)		-1.5	-6.5	-6.5	-4.7	-0.1	3.2	4.5	2.9	2.5	4.1	-0.9	-3.5	-0.5
	Middel	Maximum													
		Minimum	-6.0	-10.3	-11.0	-7.2	-4.1	0.1	1.5	0.5	-0.6	1.1	-3.5	-6.0	-3.8
		Variation													
	Absolut	Maximum													
		Minimum	-13.0	-21.0	-22.0	-13.8	-14.8	-5.8	-0.5	-4.5	-9.7	-5.5	-11.8	-11.0	-22.0
Fugtighedsgrad (hum. rel.)	Middel														
Damptryk (tens. d. vap.)	Middel														
Skydække (nébulosité)	Middel		5.1	4.3	3.8	5.1	5.5	6.3	7.4	7.0	4.9	4.9	6.8	5.0	5.5
Nedbör (haut. d. pl.)	Sum														
Dage med: (jours de):	Nedbör	• * ▲	17	18	15	14	14	10	2	7	9	9	16	14	145
	Sne	*	12	16	13	13	10	7	„	5	5	3	13	11	108
	Hagl	▲	„	„	2	„	1	„	„	„	„	„	„	„	3
	Taage	≡	„	„	„	1	3	9	17	14	„	2	1	„	47
	Torden	K	„	„	„	„	„	„	„	„	„	„	„	„	„
	Frost (froid)		26	25	31	26	21	14	3	5	16	11	24	30	232
	Storm (tempête)		„	2	„	„	3	1	„	3	7	4	6	3	29

Nordlig Bredde (Latitude N): 65° 39′ — **AKUREYRI.** — Höjde over Havet (Altitude) 2.5 m.

Vestlig Længde fra Gr. (Longitude O): 18° 10′ — **1882.** — Observator Schiöth, Bager.

Iagttagelsestider. (heures d'observation). 8 a.m., 2 p.m. et 9 p.m.			Januar	Februar	Marts	April	Mai	Juni	Juli	August	September	Oktober	November	December	Aar (année)
Thermometer. Celsius.	Middel (moyenne)		-0.8	-5.9	-5.5	-3.2	2.3	4.7	6.3	4.0	5.2	5.0	-1.9	-3.9	0.5
	Middel	Maximum													
		Minimum													
		Variation													
	Maalt	Maximum	11.2	9.0	5.3	11.3	19.8	15.8	17.3	14.3	16.0	14.6	4.6	4.4	19.8
		Minimum	-17.3	-24.0	-21.6	-12.1	-9.6	-1.0	0.8	-0.7	-2.9	-5.0	-16.2	-11.4	-24.0
Fugtighedsgrad (hum. rel.)	Middel														
Damptryk (tens. d. vap.)	Middel														
Skydække (nébulosité)	Middel														
Nedbör (haut. d. pl.)	Sum														
Dage med: (jours de):	Nedbör	• * ▲													
	Sne	*													
	Hagl	▲													
	Taage	≡													
	Torden	K													
	Frost (froid)														
	Storm (tempête)														

Nordlig Bredde (Latitude N): 65° 24.' **HRISUM.** *Höjde over Havet (Altitude)* ?
Vestlig Længde fra Gr. (Longitude O): 18° 15.' **1882.** *Observator* Ketilsson.

Iagttagelsestider. (heures d'observation). 8 a.m., 2 p.m. et 9 p.m.		Januar	Februar	Marts	April	Mai	Juni	Juli	August	September	Oktober	November	December	Aar (année)
Thermometer. Celsius.	Middel (moyenne)	-3.2	-6.7	-6.1	-3.7	2.1	5.8	7.8	4.8	5.0	5.3	-2.9	-5.9	0.2
	Middel Maximum													
	Middel Minimum													
	Middel Variation													
	Maalt Maximum	10.7	8.7	5.7	10.8	20.7	20.7	20.7	15.8	17.2	13.8	3.7	2.7	20.7
	Maalt Minimum	-21.3	-24.8	-22.8	-11.8	-10.3	-2.3	0.7	-1.6	-3.4	-6.7	-14.8	-16.9	-24.8
Fugtighedsgrad (hum. rel.)	Middel													
Damptryk (tens. d. vap.)	Middel													
Skydække (nébulosité)	Middel				3.7	4.6	6.2	6.9	7.4	6.1	5.7	6.2	6.4	–
Nedbör (haut. d. pl.)	Sum													
Dage med: (jours de):	Nedbör ● ✱ ▲				11	13	8	13	12	10	6	17	9	–
	Sne ✱				9	7	2	1	4	3	1	16	6	–
	Hagl ▲				"	"	"	"	"	"	"	"	"	–
	Taage ≡				7	14	2	12	6	"	"	"	"	–
	Torden ⱪ				"	"	"	"	"	"	"	"	"	–
	Frost (froid)													
	Storm (tempête)				"	2	"	"	"	"	"	"	"	–

Nordlig Bredde (Latitude N): 65° 36.' **GRIMSTADIR.** *Höjde over Havet (Altitude)* ?
Vestlig Længde fra Gr. (Longitude O): 16° 12.' **1882.** *Observator* Arnason.

Iagttagelsestider. (heures d'observation). 8 a.m., 2 p.m. et 9 p.m.		Januar	Februar	Marts	April	Mai	Juni	Juli	August	September	Oktober	November	December	Aar (année)
Thermometer. Celsius.	Middel (moyenne)	-4.0	-8.8	-8.0	-5.4	0.8	5.7	7.8	3.9	3.1	2.4	-4.9	-7.1	-1.2
	Middel Maximum													
	Middel Minimum													
	Middel Variation													
	Maalt Maximum	6.4	5.4	3.9	12.9	18.9	20.9	17.9	14.4	16.9	11.9	1.9	0.9	20.9
	Maalt Minimum	-20.1	-25.1	-31.1	-18.1	-14.1	-3.6	-0.1	-1.6	-7.6	-5.1	-14.1	-18.1	-31.1
Fugtighedsgrad (hum. rel.)	Middel													
Damptryk (tens. d. vap.)	Middel													
Skydække (nébulosité)	Middel	7.1	6.4	5.8	6.4	6.8	7.5	7.3	8.6	6.3	6.9	8.4	8.5	7.2
Nedbör (haut. d. pl.)	Sum													
Dage med: (jours de):	Nedbör ● ✱ ▲	16	12	15	11	14	16	19	21	14	7	18	12	175
	Sne ✱	14	12	15	11	11	8	2	8	6	2	18	12	119
	Hagl ▲	"	"	"	"	"	1	"	"	"	"	"	"	1
	Taage ≡	5	1	3	5	8	8	10	15	11	6	11	9	92
	Torden ⱪ	"	"	"	"	"	"	"	"	"	"	"	"	"
	Frost (froid)													
	Storm (tempête)	4	4	"	"	"	"	"	"	"	"	1	"	9

Nordlig Bredde (Latitude N): 65°. **VALTJOFSSTAD.** Höjde over Havet (Altitude) c. 94.m.
Vestlig Længde fra Gr. (Longitude O): 15°1'. **1882.** Observator Halldorsson, Præst.

Iagttagelsestider. (heures d'observation). 8 a.m., 2 p.m. et 9 p.m.		Januar	Februar	Marts	April	Mai	Juni	Juli	August	September	Oktober	November	December	Aar (année)
Thermometer. Celsius.	Middel (moyenne)	-0.2	-4.7	-4.2	-3.2	2.6	6.2	–	7.3	6.8	6.2	-0.6	-3.5	1.8
	Middel Maximum													
	Middel Minimum	-3.8	-8.4	-9.3	-6.1	-2.1	2.4	–	3.8	2.2	3.0	-3.0	-5.5	-1.8
	Middel Variation													
	Absolut Maximum													
	Absolut Minimum	-15.2	-23.5	-24.5	-17.9	-14.9	-3.5	1.3	-2.5	-6.1	-5.1	-16.8	-17.9	-24.5
Fugtighedsgrad (hum. rel.)	Middel													
Damptryk (tens. d. vap.)	Middel													
Skydække (nébulosité)	Middel	4.7	4.9	4.8	6.3	5.9	6.9	–	7.2	5.6	6.7	7.1	7.4	6.3
Nedbör (haut. d. pl.)	Sum													
Dage med: (jours de):	Nedbör ● ✱ ▲	11	14	9	9	12	8	–	14	11	12	17	10	136
	Sne ✱	6	11	8	9	9	3	–	1	1	1	9	6	65
	Hagl ▲	»	»	»	»	»	»	»	»	»	»	»	»	»
	Taage ≡	»	»	1	2	9	14	–	16	8	9	3	2	81
	Torden ⚡	»	»	»	»	»	»	»	»	»	»	»	»	»
	Frost (froid)	21	22	31	24	17	9	»	2	8	7	24	27	192
	Storm (tempête)	1	2	1	»	»	»	»	»	3	1	»	»	8

Nordlig Bredde (Latitude N): 64°30'. **PAPEY.** Höjde over Havet (Altitude) ?
Vestlig Længde fra Gr. (Longitude O): 14°13'. **1882.** Observator A. Brynjulfsson.

Iagttagelsestider. (heures d'observation). 8 a.m., 2 p.m. et 9 p.m.		Januar	Februar	Marts	April	Mai	Juni	Juli	August	September	Oktober	November	December	Aar (année)
Thermometer. Celsius.	Middel (moyenne)	1.0	-2.6	-2.0	-2.6	0.8	3.0	5.5	5.9	4.7	4.8	0.7	-1.2	1.5
	Middel Maximum													
	Middel Minimum													
	Middel Variation													
	Maalt Maximum	7.8	7.0	5.5	7.7	9.0	9.0	11.1	11.0	9.5	8.9	5.4	4.2	11.1
	Maalt Minimum	-10.3	-15.8	-18.3	-9.5	-7.9	-1.3	1.6	1.5	0.0	-0.3	-8.9	-10.5	-18.3
Fugtighedsgrad (hum. rel.)	Middel													
Damptryk (tens. d. vap.)	Middel													
Skydække (nébulosité)	Middel													
Nedbör (haut. d. pl.)	Sum													
Dage med: (jours de):	Nedbör ● ✱ ▲	15	10	14	9	6	10	9	10	11	9	13	12	128
	Sne ✱	6	8	11	8	1	1	1	»	2	»	7	6	51
	Hagl ▲	»	»	»	»	»	»	»	»	»	»	»	»	»
	Taage ≡	9	8	9	15	17	22	24	22	14	22	11	7	180
	Torden ⚡	1	1	»	»	»	»	»	»	»	»	»	»	2
	Frost (froid)													
	Storm (tempête)	16	12	9	9	5	»	2	4	3	7	7	6	80

Nordlig Bredde (Latitude N): 63° 26'. **VESTMANØ.** Höjde over Havet (Altitude) 8m
Vestlig Længde fra Gr. (Longitude O): 20° 18'. 1882. Observator Jónsson, Distriktslæge.

Iagttagelsestider. (heures d'observation). 8 (9) a.m., 2 p.m. et 9 p.m.		Januar	Februar	Marts	April	Mai	Juni	Juli	August	September	Oktober	November	December	Aar (année)
Thermometer. Celsius.	Middel (moyenne)	1.7	0.8	-0.3	2.4	5.9	8.6	11.0	9.1	6.6	7.3	1.6	0.4	4.6
	Middel Maximum													
	Middel Minimum													
	Middel Variation													
	Maalt Maximum	8.6	9.5	6.8	8.0	15.5	14.1	15.1	13.5	10.5	10.7	6.7	6.2	15.5
	Maalt Minimum	-9.5	-14.7	-15.0	-4.6	-1.2	4.3	8.3	5.1	0.7	3.5	-6.5	-10.0	-15.0
Barometer.	Middel	745.7	748.2	743.0	758.4	758.5	758.1	750.8	753.6	751.1	749.9	746.8	752.7	751.4
Vandets Varme.	Middel	4.6	4.1	3.8	5.8	7.3	9.2	11.1	10.2	8.4	7.8	4.5	3.9	6.7
Skydække (nébulosité)	Middel	6.8	6.7	6.2	6.1	5.5	6.3	6.0	6.1	7.0	7.4	4.7	4.2	6.1
Nedbör (haut. d. pl.)	Sum	139.3	115.6	150.3	59.2	71.1	80.4	59.8	112.7	200.4	200.4	59.9	50.6	1299.7
Dage med: (jours de):	Nedbör • ✱ ▲	24	22	26	14	14	12	18	19	24	28	14	13	228
	Sne ✱	9	8	10	6	1	•	•	•	•	•	3	2	39
	Hagl ▲	5	7	14	•	•	•	•	•	1	2	2	1	32
	Taage ≡	6	6	1	5	3	5	3	6	5	7	2	•	49
	Torden K	•	•	•	•	•	•	•	•	•	•	•	•	•
	Frost (froid)													
	Storm (tempête)	3	6	3	•	1	•	•	•	3	2	1	„	19

Nordlig Bredde (Latitude N): 64° 4'. **HREPPHOLUM.** Höjde over Havet (Altitude) c 150m
Vestlig Længde fra Gr. (Longitude O): 20° 20'. 1882. Observator Briem, Prost.

Iagttagelsestider. (heures d'observation). 8 a.m., 2 p.m. et 9 p.m.		Januar	Februar	Marts	April	Mai	Juni	Juli	August	September	Oktober	November	December	Aar (année)
Thermometer. Celsius.	Middel (moyenne)	-2.2	-3.2	-4.3	-1.6	4.4	8.4	–	7.4	5.2	5.5	-0.7	-4.5	2.1
	Middel Maximum													
	Middel Minimum	-5.7	-6.6	-8.3	-5.0	0.4	4.4	–	3.6	–	3.0	-4.4	-7.2	–
	Middel Variation													
	Absolut Maximum													
	Absolut Minimum	-15.0	-19.0	-19.2	-14.0	-10.3	-1.3	–	-0.3	-6.3	-1.2	-13.6	-17.7	-19.2
Fugtighedsgrad (hum. rel.)	Middel													
Damptryk (tens. d. vap.)	Middel													
Skydække (nébulosité)	Middel	4.6	4.5	3.7	3.3	4.2	4.9	–	3.7	4.8	5.6	3.5	2.1	4.1
Nedbör (haut. d. pl.)	Sum													
Dage med: (jours de):	Nedbör • ✱ ▲	17	20	21	9	8	5	–	9	13	13	6	2	–
	Sne ✱	9	11	18	4	•	„	–	„	•	•	2	2	–
	Hagl ▲	„	•	„	„	•	„	–	•	•	•	•	•	–
	Taage ≡	•	1	•	2	•	1	–	•	•	•	1	•	–
	Torden K	•	•	•	•	•	•	–	•	•	•	•	•	–
	Frost (froid)	26	21	30	23	16	1	–	1	7	2	30	28	–
	Storm (tempête)						„	–	1	1	1	1	•	–

Nordlig Bredde (Latitude N): 63°52.'
Vestlig Længde fra Gr. (Longitude O): 21°12.'

ØREBAK.
1882.

Höjde over Havet (Altitude) 6.m.
Observator Nielsen, Assistent.

Iagttagelsestider. (heures d'observation). 8 a.m., 2 p.m. et 9 p.m.		Januar	Februar	Marts	April	Mai	Juni	Juli	August	September	Oktober	November	December	Aar (année)
Thermometer. Celsius.	Middel (moyenne)	-1.1	-2.3	-3.3	-0.7	5.1	9.2	11.8	9.2	6.5	6.5	-1.0	-3.1	3.1
	Middel Maximum													
	Middel Minimum	-5.1	-5.5	-7.4	-3.6	1.2	4.7	8.5	5.8	3.6	4.5	-4.1	-5.2	-0.2
	Middel Variation													
	Absolut Maximum													
	Absolut Minimum	-16.2	-16.7	-17.5	-10.8	-8.3	-0.5	4.4	0.9	-2.0	-0.2	-11.3	-15.2	-17.5
Fugtighedsgrad (hum. rel.)	Middel													
Damptryk (tens. d. vap.)	Middel													
Skydække (nébulosité)	Middel	6.6	6.5	6.1	5.4	5.6	6.7	6.6	6.3	7.1	7.3	5.0	4.6	6.2
Nedbör (haut. d. pl.)	Sum	152.1	116.8	76.1	43.6	86.7	61.1	65.4	102.6	112.4	199.7	61.9	45.6	1124.0
Dage med: (jours de):	Nedbör • * ▲	23	19	20	9	14	13	14	16	22	23	12	10	195
	Sne *	10	12	14	4	2	1	"	"	"	1	6	4	54
	Hagl ▲	6	3	7	"	"	1	"	"	1	1	3	"	22
	Taage ≡	1	2	2	3	4	3	1	4	"	4	2	"	26
	Torden K	"	1	"	"	"	"	1	1	"	"	"	"	3
	Frost (froid)	21	20	30	23	13	1	"	"	4	2	25	24	163
	Storm (tempête)	6	5	3	2	2	"	"	3	4	3	"	"	28

Nordlig Bredde (Latitude N): 64°4.'
Vestlig Længde fra Gr. (Longitude O): 22°.

HAVNEFJORD.
1882.

Höjde over Havet (Altitude) 3.m.
Observator Zimsen, Faktor.

Iagttagelsestider. (heures d'observation). 8 a.m., 2 p.m. et 9 p.m.		Januar	Februar	Marts	April	Mai	Juni	Juli	August	September	Oktober	November	December	Aar (année)
Thermometer. Celsius.	Middel (moyenne)	-0.7	-1.9	-2.7	0.3	5.0	8.7	11.6	9.0	6.2	6.5	-1.1	-3.3	3.1
	Middel Maximum													
	Middel Minimum													
	Middel Variation													
	Maalt Maximum	8.9	7.9	4.7	9.2	13.9	14.9	17.4	15.1	10.4	11.4	5.4	4.9	17.4
	Maalt Minimum	-11.3	-15.9	-15.3	-8.9	-4.6	3.3	6.9	4.9	-0.4	-1.1	-10.4	-14.4	-15.9
Fugtighedsgrad (hum. rel.)	Middel													
Barometer.	Middel	744.8	748.2	743.2	760.0	759.1	758.7	751.3	754.5	751.6	749.8	748.4	754.0	752.0
Skydække (nébulosité)	Middel	7.1	7.1	6.9	5.1	5.8	7.0	6.6	7.2	7.6	7.0	5.4	4.3	6.4
Nedbör (haut. d. pl.)	Sum													
Dage med: (jours de):	Nedbör • * ▲	22	21	23	8	11	10	11	11	19	22	12	11	181
	Sne *	12	12	21	3	"	"	"	"	"	"	6	4	58
	Hagl ▲	2	4	2	"	"	"	"	"	"	"	1	"	9
	Taage ≡	"	1	"	1	"	1	3	1	"	1	"	"	8
	Torden K	"	"	"	"	"	"	"	"	"	"	"	"	"
	Frost (froid)													
	Storm (tempête)	5	2	2	"	1	"	"	"	"	1	"	"	11

Nordlig Bredde (Latitude N): 64°9'
Vestlig Længde fra Gr. (Longitude O): 22°

REYKJAVIK.
1882.

Höjde over Havet (Altitude) c. 7.ᵐ
Observator Sigurdarson, Adjunkt

Iagttagelsestider. (heures d'observation). 8 a.m., 2 p.m. et 9 p.m.		Januar	Februar	Marts	April	Mai	Juni	Juli	August	September	Oktober	November	December	Aar (année)
Thermometer. Celsius.	Middel (moyenne)	-0.6	-1.7	-2.6	0.4	5.2	9.1	11.6	9.1	6.5	6.9	-0.6	-2.6	3.4
	Middel Maximum													
	Middel Minimum	-3.8	–	–	–	1.7	5.9	8.7	5.9	3.7	4.5	-3.6	-5.1	–
	Middel Variation													
	Absolut Maximum													
	Absolut Minimum	-11.3	–	–	–	–	0.7	4.0	1.3	-3.6	0.4	-11.7	-14.3	–
Fugtighedsgrad (hum. rel.)	Middel													
Damptryk (tens. d. vap.)	Middel													
Skydække (nébulosité)	Middel	6.8	6.9	6.3	4.4	5.3	6.2	6.2	6.7	7.0	6.4	4.6	3.8	5.9
Nedbör (haut. d. pl.)	Sum													
Dage med: (jours de):	Nedbör • ✱ ▲	19	17	18	5	14	8	8	8	13	10	9	5	134
	Sne ✱	9	10	13	3	·	·	·	·	·	·	3	·	38
	Hagl ▲	·	·	1	·	·	·	·	·	·	·	1	·	2
	Taage ≡	1	3	2	1	2	2	4	·	3	·	2	·	20
	Torden K	·	·	·	·	·	·	·	·	·	·	·	·	·
	Frost (froid)	22	–	–	–	9	·	·	·	2	·	26	25	–
	Storm (tempête)	·	·	·	2	1	·	·	·	·	·	2	·	5

Nordlig Bredde (Latitude N): 64°25'
Vestlig Længde fra Gr. (Longitude O): 21°58'

FISKILÆKR.
1882.

Höjde over Havet (Altitude) c. 101.ᵐ
Observator Sigurdsson.

Iagttagelsestider. (heures d'observation). 8 a.m., 2 p.m. et 9 p.m.		Januar	Februar	Marts	April	Mai	Juni	Juli	August	September	Oktober	November	December	Aar (année)
Thermometer. Celsius.	Middel (moyenne)	-1.7	-3.6	-4.0	-1.7	3.5	7.6	10.3	7.5	5.5	6.2	-1.5	-3.5	2.1
	Middel Maximum													
	Middel Minimum	-5.4	-6.4	-7.7	-4.7	-0.4	3.8	7.2	3.9	2.3	3.4	-4.2	-5.7	-1.2
	Middel Variation													
	Absolut Maximum													
	Absolut Minimum	-12.2	-18.7	-16.7	-11.8	-9.4	-2.5	1.2	-0.7	-4.8	-2.2	-12.1	-12.7	-18.7
Fugtighedsgrad (hum. rel.)	Middel													
Damptryk (tens. d. vap.)	Middel													
Skydække (nébulosité)	Middel	7.3	7.2	6.7	5.1	6.0	6.7	6.8	7.5	8.3	7.5	6.3	4.3	6.6
Nedbör (haut. d. pl.)	Sum													
Dage med: (jours de):	Nedbör • ✱ ▲	16	20	15	8	10	9	8	9	13	11	5	4	128
	Sne ✱	11	14	13	4	3	1	·	2	6	·	1	3	58
	Hagl ▲	·	1	·	·	·	·	·	·	1	·	·	·	2
	Taage ≡	·	·	2	2	1	3	2	·	2	1	·	·	13
	Torden K	1	·	·	·	·	·	·	·	·	·	·	·	1
	Frost (froid)	27	23	30	24	14	5	·	2	7	6	29	26	193
	Storm (tempête)	11	9	6	9	5	3	2	5	3	4	3	1	61

Nordlig Bredde (Latitude N): 60° 44'. **JULIANEHAAB.** *Höjde over Havet (Altitude)* ?

Vestlig Længde fra Gr. (Longitude O): 45° 59'. **1882.** *Observator* Lützen, Kolonibestyrer.

Iagttagelsestider. (heures d'observation). 8 a.m., 2 p.m. et 9 p.m.		Januar	Februar	Marts	April	Mai	Juni	Juli	August	September	Oktober	November	December	Aar (année)
Thermometer. Celsius.	Middel (moyenne)	-11.4	-7.9	-11.4	-0.8	4.5	6.6	7.5	–	5.0	0.2	-4.5	-3.5	-0.7
	Middel Maximum													
	Middel Minimum													
	Middel Variation													
	Maalt Maximum	1.1	4.9	0.9	6.4	18.8	18.4	18.4	–	17.8	8.6	6.2	7.2	18.8
	Maalt Minimum	-26.3	-20.3	-23.3	-13.2	-1.8	1.0	2.2	–	-1.4	-6.4	-17.6	-14.8	-26.3
Fugtighedsgrad (hum. rel.)	Middel													
Barometer.	Middel										746.5	752.3	754.2	–
Skydække (nébulosité)	Middel	6.0	6.5	5.0	6.8	4.2	7.7	5.9	–	6.3	6.7	5.3	6.3	6.0
Nedbör (haut. d. pl.)	Sum													
Dage med: (jours de):	Nedbör • * ▲	16	10	8	7	3	9	2	–	14	11	7	9	105
	Sne *	16	10	8	6	3	1	"	–	1	9	7	9	70
	Hagl ▲	"	"	1	"	"	"	"	–	"	"	"	"	1
	Taage ≡	"	"	"	1	3	12	18	–	8	1	"	"	58
	Torden K	"	"	"	"	"	"	"	–	"	"	"	"	"
	Frost (froid)													
	Storm (tempête)	3	5	1	2	2	"	"	–	"	1	3	"	17

Nordlig Bredde (Latitude N): 64° 26'. **KORNOK.** *Höjde over Havet (Altitude)* 3.m

Vestlig Længde fra Gr. (Longitude O): 51°. **1882.** *Observator* Lynge.

Iagttagelsestider. (heures d'observation). 8 a.m., 2 p.m. et 9 p.m.		Januar	Februar	Marts	April	Mai	Juni	Juli	August	September	Oktober	November	December	Aar (année)
Thermometer. Celsius.	Middel (moyenne)	-14.9	-11.9	-12.2	-4.1	2.1	6.9	8.5	7.0	3.0	-3.5	-6.2	-8.0	-2.8
	Middel Maximum													
	Middel Minimum													
	Middel Variation													
	Maalt Maximum	-5.1	-1.0	2.2	3.5	9.9	14.5	15.1	11.7	7.3	7.5	1.3	7.3	15.1
	Maalt Minimum	-21.3	-21.3	-22.7	-12.0	-4.1	1.7	4.7	3.5	-2.9	-9.1	-12.3	-16.5	-22.7
Fugtighedsgrad (hum. rel.)	Middel													
Damptryk (tens. d. vap.)	Middel													
Skydække (nébulosité)	Middel	7.7	6.7	9.0	5.6	5.1	6.5	6.3	6.4	8.0	6.4	7.1	6.5	6.8
Nedbör (haut. d. pl.)	Sum	32.6	27.9	91.8	9.9	0.5	21.8	13.0	26.4	50.0	9.9	12.8	7.5	304.1
Dage med: (jours de):	Nedbör • * ▲	14	11	19	6	2	7	4	5	18	7	5	5	103
	Sne *	14	10	19	6	2	"	"	"	1	7	5	5	69
	Hagl ▲	"	"	"	"	"	"	"	"	"	"	"	"	"
	Taage ≡	"	"	"	"	4	5	1	5	1	"	"	"	16
	Torden K	"	"	"	"	"	"	"	"	"	"	"	"	"
	Frost (froid)													
	Storm (tempête)	"	1	"	"	"	"	"	"	"	"	"	"	1

Nordlig Bredde (Latitude N): 70° 31′ | Höjde over Havet (Altitude) ?
Vestlig Længde fra Gr. (Longitude O): 51° 5′ | Observator Christensen.

JKERASAK.
1882.

Iagttagelsestider. (heures d'observation). 8 a.m., 2 p.m. et 9 p.m.		Januar	Februar	Marts	April	Mai	Juni	Juli	August	September	Oktober	November	December	Aar (année)
Thermometer. Celsius.	Middel (moyenne)	-28.0	-27.8	-23.6	-12.6	0.1	5.2	7.6	5.4	1.3	-5.2	-10.2	-15.7	-8.6
	Middel Maximum													
	Middel Minimum													
	Middel Variation													
	Maalt Maximum	-11.9	-7.1	-0.9	4.1	6.6	12.6	13.4	12.8	8.6	6.4	-0.5	1.5	13.4
	Maalt Minimum	-37.9	-40.0	-39.3	-28.4	-6.5	-0.9	2.5	1.5	-7.0	-14.5	-22.0	-29.0	-40.0
Fugtighedsgrad (hum. rel.)	Middel													
Damptryk (tens. d. vap.)	Middel													
Skydække (nébulosité)	Middel													
Nedbör (haut. d. pl.)	Sum													
Dage med: (jours de):	Nedbör • ✱ ▲	6	5	4	3	6	4	10	7	7	8	6	2	68
	Sne ✱	6	5	4	3	6	2	·	·	5	8	5	2	46
	Hagl ▲	·	·	·	·	·	·	·	·	·	·	·	·	·
	Taage ≡	·	·	1	1	1	4	6	4	·	·	1	·	18
	Torden ⨱	·	·	·	·	·	·	·	·	·	·	·	·	·
	Frost (froid)													
	Storm (tempête)													

Nordlig Bredde (Latitude N): 70° 41′ | Höjde over Havet (Altitude) 2
Vestlig Længde fra Gr. (Longitude O): 52° | Observator Möldrup, Kolonibestyrer.

UMANAK.
1882.

Iagttagelsestider. (heures d'observation). 8 a.m., 2 p.m. et 9 p.m.		Januar	Februar	Marts	April	Mai	Juni	Juli	August	September	Oktober	November	December	Aar (année)
Thermometer. Celsius.	Middel (moyenne)	-26.3	-26.2	-23.1	-12.5	-0.7	4.1	6.9	4.6	1.7	-4.6	-8.7	-12.5	-8.1
	Middel Maximum													
	Middel Minimum													
	Middel Variation													
	Maalt Maximum	-11.0	-6.0	-0.1	1.9	6.5	10.0	12.2	8.9	8.6	5.6	0.0	2.6	12.2
	Maalt Minimum	-34.1	-39.5	-37.0	-24.4	-6.5	-2.3	3.7	0.5	-6.1	-10.5	-17.0	-24.6	-39.5
Fugtighedsgrad (hum. rel.)	Middel													
Damptryk (tens. d. vap.)	Middel													
Skydække (nébulosité)	Middel	3.6	3.7	5.4	4.2	5.4	6.0	6.8	4.5	6.7	6.7	7.1	3.8	5.3
Nedbör (haut. d. pl.)	Sum													
Dage med: (jours de):	Nedbör • ✱ ▲	5	6	8	3	7	3	2	2	11	16	8	4	75
	Sne ✱	5	6	8	3	7	3	·	·	6	15	8	4	65
	Hagl ▲	·	·	·	·	·	·	·	·	·	·	·	·	·
	Taage ≡	4	8	10	10	15	10	24	5	12	14	8	4	124
	Torden ⨱	·	·	·	·	·	·	·	·	·	·	·	·	·
	Frost (froid)													
	Storm (tempête)													

Nordlig Bredde (Latitude N): 71° 10.' **JGDLORSSUIT.** *Höjde over Havet (Altitude) ?*

Vestlig Længde fra Gr. (Longitude O): 53° 35.' **1882.** *Observator Hendriksen, Underassistent.*

Iagttagelsestider. (heures d'observation). 8 a.m., et 8 p.m.		Januar	Februar	Marts	April	Mai	Juni	Juli	August	September	Oktober	November	December	Aar (année)
Thermometer. Celsius.	Middel (moyenne)	-26.8	-25.6	-22.9	-12.0	-0.2	4.1	8.3	5.8	2.6	-4.7	-9.4	-13.0	-7.8
	Middel Maximum													
	Middel Minimum													
	Middel Variation													
	Absolut Maximum	-13.5	-7.0	-1.5	2.3	4.7	11.0	13.8	10.2	10.0	6.7	-0.5	2.8	13.8
	Absolut Minimum	-34.4	-37.9	-37.5	-25.7	-7.7	-2.6	3.6	2.0	-3.8	-10.6	-15.6	-28.8	-37.9
Fugtighedsgrad (hum. rel.)	Middel													
Damptryk (tens. d. vap.)	Middel													
Skydække (nébulosité)	Middel													
Nedbör (haut. d. pl.)	Sum													
Dage med: (jours de):	Nedbör • * ▲													
	Sne *													
	Hagl ▲													
	Taage ≡													
	Torden K													
	Frost (froid)													
	Storm (tempête)													

Nordlig Bredde (Latitude N): 17° 45' **SCT. CROIX. CHRISTIANSSTED.** *Höjde over Havet (Altitude) ?*

Vestlig Længde fra Gr. (Longitude O): 64° 42'. **1882.** *Observator Neumann, Dr. med.*

Iagttagelsestider. (heures d'observation). 8 a.m., 2 p.m. et 9 p.m.		Januar	Februar	Marts	April	Mai	Juni	Juli	August	September	Oktober	November	December	Aar (année)
Thermometer. Celsius.	Middel (moyenne)	24.6	24.6	24.9	25.9	27.3	28.2	27.9	28.2	28.1	27.7	26.7	26.0	26.7
	Middel Maximum	25.9	26.0	26.4	28.1	29.7	30.5	30.3	30.5	30.5	30.3	29.5	28.6	28.9
	Middel Minimum	23.3	23.2	23.4	23.5	24.5	25.6	25.3	25.6	25.3	25.0	24.4	24.0	24.4
	Middel Variation	2.6	2.8	3.0	4.6	5.2	4.9	5.0	4.9	5.2	5.3	5.1	4.6	4.5
	Absolut Maximum	26.9	28.2	27.6	30.3	31.0	31.3	31.4	32.2	32.0	31.6	30.7	30.7	32.2
	Absolut Minimum	22.8	21.8	22.8	22.8	22.2	24.2	23.6	23.8	22.0	23.2	22.2	22.7	21.8
Fugtighedsgrad (hum. rel.)	Middel	73	71	71	77	72	74	78	78	79	79	80	81	76
Damptryk (tens. d. vap.)	Middel	16.7	16.4	16.5	19.2	19.5	21.1	21.8	22.2	22.4	21.6	20.6	20.4	19.9
Skydække (nébulosité)	Middel	4.1	3.8	3.2	3.1	3.1	3.8	3.9	3.2	3.4	4.1	4.6	4.0	3.7
Barometer.	Middel	763.5	763.8	763.5	762.5	762.5	763.5	763.8	762.2	761.0	760.0	759.7	761.5	762.5
Nedbör (haut. d. pl.)	Sum	62.4	55.6	14.4	40.6	29.4	31.8	86.1	152.8	153.6	120.0	127.8	71.2	945.7
Dage med: (jours de):	Nedbör • * ▲	13	8	6	8	10	10	18	14	16	17	16	14	150
	Sne *	„	„	„	„	„	„	„	„	„	„	„	„	„
	Hagl ▲	„	„	„	„	„	„	„	„	„	„	„	„	„
	Taage ≡	„	„	„	„	„	„	„	„	„	„	1	„	1
	Torden K	„	„	„	„	„	2	3	3	6	4	1	„	19
	Frost (froid)	„	„	„	„	„	„	„	„	„	„	„	„	„
	Storm (tempête)													

CELSIUS. **HAVETS OVERFLADE.** *(Surface de la mer)* **1882.**

Dag	Januar.				Februar.				Marts.				April.				Maj				Juni.			
	Thorshavn	Papey	Grimsey	Stykkisholm	Thorshavn	Papey	Grimsey	Stykkisholm	Thorshavn	Papey	Grimsey	Stykkisholm	Thorshavn	Papey	Grimsey	Stykkisholm	Thorshavn	Papey	Grimsey	Stykkisholm	Thorshavn	Papey	Grimsey	Stykkisholm
1.	5.8	2.4		0.9	–	4.6		2.9	5.4	1.0			5.9	1.7	0.6	-0.3	6.4	-2.6	-1.9	-0.3	9.8	2.3	1.6	5.1
2.	6.2	0.6		-0.3	6.5	3.9		2.1	5.6	1.6			5.7	1.8	1.4	-0.3	6.5	-1.6	-1.6	-0.3	10.4	0.2	1.1	5.4
3.	5.9	-1.0		-0.5	6.4	3.9		1.9	5.9	1.6			6.1	1.5	1.2	-0.1	7.1	-1.1	-0.9	-0.5	9.2	0.3	1.6	5.5
4.	5.4	-1.5		-0.5	6.3	3.4		1.5	5.8	1.3			6.7	1.3	1.6	0.1	–	-1.0	-0.6	-0.5	9.9	0.2	1.1	5.7
5.	–	-0.7		-0.7	6.4	3.5		1.1	–	-1.0			6.8	2.0	2.4	0.3	6.9	-0.8	-0.6	-0.3	9.7	0.8	0.6	5.5
6.	6.2	1.1		-1.1	5.5	2.9		0.9	3.7	-0.5			7.2	3.1	1.6	0.2	6.5	-0.7	-0.4	-0.3	9.5	1.3	0.6	5.5
7.	5.9	1.7		-0.9	7.3	3.6		0.5	4.4	-1.0			7.3	3.0	0.6	0.3	6.7	0.9	1.6	-0.1	9.3	0.0	1.6	5.3
8.	6.1	1.7		-1.1	6.9	4.4		0.7	6.1	0.5			7.1	3.5	0.1	0.5	6.5	2.0	2.6	0.1	9.1	0.2	1.6	5.3
9.	5.8	-0.5		-1.1	7.4	4.7		0.5	–	1.3			6.5	1.7	-0.4	0.1	–	1.7	2.6	0.4	8.7	0.2	0.6	5.4
10.	–	-0.9		-0.7	7.3	4.4		0.1	5.9	2.0			5.9	1.0	-0.2	-0.1	7.8	1.9	1.6	0.4	8.5	0.2	0.8	5.7
11.	6.2	0.7		-0.3	6.8	4.4		-0.1	5.6	2.7			6.2	1.1	0.0	-0.2	7.2	0.6	0.6	-0.1	8.4	0.9	0.8	6.1
12.	6.5	2.4		0.9	–	3.6		-0.3	–	3.0			5.8	1.5	-0.4	-0.5	7.0	0.7	-1.4	0.4	8.6	0.6	0.6	6.4
13.	–	2.6		0.9	6.5	-1.0		-0.3	6.0	2.7			5.9	1.5	1.1	-0.3	6.7	-1.1	-0.4	0.9	8.4	0.1	0.2	6.4
14.	7.3	2.8		1.3	5.2	-1.1		-0.5	5.8	2.0			6.0	1.0	-0.4	-0.3	7.9	1.0	2.1	1.3	8.5	-0.7	0.1	6.3
15.	7.5	3.6		1.7	5.1	0.0		-1.5	–	0.5			–	0.6	-0.2	-0.3	7.7	1.9	2.6	1.4	8.9	-0.3	0.1	6.4
16.	7.5	3.4		1.7	–	0.0			6.2	0.7			5.2	1.3	0.4	-0.9	8.0	1.0	2.6	1.7	8.5	1.4	1.1	6.4
17.	7.7	3.3		1.9	5.8	0.7			6.1	1.0			5.4	0.9	1.0	-0.9	7.8	1.2	2.8	2.5	9.2	1.6	3.6	6.3
18.	7.1	3.7		1.7	5.7	0.7			6.9	1.4			5.8	0.7	1.6	-0.7	8.1	-0.5	2.6	2.4	9.3	1.4	2.6	6.4
19.	–	4.0		1.9	5.9	2.9			5.9	1.2			6.0	1.0	0.8	-0.5	8.4	-1.4	2.6	2.7	9.1	1.2	2.8	6.4
20.	7.5	4.3		1.9	6.5	2.4			5.4	-0.8			6.4	1.0	-0.4	-0.5	8.6	-0.2	2.6	2.9	9.4	1.1	2.1	6.4
21.	7.3	4.0		1.7	6.3	2.5			5.3	-1.0			6.2	0.3	-0.9	-0.3	8.0	0.3	3.6	2.9	9.2	1.5	1.1	6.3
22.	6.4	3.1		1.5	–	2.6			4.5	0.2			6.5	0.9	-1.2	-0.3	8.1	-0.1	3.1	2.9	9.5	0.7	0.6	6.3
23.	–	2.9		1.7	6.8	1.4			5.9	1.0			–	0.9	-0.9	-0.3	7.9	-0.5	0.6	2.7	9.6	1.1	1.6	6.5
24.	–	3.8		1.5	6.9	0.9			6.1	1.3			6.3	0.4	-0.9	-0.1	8.1	0.0	-1.4	2.7	9.5	1.2	1.1	6.7
25.	7.2	4.1		1.7	6.7	-1.4			5.8	1.1			6.3	0.2	-0.9	-0.2	8.8	0.2	-0.4	2.1	9.7	1.1	2.6	6.9
26.	7.0	4.8		1.9	5.6	-0.8			6.2	1.4			5.5	-0.9	-1.4	-0.2	8.9	0.2	0.1	2.7	9.9	1.3	2.6	7.4
27.	6.6	3.4		2.3	4.8	1.1			6.1	1.2			6.1	-0.9	-1.9	–	–	-0.3	0.1	3.1	10.1	0.8	1.6	7.7
28.	6.0	1.3		2.3	5.1	1.0			–	0.5			6.3	-1.4	-2.4	–	–	-0.6	0.1	3.1	10.4	1.1	3.1	7.9
29.	5.5	2.0		2.7					5.9	1.2			6.5	-1.8	-2.4	–	–	2.0	0.8	4.3	10.2	1.6	2.6	8.4
30.	5.7	3.0		2.9					5.7	1.5			7.4	-2.4	-2.2	–	9.0	2.2	2.6	4.4	10.4	2.6	2.6	8.7
31.	6.2	4.4		3.4					5.7	2.0							8.7	2.0	1.6	4.9				
Middel	6°5	2°3	–	1°0	6°2	2°1	–	–	5°7	1°0	–	–	6°2	0°9	-0°1	-0°2	7°8	0°2	1°0	1°6	9°4	0°9	1°5	6°4

Dag	Juli				August				September.				October.				November.				December.			
	Thorshavn	Papey	Grimsey	Stykkisholm	Thorshavn	Papey	Grimsey	Stykkisholm	Thorshavn	Papey	Grimsey	Stykkisholm	Thorshavn	Papey	Grimsey	Stykkisholm	Thorshavn	Papey	Grimsey	Stykkisholm	Thorshavn	Papey	Grimsey	Stykkisholm
1.	10.8	1.6	2.1	8.1	11.4	5.7	0.4	10.1	9.9	5.0	4.1	7.9	10.1	4.0	3.0	7.7	8.6	3.2	4.1	5.9	6.2	0.8	4.1	3.5
2.	10.6	2.2	2.1	7.9	11.2	4.0	0.1	10.4	10.0	4.5	4.4	7.9	–	3.8	–	7.7	–	3.3	–	5.7	–	1.4	4.6	3.5
3.	10.5	1.7	1.6	8.1	10.9	5.8	1.6	10.4	10.3	5.2	4.1	8.1	9.7	3.5	3.1	7.7	8.8	3.1	–	5.5	6.4	1.8	5.1	3.3
4.	10.7	1.6	1.6	7.9	10.7	5.9	1.1	10.4	9.9	5.0	3.6	8.3	10.0	4.4	3.1	7.5	9.1	2.1	–	5.3	–	2.0	5.1	3.3
5.	10.4	2.0	1.1	7.7	11.5	4.0	1.6	10.1	10.2	5.0	3.1	8.3	10.2	4.5	3.1	7.5	8.7	0.6	4.1	5.3	6.7	2.4	4.8	3.4
6.	10.6	2.5	1.6	7.7	11.7	5.1	1.1	10.3	10.6	4.2	3.1	8.3	10.5	4.7	3.8	7.4	8.6	0.1	–	5.1	6.0	2.1	4.6	3.3
7.	9.9	2.3	2.1	7.5	12.2	4.5	1.1	10.3	10.5	4.7	3.1	8.4	–	5.0	4.4	7.4	8.8	-0.2	3.1	4.9	6.2	1.9	4.6	3.1
8.	10.3	2.5	2.6	7.5	12.5	4.1	1.6	10.1	10.4	5.1	3.1	8.4	10.4	5.0	4.6	7.4	8.5	-0.1	3.1	4.9	6.0	1.8	3.1	3.2
9.	10.7	1.9	3.1	7.5	12.3	4.0	2.1	9.9	10.1	5.0	2.6	8.4	10.2	4.9	4.6	7.5	8.4	0.1	2.8	4.7	5.6	1.7	3.1	3.0
10.	10.1	2.0	2.6	7.7	12.0	5.0	2.1	10.1	9.8	5.3	–	8.1	9.9	4.9	4.6	7.4	8.6	0.6	3.1	4.7	5.7	1.1	2.6	2.9
11.	10.1	2.5	2.6	7.7	11.4	5.0	2.6	9.7	9.7	5.5	–	8.1	–	4.5	4.1	7.4	8.3	1.4	3.4	4.7	–	-0.8	2.8	3.1
12.	10.8	2.6	2.6	8.1	11.6	3.8	2.6	9.4	9.9	5.4	2.1	7.9	–	4.7	4.6	7.7	8.4	1.1	3.6	4.9	–	-1.3	3.1	2.9
13.	10.2	3.9	2.6	8.4	12.3	3.9	2.1	9.4	9.6	4.5	2.6	8.1	10.3	4.6	4.6	7.7	8.1	1.5	–	4.7	5.5	-0.4	2.8	2.9
14.	10.0	1.7	3.1	8.4	12.1	3.3	1.6	9.4	9.8	4.4	3.1	7.9	9.8	4.7	4.6	7.7	8.2	1.6	–	4.5	6.4	-0.2	3.1	2.4
15.	10.3	2.3	2.6	8.5	11.4	3.3	1.6	9.3	10.2	5.0	3.6	7.9	10.0	4.4	4.6	7.5	–	1.8	5.4	4.7	6.5	0.4	3.1	2.3
16.	10.6	2.4	2.6	8.7	11.1	3.5	1.6	9.3	10.0	5.1	4.1	8.1	9.6	4.7	4.6	7.5	8.0	2.2	4.8	4.4	6.2	1.0	2.1	2.0
17.	11.3	3.3	3.1	8.5	11.3	4.1	1.6	9.4	10.4	5.4	4.1	8.1	9.9	4.6	4.4	7.4	8.1	2.3	4.8	4.4	6.8	1.8	4.1	1.9
18.	10.9	3.9	3.1	8.7	10.6	4.3	1.6	9.3	10.5	5.0	4.1	8.1	9.7	4.7	4.6	7.3	7.9	2.0	4.6	4.3	7.1	1.6	4.1	2.4
19.	11.0	3.9	2.6	8.9	11.2	5.0	1.6	9.4	10.6	4.5	4.1	7.9	9.5	4.9	5.1	7.1	–	2.1	4.8	4.1	7.4	1.7	4.4	2.2
20.	11.7	3.3	2.6	8.7	10.8	4.5	2.1	9.4	9.8	4.2	4.1	8.3	10.1	5.5	5.6	7.1	8.1	1.9	5.1	4.3	7.5	1.4	–	2.0
21.	12.1	3.9	3.6	8.9	11.0	4.2	2.1	9.3	9.4	4.6	3.8	8.1	9.5	5.3	5.1	6.9	7.5	1.5	5.0	4.1	7.3	0.8	–	1.9
22.	11.2	4.1	3.6	9.3	11.1	4.3	2.6	9.1	9.9	4.2	3.6	8.1	9.7	5.3	4.6	6.9	7.4	1.4	5.0	4.1	6.4	-0.2	–	1.9
23.	10.7	4.3	3.6	9.5	11.3	4.9	2.6	9.1	9.5	3.9	2.6	7.9	–	5.1	5.1	6.7	7.3	1.1	4.6	3.9	6.6	-1.9	–	1.7
24.	10.3	4.7	3.6	9.5	11.2	5.4	2.6	8.9	10.0	4.0	3.1	7.9	–	5.0	5.1	6.7	–	1.6	4.6	3.7	6.1	-1.9	2.1	1.6
25.	10.4	5.3	3.6	9.7	11.5	5.4	2.6	9.1	9.6	4.2	3.6	7.9	9.5	4.7	5.1	6.5	7.0	1.5	4.6	3.5	5.8	-1.2	–	1.5
26.	10.4	5.7	3.1	9.9	11.4	5.3	2.6	8.9	10.2	4.2	3.6	8.1	9.4	4.5	4.1	6.7	7.2	0.6	5.6	3.5	–	-0.8	2.1	1.3
27.	10.5	4.4	2.1	9.9	11.1	4.5	3.1	9.1	10.4	4.0	2.6	7.9	9.2	3.5	3.6	6.5	–	1.3	5.6	3.3	–	-0.6	2.6	1.4
28.	10.8	4.0	1.9	9.9	10.9	5.2	2.6	8.9	10.1	3.9	3.1	7.9	9.0	3.8	3.1	6.5	6.8	1.1	4.6	3.5	5.4	-1.3	2.1	1.2
29.	10.7	5.1	1.6	10.1	10.6	4.7	3.1	8.5	10.2	4.2	3.1	7.7	8.7	3.5	3.6	6.5	6.5	-1.3	3.1	3.7	5.9	-0.7	2.1	1.1
30.	11.1	6.0	1.1	10.3	10.4	4.7	3.6	8.5	10.5	3.9	3.1	7.7	9.1	3.3	3.6	6.3	6.4	-0.3	3.1	3.5	–	0.6	–	0.9
31.	11.4	5.9	0.6	10.1	10.2	5.0	3.6	8.1					8.8	3.3	3.6	5.9					5.5	1.1	–	0.8
Middel	10°7	3°3	2°5	8°7	11°3	4°6	2°0	9°5	10°1	4°6	3°3	8°1	9°8	4°5	4°2	7°2	7°9	1°3	4°2	4°5	6°2	0°5	3°3	2°3

PROCENT.

MIDDEL-VINDSIDEN FOR FÆRÖERNE

Le côté du vent des îles Féroë (6 stations.)

1882.

		NW	N	NE	E	SE	S	SW	W	NW	N	NE	Stille	Vindstyrken. Skala 0-6.
Januar	1-10							SW 19-2	W 32-3	NW 23-2	N 7-3		9	2.3
	11-20					SE 2-1	S 26-0	SW 53-0	W 12-0				6	2.7
	21-31						S 20-5	SW 31-0	W 24-0	NW 9-6			5	2.6
Februar	1-10						S 19-0	SW 44-1	W 17-4	NW 10-1			4	2.6
	11-20							SW 18-3	W 26-1	NW 21-4	N 15-7		5	2.7
	21-28								W 18-9	NW 7-6	N 6-2	NE 28-22	2	2.5
Marts	1-10					SE 17-9	S 7-7	SW 21-10	W 16-11				2	2.8
	11-20						S 9-2	SW 50-1	W 24-1	NW 6-5			2	2.7
	21-31								W 20-9	NW 15-1	N 10-3	NE 25-15	2	2.2
April	1-10			NE 17-11	E 17-12	SE 20-1	S 8-0						14	1.6
	11-20		N 18-2	NE 45-1	E 16-0	SE 7-4							7	2.1
	21-30		N 17-11	NE 32-9	E 5-0	SE 21-1							4	2.2
Maj	1-10		N 18-2	NE 32-8	E 19-8	SE 10-2							9	1.9
	11-20					SE 14-10	S 19-5	SW 26-6	W 6-5				9	1.5
	21-31					SE 20-3	S 20-0	SW 23-6	W 15-9				4	1.7
Juni	1-10		N 10-5	NE 37-12	E 15-3	SE 4-0							14	1.6
	11-20		N 19-7	NE 26-2	E 18-0	SE 16-5							7	1.7
	21-30			NE 8-3	E 32-0	SE 32-1	S 4-2						18	1.3
Juli	1-10			NE 11-5	E 30-0	SE 24-0	S 8-0						22	1.1
	11-20			NE 19-12	E 14-3	SE 18-0	S 16-1						17	1.3
	21-31					SE 7-7	S 12-7	SW 38-6	W 10-7				6	1.8
August	1-10						S 10-1	SW 32-0	W 24-0	NW 20-8			5	1.6
	11-20				E 11-4	SE 10-1	S 23-3	SW 23-8					17	1.4
	21-31	NW 13-4	N 31-0	NE 21-1	E 7-5								18	1.2
September	1-10						S 15-8	SW 29-16	W 19-6	NW 4-2			1	2.7
	11-20			NE 31-19	E 12-1	SE 7-3	S 10-9						8	1.7
	21-30				E 12-2	SE 31-1	S 13-0	SW 23-2					16	1.5
Oktober	1-10				E 18-11	SE 16-2	S 14-1	SW 26-2					10	1.7
	11-20				E 6-0	SE 45-0	S 39-0	SW 10-0					0	2.3
	21-31		N 10-9	NE 27-4	E 6-6	SE 10-5							23	1.2
November	1-10				E 13-7	SE 26-15	S 15-6	SW 9-3					6	2.1
	11-20				E 7-1	SE 26-0	S 28-5	SW 18-4					11	2.0
	21-30		N 24-10	NE 26-8	E 3-5	SE 11-2							11	1.8
December	1-10			NE 41-2	E 13-0	SE 23-0	S 16-2						3	2.1
	11-20		N 9-8	NE 24-15	E 18-0	SE 20-0							6	2.0
	21-31	NW 14-2	N 22-4	NE 10-6	E 5-4								33	1.4
Vinter	(Decbr-Febr)						S 15-6	SW 31-5	W 19-3	NW 11-5			5	2.4
Foraar	(Marts-Maj)			NE 19-18	E 10-11	SE 13-6	S 9-8						6	2.1
Sommer	(Juni-Aug)		N 9-9	NE 15-14	E 15-6	SE 13-5							14	1.4
Höst	(Septbr-Novbr)				E 9-6	SE 19-3	S 17-7	SW 16-13					10	1.9
Aaret	(Decbr-Novbr)				E 10-9	SE 13-6	S 12-8	SW 18-15					9	1.9

Tredie Del.

Nautisk-meteorologiske Iagttagelser.

1882.

Troisième partie.

Observations météorologiques-nautiques.

1882.

Indhold af 3die Del.

(Table des matières de la 3me partie.)

		Side
Horns Rev	Fyrskibe	1.
Skagens Rev	Fyrskibe	5.
Læsø Rende	Fyrskibe	9.
Schultz's Grund	Fyrskibe	13.
Læsø Trindel	Fyrskibe	17.
Kobbergrunden	Fyrskibe	21.
Anholts Knob	Fyrskibe	25.
Drogden	Fyrskibe	29.
Gjedsør Rev	Fyrskibe	33.
Lillebelt (Nord)	Toldkrydsere	37.
Lillebelt (Syd)	Toldkrydsere	38.
Samsø Belt	Toldkrydsere	39.
Store Belt	Toldkrydsere	40.
Langelands Belt	Toldkrydsere	41.
Øresund (Nord)	Toldkrydsere	42.
Præstø Bugt	Toldkrydsere	43.
Egense (Fyr)		44.
Store Belt (Vest)	Postdampskibe	44.
Store Belt (Øst)	Postdampskibe	44.
Kysthospitalet (Kallundborg)		45.
Kjøbenhavn		45.
Christiansø		45.

Observationerne ere blevne uforandret fortsatte fra det samme Antal af Fyrskibe og Toldkrydsere m. m., som i 1881. Deres Beliggenhed o. s. v. findes angivet nedenfor.

Derefter følger en Fortegnelse over de i Aarets Løb indgaaede meteorologiske Skibsjournaler. Afregistreringen af de i disse indeholdte Iagttagelser er bleven fortsat, saaledes som angivet i Aarbog 1880, 3die Del.

Med Hensyn til de paa Stationerne benyttede Instrumenter og de i Tabellerne indeholdte Resultater henvises til Aarbog 1880, 3die Del.

Les observations ont été continuées sans changement à bord du même nombre de phares-flottants et croiseurs de la douane qu'en 1881. Les points occupés, etc, se trouvent indiqués ci-dessous.

Ensuite vient une désignation des journaux météorologiques de bord reçus dans le cours de l'année. Le relèvement des observations contenues dans ces journaux, a été continué, comme on l'a indiqué dans la troisième partie de l'annuaire 1880.

En ce qui concerne les instruments employés dans les stations et les résultats contenus dans les tableaux, on voudra bien se reporter à l'annuaire 1880, 3e partie.

A. Stationer.

Nr.	Stationer. (Stations).	Beliggenhed (position). Bredde (latitude).	Længde E. f. Gr. (longitude E. de Gr.).	Dybde i Favne. (profondeur) (brasses).	Observator.
1.	Horns Rev	55° 34′	7° 19′	18	*J. Jørgensen.*
2.	Skagens Rev	57° 46′	10° 43′	20	*I. G. Steinmann.*
3.	Læsø Rende	57° 13′	10° 41′	11	*R. Gommesen.* *L. Lauritzen.*
4.	Schultz's Grund*)	56° 9′	11° 11′	14½	*H. Eggertsen.*
5.	Læsø Trindel	57° 26′	11° 16′	7	*V. T. Schnipp.*
6.	Kobbergrunden	57° 9′	11° 23′	9	*L. Lauritzen.* *H. Svarrer.*
7.	Anholts Knob	56° 46′	11° 51′	16½	*H. Svarrer.* *M. Dyreborg.*
8.	Drogden	55° 33′	12° 43′	4½	*J. P. Larssen.*
9.	Gjedsør Rev	54° 28′	12° 10′	6	*H. Gommesen.*
10.	Lillebelt (Nord)	55° 27′	9° 43′	12	*J. Andersen.*
11.	Lillebelt (Syd)	55° 3′	10° 5′	14	*Th. Bruun.*
12.	Samsø Belt	55° 46′	10° 44′	12	*C. Kisby.*
13.	Store Belt	55° 18′	10° 59′	12	*T. Worm.*
14.	Langelands Belt	54° 48′	10° 50′	14	*J. Kaarup.*
15.	Øresund (Nord)	56° 3′	12° 4′	14	*Rasmussen.*
16.	Præstø (Bugt)	55° 10′	12° 27′	12	*J. L. Holm.*
17.	Egensø	56° 59′	10° 18′	—	*C. F. Laug.*
18.	Store Belt (Vest)	55° 18′	10° 54′	10	*J. Elmquist & S. Weidemann.*
19.	Store Belt (Øst)	55° 20′	11° 3′	13	
20.	Kysthospitalet	55° 43′	11° 0′	—	*C. Ottesen.*
21.	Kjøbenhavn	55° 42′	12° 37′	—	—
22.	Christiansø	55° 19′	15° 12′	—	*P. A. Petersen.*

*) Strømmen paa Schultz's Grund er hovedsagelig angivet efter Retningerne E. og SW.

B. Skibsjournaler.

Nr.	Skibets Navn. (nom du navire).	Fører. (capitaine).	Rejse til. (voyage à).	Observeret fra—til. (observé de—à).	Antal Dage. (nombre de jours).	Antal Observ. (nombre d'observ.)
		Sejlskibe.				
1.	Sønderjylland	*H. J. Fænoe.*	Island.	31/8 81—9/1 82	63	c. 250
2.	Rigmor	*H. B. Larsen.*	Østersøen, Nordsøen.	6/12 81—31/3 82	55	270
3.	Coureer	*J. N. Ibsen.*	Island.	4/3 82—6/5 82	58	320
4.	Thorvaldsen	*C. T. Amondsen.*	Grønland.	29/3 82—31/5 82	53	150
5.	Tjalfe	*G. M. R. Brockdorff.*	Grønland.	30/3 82—11/6 82	63	250
6.	Sir John Franklin	*E. B. R. Mortensen.*	Grønland.	21/3 82—3/7 82	56	320
7.	Elna	*H. P. Larsen.*	Grønland.	20/3 82—5/7 82	57	340
8.	Alfred	*E. P. Sieverts.*	Island.	20/3 82—31/7 82	35	160
9.	Thyra	*P. C. L. S. Bohn.*	Grønland.	24/3 82—17/8 82	70	330
10.	Neptunus	*L. Ipsen.*	Grønland.	22/5 82—13/8 82	66	320
11.	Coureer	*J. N. Ibsen.*	Island.	7/6 82—2/9 82	84	160
12.	Rigmor	*H. B. Larsen.*	Østersøen, Nordsøen.	11/5 82—17/8 82	52	180
13.	Jenny	*H. P. Larsen.*	Island.	19/4 82—7/9 82	67	240
14.	Nordlyset	*P. M. Moberg.*	Grønland.	27/5 82—5/9 82	70	350
15.	Lucinde	*J. E. Ketels.*	Grønland.	6/6 82—8/9 82	77	390
16.	Thorvaldsen	*C. T. Amondsen.*	Grønland.	25/6 82—19/9 82	67	200
17.	Sylphiden	*N. M. Halberg.*	Island.	20/5 82—11/9 82	69	160
18.	Ceres	*J. Frederiksen.*	Grønland.	21/5 82—17/9 82	111	570
19.	Ingeborg	*T. Nielsen.*	Island.	11/4 82—19/9 82	18	101
20.	Mauritius	*H. A. Møller.*	Island.	4/4 82—21/9 82	91	450
21.	Constance	*L. C. F. Jensen.*	Grønland.	2/5 82—20/9 82	135	670
22.	Vonin	*N. Andreasen.*	Island.	3/4 82—28/8 82	24	50
23.	Grana	*J. P. Petersen.*	Island.	12/4 82—22/9 82	70	220
24.	Dagmar	*J. Andersen.*	Island.	26/3 82—13/4 82	19	120
25.	Amy	*V. J. Jepsen.*	Island.	7/5 81—11/5 81	11	10
26.	Maria	*S. Rosinkransson.*	Island.	8/5 82—3/8 82	92	170
27.	Sophie	*J. G. Goldmann.*	Island.	4/4 82—27/10 82	57	220
28.	Axel	*C. Jeppesen.*	Island.	20/3 82—1/11 82	192	370
29.	Ingolfur	*H. C. Jans.*	Island.	2/3 82—21/7 82	84	400
30.	Sønderjylland	*H. J. Fænøe.*	Færøerne.	18/3 82—12/10 82	133	380
31.	Elna	*H. P. Larsen.*	Grønland.	13/8 82—30/10 82	56	330
32.	Christian	*L. Andreasen.*	Island.	2/4 82—30/10 82	46	210
33.	Themis	*R. Jensen.*	Island.	2/4 82—9/11 82	66	290
34.	Tjalfe	*G. M. R. Brockdorff.*	Grønland.	6/7 82—16/10 82	84	330
35.	Hvalfisken	*M. A. Nielsen.*	Grønland.	26/4 82—4/10 82	76	230
36.	Rosa	*J. H. Petersen.*	Island.	12/4 82—22/11 82	53	200
37.	Rigmor	*H. B. Larsen.*	Østersøen, Nordsøen.	18/8 82—15/11 82	47	220
38.	Hertha	*H. L. Petersen.*	Island.	13/4 82—22/11 82	65	120
38.	Thyra	*P. C. L. S. Bohn.*	Østersøen, Nordsøen.	8/9 82—13/12 82	42	230
40.	Anna	*J. A. Jensen.*	Island.	4/4 82—22/8 82	12	70
41.	Alfred	*E. P. Sieverts.*	Island.	23/8 82—15/12 82	56	180
42.	Alba	*H. J. Toxværd.*	Grønland.	20/3 82—26/11 82	161	740
43.	Coureer	*J. N. Ibsen.*	Island.	26/9 82—12/12 82	35	120
44.	Anna	*R. P. F. Christensen.*	Island.	2/4 82—30/10 82	73	190
45.	Sylphiden	*H. A. Halberg.*	Island.	4/10 82—11/12 82	43	120
46.	Kong Frode	*J. C. Tærgesen.*	Island.	22/4 82—3/6 82	18	10
47.	Boge	*H. P. Bille.*	Island.	4/4 82—8/11 82	56	110
48.	Sir John Franklin	*E. B. R. Mortensen.*	Grønland.	24/7 82—7/12 82	114	590
49.	S. Louisa	*J. Andersen.*	Island.	7/4 82—17/11 82	107	300
50.	Peru	*C. A. Bang.*	Grønland.	22/4 82—21/9 82	50	230
51.	Asta & Malfridur	*P. H. Petersen.*	Island.	30/3 82—12/12 82	114	400
52.	Charlotte	*H. F. Olsen.*	Island.	4/3 82—30/3 82	26	70
53.	Lille Alida	*S. N. Wandahl.*	Island.	8/4 82—26/12 82	106	310
54.	Arnette Mathilde	*H. C. Lauritzen.*	Island.	19/3 82—9/10 82	84	240
55.	Joseph Hambro	*N. C. Nielsen.*	Transatlantiske Farvande.	11/7 81—21/10 82	218	760
56.	Amicitia	*B. H. Boysen.*	Island.	8/4 82—22/11 82	70	280
57.	Vonin	*N. Andreasen.*	Island.	9/10 82—29/11 82	42	40

Nr.	Skibets Navn. (nom du navire).	Fører. (capitaine).	Rejse til. (voyage à).	Observeret fra—til. (observé de—à).	Antal Dage. (nombre de jours).	Antal Observ. (nombre d'observ.)
		Dampskibe.				
1.	Valdemar	*V. E. Kihl.*	Island.	8/3 82—31/3 82	14	c. 70
2.	Hekla	*H. P. Molsen.*	Nordamerika.	30/3 82— 3/5 82	27	150
3.	Valdemar	*V. E. Kihl.*	Island.	22/4 82—12/5 82	15	60
4.	Thingvalla	*S. J. H. Laub.*	Nordamerika.	15/4 82—20/5 82	30	170
5.	Fox	*C. F. Olsen.*	Grønland.	20/5 82—25/6 82	49	120
6.	Hekla	*H. P. Molsen.*	Nordamerika.	24/5 82—25/6 82	30	160
7.	Thingvalla	*S. J. H. Laub.*	Nordamerika.	3/6 82— 9/7 82	31	170
8.	Valdemar	*V. E. Kihl.*	Island.	2/6 82—17/7 82	19	60
9.	Hekla	*H. P. Molsen.*	Nordamerika.	12/7 82—1[illegible]/8 82	37	160
10.	Thingvalla	*S. J. H. Laub.*	Nordamerika.	28/7 82— 5/9 82	33	190
11.	Diana	*H. H. Koch.*	Island.	18/4 82—15/9 82	70	420
12.	Fox	*C. F. Olsen.*	Grønland.	24/7 82— 6/11 82	51	150
13.	Arcturus	*V. J. Schoustrup.*	Island.	11/5 82—1[illegible]/6 82	25	80
14.	Arcturus	*V. Rohde.*	Island.	11/10 82— 2/11 82	14	50
15.	Laura	*P. Christiansen.*	Island.	24/11 82—22/12 82	14	60
16.	Thingvalla	*S. J. H. Laub.*	Nordamerika.	23/9 82—31/10 82	31	60
17.	Thingvalla	*S. J. H. Laub.*	Nordamerika.	18/11 82—25/12 82	31	60
18.	Georg	*C. Lund.*	Nordsøen.	10/12 81— 5/8 82	74	270
19.	Kjøbenhavn	*O. Broch.*	Kattegattet.	1/6 82—31/10 82	35	140
21.	Christian IX	*P. C. J. Mollerup.*	Østersøen, Nordsøen.	7/1 82—10/12 82	125	500
20.	Aurora	*S. M. J. C. Baltzersen.*	Østersøen.	2/1 82—30/12 82	250	600

Kjøbenhavn. — Trykt hos J. H. Schultz.

1882. **STATION: HORNS REV.** *Misvisning – 15°.*

		Luftens Varme			Skydække	Antal Dage med						Vindens Retning (misv.) i p. Ct.									Vindens Styrke (Skala 0–12)								
		Middel	Max.	Min.	Middel	N	S	H	U	D	Tg	N	NE	E	SE	S	SW	W	NW	Stille	N	NE	E	SE	S	SW	W	NW	Middel
Jan.	1–10	6.1	8.0	4.5	3.9	8		2				3	1			7	22	48	21		2.0	2.0			4.5	4.5	5.8	5.1	5.2
	11–20	4.7	8.4	1.5	3.9	1			7	7	2	4			3	23	15	30	23	2	2.6			1.5	1.7	2.1	2.6	2.6	2.2
	21–31	5.2	9.9	1.2	2.8				3	2	1	2	2	14	3	6	19	47	8		3.0	3.0	3.8	3.0	2.5	3.4	3.1	2.8	3.2
Febr.	1–10	4.3	7.0	2.0	4.0	2			2	1	2	5	2			10	30	32	18	3	2.8	3.0			3.7	3.2	2.1	2.2	2.6
	11–20	5.1	7.7	1.9	3.5	6	3		3	3	1	10			1	12	18	31	28		5.9			4.0	3.6	4.6	5.5	5.7	5.2
	21–28	5.4	8.3	−1.0	3.4	4			4	2	2	15		8	2	2	27	23	23		4.4		2.9	3.5	5.5	4.8	3.4	4.2	4.1
Marts	1–10	5.0	7.8	−1.0	5.8	4	3		3	3		2		8	13	7	27	34	7	2	5.7		4.7	4.1	2.8	4.0	4.5	4.5	4.2
	11–20	7.0	10.8	5.0	3.0	-			7	5	3					2	33	48	17						2.0	2.5	3.4	3.1	3.0
	21–31	6.4	10.2	3.0	4.7	7	1	1				8	2	1	7	6	23	38	14		3.3	3.0	1.0	2.6	3.0	4.1	3.3	3.7	3.5
April	1–10	8.0	14.9	4.0	2.1							2	17	27	32	8	7	5		2	2.0	1.5	3.4	2.9	1.4	1.8	2.3		2.5
	11–20	6.4	10.0	3.6	7.0	9	1	1	1		1	10	2	8	23	8	23	8	18		4.0	1.0	2.6	4.3	3.3	3.6	4.0	4.5	3.9
	21–30	8.7	13.4	5.5	4.1	7			2	1	1	3	2	5	19	23	22	14	8	3	4.3	3.0	2.5	3.1	3.0	3.6	4.4	3.1	3.3
Maj	1–10	9.9	16.8	7.2	4.8	4			2	2		13	5	2	18	18	12	12	17	3	2.3	1.3	1.0	2.5	1.9	2.3	3.0	2.7	2.3
	11–20	10.4	16.3	7.0	3.8	2			2		2	26	14	11	9		6	5	27	2	3.3	2.6	1.2	2.1		3.4	2.8	4.5	3.1
	21–31	13.5	19.7	9.1	2.8	5			1		1	14	11	6	11	21	15	2	13	8	2.8	1.8	1.9	2.4	2.1	2.4	3.0	2.5	2.2
Juni	1–10	14.5	20.1	10.5	4.9	5			3	3		12	5	5	13	13	29	15	3	5	3.3	2.2	1.5	2.2	2.1	2.7	2.3	2.8	2.3
	11–20	12.3	17.4	9.4	6.0	9						14		3	8	8	10	28	28		5.7		3.0	3.2	3.4	3.5	3.9	5.1	4.4
	21–30	17.3	23.7	11.7	2.5	2						7	2	12	43	5	7	2	15	7	2.0	1.6	2.8	2.5	1.5	1.3	3.0	3.0	2.3
Juli	1–10	17.1	25.4	14.2	4.8	6			1	1		8	1	6	1	19	38	13	12	2	1.5	2.0	2.1	1.0	2.3	2.6	2.3	1.6	2.2
	11–20	17.6	24.4	14.5	5.3	6						3	3	1	8	15	38	18	11	3	3.5	2.0	1.0	1.7	2.6	2.7	2.6	2.5	2.5
	21–31	18.1	26.4	14.4	4.6	2						27	8	2	3	17	20	2	17	3	3.5	2.2	1.3	2.0	2.7	2.6	1.7	3.5	2.8
August	1–10	15.6	19.6	13.0	5.8	4			1	1		42	2				2	7	47		4.4	3.5				2.0	3.9	5.1	4.6
	11–20	19.7	29.0	14.4	4.5	4			3	3	1	4		2	25	21	9	11	10	18	2.6		2.0	1.6	1.4	1.8	1.8	2.3	1.4
	21–31	15.5	18.6	13.0	6.4	11						4			1	10	23	31	32		6.0			4.0	3.8	4.1	4.1	4.2	4.2
Septbr.	1–10	16.1	18.8	12.5	5.0	5			1	1		24	3	2	7	10	27	12	15		3.0	3.0	2.3	2.9	4.0	3.9	2.3	2.8	3.2
	11–20	16.2	20.8	14.0	5.6	6			5	3	2	16	12	28	24	10	7			3	2.7	3.1	2.5	3.1	2.3	2.8			2.7
	21–30	14.5	20.4	11.9	5.2	2						6	13	17	23	22	4	7	8		2.3	3.4	3.2	3.7	2.4	2.0	1.3	2.4	2.9
Oktbr.	1–10	14.3	19.4	11.9	4.1	3			1	1	1	3	7	24	20	17	10	7	7	5	2.8	2.8	4.3	4.0	2.7	2.3	2.0	2.1	3.1
	11–20	10.1	13.9	7.3	5.9	3			1	1				43	48	8	1						4.4	4.5	3.1	3.0			4.4
	21–31	10.1	13.3	7.5	6.6	10		1	1	1		2	7	8	12	17	14	23	13	5	6.3	6.4	4.7	4.6	4.3	4.3	4.5	4.5	4.4
Novbr.	1–10	10.0	12.5	7.2	6.1	8		2				1	1	3	9	13	32	28	13		5.0	3.0	2.8	3.9	4.4	5.2	6.2	6.8	5.4
	11–20	3.1	6.2	0.2	4.8	3	2					4	15	48	28	4					5.4	4.9	4.2	4.6	3.6				4.4
	21–30	4.6	9.2	0.8	6.6	7	2	1				1	3	13	26	29	4	18	3	2	4.0	3.0	2.2	3.1	3.3	2.8	3.7	2.8	3.1
Decbr.	1–10	0.1	4.0	−2.4	6.4	7	6						2	38	38	21	2					4.7	5.8	4.7	4.3	3.0			5.0
	11–20	2.0	4.5	−0.6	7.3	3	3	1	4	3	1		6	15	52	12	4	9	2			1.4	3.1	3.8	3.0	2.6	2.8	3.0	3.3
	21–31	3.9	7.3	1.5	4.7	9	2	2	1	1		5	7		7	19	22	23	16	2	3.2	1.9		1.9	3.4	3.5	4.2	3.5	3.3
Januar		5.3	9.9	1.2	3.5	9		2	10	9	3	3	1	5	2	12	19	42	17	1	2.5	2.7	3.8	2.3	2.3	3.5	4.0	3.6	3.5
Februar		4.9	8.3	−1.0	3.6	12	3		9	6	5	10	1	2	1	8	25	29	23	1	4.7	3.0	2.9	3.7	3.8	4.1	3.7	4.3	4.0
Marts		6.1	10.8	−1.0	4.5	11	4	1	10	8	3	4	1	3	6	5	28	40	13	1	3.8	3.0	4.4	3.5	2.8	3.4	3.7	3.6	3.5
April		7.7	14.9	3.6	4.7	16	1	1	3	1	2	5	7	13	24	13	17	9	9	2	3.8	1.5	3.1	3.4	2.7	3.4	3.9	4.1	3.2
Maj		11.4	19.7	7.0	3.8	11			5	2	3	18	10	6	12	13	11	6	19	4	2.9	2.1	1.4	2.4	2.0	2.5	3.0	3.5	2.5
Juni		14.7	23.7	9.4	4.5	16			3	3		11	2	7	22	9	15	15	16	4	4.1	1.8	2.5	2.6	2.4	2.6	3.3	4.3	3.0
Juli		17.6	26.4	14.2	4.9	14			1	1		13	4	3	4	17	32	11	13	3	3.1	2.1	1.8	1.7	2.5	2.6	2.4	2.7	2.5
August		16.9	29.0	13.0	5.6	19			4	4	1	16	1	1	8	10	12	17	30	6	4.4	3.5	2.0	1.6	2.3	3.4	3.6	4.5	3.4
September		15.6	20.8	11.9	5.3	13			6	4	2	15	9	16	18	14	13	6	8	1	2.8	3.2	2.7	3.3	2.7	3.5	1.9	2.7	2.9
Oktober		11.5	19.4	7.3	5.6	16		1	3	3	1	2	5	24	26	14	8	10	7	3	4.3	4.6	4.4	4.4	3.5	3.5	4.0	3.7	4.0
November		5.9	12.5	0.2	5.8	18	4	3				2	6	22	21	16	12	15	6	1	5.1	4.5	3.7	3.9	3.6	4.9	5.2	6.0	4.3
December		2.1	7.3	−2.4	6.5	19	11	3	5	4	1	2	5	17	31	17	10	11	6	1	3.2	2.2	5.0	4.0	3.7	3.3	3.8	3.5	3.9
Aaret		10.0	29.0	−2.4	4.9	174	23	11	59	45	21	8	4	10	15	12	17	18	14	2	3.6	2.8	3.6	3.4	2.9	3.4	3.7	3.9	3.4

1882. **STATION: HORNS REV.** *Misvisning — 15°.*

		Overfladevandets						Overfladestrømmens																		
		Varme			Saltmængde			Retning (misv.) i p Ct									Fart (Kvartmil i Timen)									
		Middel	Max.	Min.	Middel	Max.	Min.	N	NE	E	SE	S	SW	W.	NW.	Stille	N	NE	E	SE	S	SW	W.	NW	Middel	Max
Jan.	1–10	5.8	6.7	5.5	3.34	3.37	3.31	15			31	31			15		0.6			0.8	0.8			0.6	0.7	1.5
	11–20	5.1	6.0	3.8	3.35	3.39	3.30	21			25	25			21	8	0.6			0.6	0.6			0.6	0.6	1.0
	21–31	5.2	6.2	3.6	3.36	3.40	3.31	17			27	27			17	12	0.6			0.7	0.7			0.6	0.6	1.2
Febr.	1–10	4.1	4.8	3.0	3.35	3.40	3.30	19			24	24			19	13	0.5			0.7	0.7			0.5	0.5	1.0
	11–20	4.4	4.7	3.6	3.34	3.47	3.27	23			24	24			23	7	0.6			0.6	0.6			0.6	0.6	1.0
	21–28	4.8	5.4	3.6	3.44	3.48	3.37	21			27	27			21	4	0.7			0.7	0.7			0.7	0.7	1.5
Marts	1–10	4.3	5.2	2.4	3.30	3.36	3.27	16			30	30			16	8	0.7			0.9	0.9			0.7	0.8	1.4
	11–20	5.3	5.7	4.5	3.38	3.45	3.31	27			19	19			27	8	0.6			0.6	0.6			0.6	0.6	1.2
	21–31	5.5	6.0	4.9	3.25	3.35	3.18	14			33	33			14	6	0.7			0.7	0.7			0.7	0.7	1.4
April	1–10	6.1	7.6	5.4	3.26	3.31	3.21	17			30	30			17	7	0.5			0.7	0.7			0.5	0.6	1.3
	11–20	6.0	6.8	5.2	3.26	3.36	3.21	17			29	29			17	[illegible]	0.6			0.8	0.8			0.6	0.7	1.6
	21–30	7.2	7.8	6.7	3.19	3.33	3.11	13			37	37			13		0.5			1.0	1.0			0.5	0.9	2.0
Maj	1–10	8.7	9.6	7.8	3.23	3.36	3.10	15			30	30			15	10	0.6			1.0	1.0			0.6	0.8	1.8
	11–20	9.4	11.0	8.5	3.33	3.49	3.26	23			23	23			23	7	0.8			0.7	0.7			0.8	0.7	1.5
	21–31	11.4	12.5	10.2	3.34	3.44	3.26	20			26	26			20	9	0.8			0.7	0.7			0.8	0.6	2.0
Juni	1–10	12.8	13.6	12.2	3.37	3.46	3.30	22			26	26			22	5	0.6			0.8	0.8			0.6	0.6	1.7
	11–20	12.3	13.1	11.4	3.40	3.44	3.35	13			30	30			13	13	0.6			0.8	0.8			0.6	0.7	1.8
	21–30	14.5	15.8	13.1	3.33	3.37	3.28	16			33	33			16	3	0.6			0.7	0.7			0.6	0.6	1.3
Juli	1–10	15.6	16.6	14.5	3.31	3.39	3.24	21			27	27			21	5	0.5			0.7	0.7			0.5	0.6	1.6
	11–20	16.3	17.2	15.5	3.37	3.43	3.31	23			25	25			23	3	0.6			0.8	0.8			0.6	0.7	1.4
	21–31	16.9	18.2	16.2	3.39	3.44	3.31	23			25	25			23	5	0.7			0.7	0.7			0.7	0.6	1.5
August	1–10	15.9	17.3	14.8	3.38	3.44	3.29	20			26	26			20	8	0.8			0.7	0.7			0.8	0.7	1.6
	11–20	17.4	19.4	16.3	3.45	3.48	3.39	19			26	26			19	10	0.6			0.6	0.6			0.6	0.6	1.7
	21–31	16.2	16.8	15.4	3.35	3.44	3.28	5			41	41			5	9	0.6			1.0	1.0			0.6	0.9	2.0
Septbr.	1–10	15.8	16.3	15.2	3.33	3.39	3.28	15			31	31			15	8	0.6			0.7	0.7			0.6	0.6	1.3
	11–20	16.0	16.6	15.6	3.29	3.35	3.23	18			30	30			18	5	0.6			0.7	0.7			0.6	0.7	1.3
	21–30	15.0	15.4	14.5	3.33	3.39	3.25	19			28	28			19	7	0.6			0.6	0.6			0.6	0.5	1.3
Oktbr.	1–10	14.6	15.4	14.1	3.29	3.34	3.26	22			25	25			22	7	0.6			0.6	0.6			0.6	0.5	1.2
	11–20	12.7	14.2	10.3	3.26	3.31	3.25	23			26	26			23	3	0.7			0.7	0.7			0.7	0.7	1.4
	21–31	11.5	12.7	10.6	3.26	3.35	3.20	12			36	36			12	5	0.6			0.9	0.9			0.6	0.8	2.6
Novbr.	1–10	11.0	11.7	9.8	3.36	3.44	3.28	9			39	39			9	3	0.5			1.0	1.0			0.5	0.8	2.4
	11–20	7.6	10.0	5.7	3.34	3.45	3.29	27			20	20			27	7	0.6			0.7	0.7			0.6	0.6	1.9
	21–30	6.2	7.5	5.2	3.39	3.45	3.32	15			34	34			15	2	0.5			0.8	0.8			0.5	0.7	1.8
Decbr.	1–10	4.2	6.4	1.6	3.34	3.38	3.22	14			33	33			14	7	0.5			0.7	0.7			0.5	0.6	2.0
	11–20	3.2	5.4	2.2	3.30	3.35	3.20	15			30	30			15	10	0.6			0.8	0.8			0.6	0.7	2.0
	21–31	4.1	5.2	3.5	3.32	3.37	3.30	18			29	29			18	6	0.6			0.8	0.8			0.6	0.7	2.0
Januar		5.4	6.7	3.6	3.35	3.40	3.30	18			27	27			18	10	0.6			0.7	0.7			0.6	0.6	1.5
Februar		4.4	5.4	3.0	3.37	3.48	3.27	21			25	25			21	8	0.6			0.7	0.7			0.6	0.6	1.5
Marts		5.0	6.0	2.4	3.31	3.45	3.18	19			28	28			19	8	0.7			0.7	0.7			0.7	0.7	1.4
April		6.5	7.8	5.2	3.24	3.36	3.11	15			32	32			15	5	0.6			0.8	0.8			0.6	0.7	2.0
Maj		9.9	12.5	7.8	3.30	3.49	3.10	19			26	26			19	9	0.7			0.8	0.8			0.7	0.7	2.0
Juni		13.2	15.8	11.4	3.36	3.46	3.28	17			29	29			17	7	0.6			0.8	0.8			0.6	0.7	1.8
Juli		16.3	18.2	14.5	3.36	3.44	3.24	22			26	26			22	4	0.6			0.7	0.7			0.6	0.6	1.6
August		16.5	19.4	14.8	3.39	3.48	3.28	14			31	31			14	9	0.7			0.8	0.8			0.7	0.7	2.0
September		15.6	16.6	14.5	3.32	3.39	3.23	17			29	29			17	7	0.6			0.7	0.7			0.6	0.6	1.3
Oktober		12.9	15.4	10.3	3.27	3.35	3.20	19			29	29			19	5	0.6			0.8	0.8			0.6	0.7	2.6
November		8.3	11.7	5.2	3.36	3.45	3.28	17			31	31			17	4	0.6			0.8	0.8			0.6	0.7	2.4
December		3.8	6.4	1.6	3.32	3.38	3.20	16			30	30			16	8	0.6			0.8	0.8			0.6	0.7	2.0
Aaret		9.8	19.4	1.6	3.33	3.49	3.10	18			29	29			18	7	0.6			0.8	0.8			0.6	0.7	2.6

1882. **STATION: HORNS REV.**

	Vandets Varme (i Dybden)																	
	8 Meter			15 Meter			23 Meter			32 Meter			Meter			Meter		
	Middel	Max.	Min.	Middel	Max.	Min.	Middel	Max.	Min.	Middel	Max.	Min.	Middel	Max.	Min.	Middel	Max.	Min.
Jan. 1–10	6.0	6.4	5.6	6.0	6.4	5.5	6.0	6.4	5.5	6.2	6.5	5.9						
11–20	5.6	6.0	5.5	5.7	6.0	5.5	5.8	6.0	5.7	6.1	6.5	5.8						
21–31	5.4	5.7	4.6	5.4	5.8	4.8	5.4	5.7	4.9	5.7	6.0	5.5						
Febr. 1–10	4.8	5.0	4.6	4.9	5.1	4.7	5.0	5.1	5.0	5.4	5.6	5.2						
11–20	4.5	4.9	4.2	4.5	4.9	4.2	4.5	4.9	4.2	4.7	5.1	4.5						
21–28	4.8	5.0	4.5	4.9	5.1	4.7	4.9	5.0	4.6	5.1	5.2	5.0						
Marts 1–10	4.3	5.0	2.5	4.4	5.0	2.5	4.4	4.9	2.5	4.6	5.0	3.0						
11–20	5.3	5.5	4.9	5.3	5.5	4.9	5.3	5.5	5.0	5.6	5.7	5.2						
21–31	5.6	6.1	5.3	5.6	6.1	5.5	5.6	6.0	5.5	5.9	6.1	5.7						
April 1–10	6.1	6.5	5.8	6.2	6.5	5.9	6.1	6.4	5.8	6.3	6.5	6.1						
11–20	6.5	6.7	6.3	6.5	6.7	6.2	6.4	6.7	6.2	6.6	6.8	6.4						
21–30	7.2	7.6	6.7	7.2	7.5	6.7	7.2	7.5	6.7	7.3	7.7	6.8						
Maj 1–10	8.2	8.5	7.7	8.2	8.5	7.8	8.2	8.6	7.7	8.4	8.8	7.9						
11–20	8.8	9.0	8.6	8.8	9.0	8.6	8.8	9.0	8.6	8.9	9.0	8.8						
21–31	10.6	11.5	9.2	9.9	11.0	8.6	9.7	10.8	8.7	9.8	10.9	8.8						
Juni 1–10	12.2	12.7	10.9	11.4	12.7	9.9	11.2	12.7	9.8	11.3	12.8	9.9						
11–20	12.6	13.0	12.2	12.6	13.0	12.3	12.6	13.0	12.2	12.8	13.1	12.4						
21–30	13.9	14.7	13.0	13.8	14.3	13.1	13.7	14.2	13.0	13.7	14.2	13.2						
Juli 1–10	15.0	15.5	14.5	14.5	15.7	13.7	14.3	15.2	13.6	14.4	15.2	13.6						
11–20	15.9	16.3	15.0	15.6	16.0	15.1	15.4	16.2	15.0	15.6	16.3	15.2						
21–31	16.8	17.2	16.2	16.8	17.0	16.3	16.6	16.8	16.3	16.8	17.0	16.5						
August 1–10	16.1	17.3	13.6	16.0	16.8	13.8	15.8	17.0	13.5	16.3	17.3	14.3						
11–20	16.7	17.0	16.2	16.7	17.1	16.0	16.5	17.0	16.0	16.6	17.0	16.0						
21–31	16.7	17.1	16.3	17.0	17.2	16.4	16.6	17.1	16.3	16.6	17.0	16.2						
Septbr. 1–10	15.9	16.1	14.9	16.0	16.2	15.1	16.0	16.2	15.1	15.7	16.1	15.0						
11–20	16.0	16.1	15.8	16.1	16.2	16.0	16.1	16.2	16.0	16.0	16.0	15.9						
21–30	15.6	16.1	15.3	15.6	16.1	15.5	15.7	16.2	15.5	15.8	16.0	15.4						
Oktbr. 1–10	15.0	15.4	14.6	15.1	15.4	14.7	15.1	15.4	14.7	15.0	15.3	14.6						
11–20	13.5	14.6	12.6	13.7	14.7	12.8	13.7	14.7	12.8	13.6	14.5	12.7						
21–31	12.2	12.8	11.5	12.3	13.0	11.6	12.4	13.0	11.6	12.3	12.7	11.5						
Novbr. 1–10	11.2	11.6	10.7	11.7	12.0	11.1	11.6	12.0	11.1	11.5	11.9	11.0						
11–20	8.4	10.5	5.9	8.9	10.8	7.3	9.1	10.8	7.7	9.0	10.7	7.6						
21–30	6.8	7.4	6.1	7.4	7.7	7.0	7.4	7.6	7.0	7.3	7.5	6.9						
Decbr. 1–10	5.3	7.4	2.2	5.7	7.8	2.7	5.6	7.6	2.8	5.7	7.5	3.5						
11–20	4.1	4.5	3.5	4.7	5.0	4.5	4.7	5.0	4.4	4.6	4.9	4.3						
21–31	4.4	4.6	4.2	4.7	4.9	4.5	4.6	4.9	4.5	4.5	5.4	4.3						
Januar	5.6	6.4	4.6	5.7	6.4	4.8	5.7	6.4	4.9	6.0	6.5	5.5						
Februar	4.7	5.0	4.2	4.8	5.1	4.2	4.8	5.1	4.2	5.0	5.6	4.5						
Marts	5.1	6.1	2.5	5.1	6.1	2.5	5.1	6.0	2.5	5.4	6.1	3.0						
April	6.6	7.6	5.8	6.6	7.5	5.9	6.6	7.5	5.8	6.7	7.7	6.1						
Maj	9.3	11.5	7.7	9.0	11.0	7.8	8.9	10.8	7.7	9.0	10.9	7.9						
Juni	12.9	14.7	10.9	12.6	14.3	9.9	12.5	14.2	9.8	12.6	14.2	9.9						
Juli	15.9	17.2	14.5	15.6	17.0	13.7	15.5	16.8	13.6	15.6	17.0	13.6						
August	16.5	17.3	13.6	16.6	17.2	13.8	16.3	17.1	13.5	16.5	17.3	14.3						
September	15.8	16.1	14.9	15.9	16.2	15.1	15.9	16.2	15.1	15.8	16.1	15.0						
Oktober	13.5	15.4	11.5	13.7	15.4	11.6	13.7	15.4	11.6	13.6	15.3	11.5						
November	8.8	11.6	5.9	9.3	12.0	7.0	9.4	12.0	7.0	9.2	11.9	6.9						
December	4.6	7.4	2.2	5.0	7.8	2.7	5.0	7.6	2.8	4.9	7.5	3.5						
Aaret	9.9	17.3	2.2	10.0	17.2	2.5	10.0	17.1	2.5	10.0	17.3	3.0						

1882. **STATION: HORNS REV.**

	Vandets Saltmængde (i Dybden)																	
	8 Meter			15 Meter			23 Meter			32 Meter			Meter			Meter		
	Middel	Max.	Min.	Middel	Max.	Min.	Middel	Max	Min.	Middel	Max.	Min.	Middel	Max.	Min.	Middel	Max.	Min.
Jan. 1–10	3.34	3.37	3.31	3.35	3.36	3.34	3.35	3.40	3.34	3.35	3.39	3.34						
11–20	3.36	3.39	3.34	3.36	3.41	3.34	3.38	3.41	3.34	3.39	3.41	3.34						
21–31	3.37	3.41	3.33	3.37	3.41	3.33	3.39	3.41	3.36	3.39	3.41	3.36						
Febr. 1–10	3.35	3.40	3.30	3.36	3.40	3.32	3.37	3.40	3.32	3.40	3.42	3.37						
11–20	3.35	3.45	3.27	3.35	3.45	3.27	3.36	3.45	3.30	3.36	3.45	3.30						
21–28	3.43	3.47	3.41	3.43	3.47	3.40	3.46	3.49	3.40	3.46	3.52	3.40						
Marts 1–10	3.31	3.37	3.27	3.34	3.37	3.30	3.34	3.37	3.30	3.35	3.37	3.32						
11–20	3.39	3.47	3.32	3.40	3.49	3.34	3.43	3.49	3.37	3.44	3.49	3.37						
21–31	3.27	3.36	3.18	3.28	3.36	3.19	3.31	3.36	3.26	3.34	3.36	3.31						
April 1–10	3.27	3.31	3.23	3.31	3.37	3.26	3.35	3.40	3.26	3.36	3.40	3.31						
11–20	3.27	3.38	3.21	3.28	3.39	3.23	3.31	3.39	3.24	3.32	3.39	3.24						
21–30	3.20	3.36	3.14	3.23	3.36	3.16	3.27	3.37	3.20	3.30	3.37	3.24						
Maj 1–10	3.34	3.38	3.22	3.38	3.43	3.30	3.40	3.48	3.33	3.42	3.48	3.33						
11–20	3.36	3.39	3.25	3.40	3.45	3.27	3.42	3.45	3.38	3.43	3.45	3.38						
21–31	3.35	3.40	3.28	3.38	3.40	3.32	3.41	3.42	3.35	3.42	3.45	3.38						
Juni 1–10	3.37	3.42	3.28	3.40	3.46	3.30	3.42	3.46	3.35	3.43	3.48	3.39						
11–20	3.40	3.42	3.33	3.40	3.42	3.33	3.40	3.42	3.35	3.41	3.42	3.36						
21–30	3.32	3.36	3.26	3.33	3.34	3.31	3.35	3.36	3.32	3.37	3.37	3.33						
Juli 1–10	3.33	3.40	3.26	3.37	3.43	3.33	3.39	3.43	3.33	3.40	3.44	3.33						
11–20	3.37	3.42	3.31	3.38	3.42	3.34	3.41	3.44	3.37	3.42	3.44	3.38						
21–31	3.39	3.41	3.33	3.41	3.44	3.36	3.41	3.44	3.37	3.41	3.44	3.37						
August 1–10	3.37	3.40	3.33	3.37	3.40	3.36	3.37	3.42	3.34	3.39	3.42	3.37						
11–20	3.39	3.44	3.38	3.40	3.44	3.37	3.41	3.46	3.37	3.41	3.46	3.37						
21–31	3.34	3.37	3.27	3.34	3.37	3.29	3.35	3.37	3.34	3.37	3.37	3.34						
Septbr. 1–10	3.31	3.35	3.23	3.32	3.35	3.24	3.33	3.37	3.28	3.35	3.40	3.32						
11–20	3.26	3.29	3.22	3.27	3.29	3.24	3.29	3.32	3.27	3.31	3.35	3.27						
21–30	3.29	3.35	3.25	3.30	3.35	3.25	3.34	3.38	3.30	3.35	3.39	3.35						
Oktbr. 1–10	3.29	3.33	3.25	3.29	3.33	3.26	3.30	3.34	3.27	3.31	3.34	3.30						
11–20	3.26	3.28	3.24	3.26	3.30	3.25	3.27	3.33	3.27	3.29	3.33	3.28						
21–31	3.26	3.33	3.20	3.28	3.33	3.22	3.28	3.33	3.22	3.30	3.38	3.22						
Novbr. 1–10	3.37	3.43	3.28	3.39	3.43	3.31	3.40	3.43	3.37	3.40	3.43	3.37						
11–20	3.35	3.43	3.24	3.38	3.43	3.25	3.37	3.43	3.25	3.39	3.43	3.27						
21–30	3.38	3.43	3.30	3.38	3.43	3.32	3.40	3.44	3.32	3.40	3.44	3.33						
Decbr. 1–10	3.34	3.37	3.22	3.35	3.37	3.24	3.35	3.40	3.27	3.36	3.40	3.32						
11–20	3.32	3.35	3.27	3.35	3.37	3.32	3.36	3.40	3.32	3.36	3.40	3.32						
21–31	3.34	3.37	3.30	3.35	3.40	3.30	3.35	3.40	3.32	3.36	3.40	3.32						
Januar	3.36	3.41	3.31	3.36	3.41	3.33	3.37	3.41	3.34	3.38	3.41	3.34						
Februar	3.38	3.47	3.27	3.38	3.47	3.27	3.40	3.49	3.30	3.41	3.52	3.30						
Marts	3.32	3.47	3.18	3.34	3.49	3.19	3.36	3.49	3.26	3.38	3.49	3.31						
April	3.25	3.38	3.14	3.27	3.39	3.16	3.31	3.40	3.20	3.33	3.40	3.24						
Maj	3.35	3.40	3.22	3.39	3.45	3.27	3.41	3.48	3.33	3.42	3.48	3.33						
Juni	3.36	3.42	3.26	3.38	3.46	3.30	3.39	3.46	3.32	3.40	3.48	3.33						
Juli	3.36	3.42	3.26	3.39	3.44	3.33	3.40	3.44	3.33	3.41	3.44	3.33						
August	3.37	3.44	3.27	3.37	3.44	3.29	3.38	3.46	3.34	3.39	3.46	3.34						
September	3.29	3.35	3.22	3.30	3.35	3.24	3.32	3.38	3.27	3.34	3.40	3.27						
Oktober	3.27	3.33	3.20	3.28	3.33	3.22	3.28	3.34	3.22	3.30	3.38	3.22						
November	3.37	3.43	3.24	3.38	3.43	3.25	3.39	3.44	3.25	3.40	3.44	3.27						
December	3.33	3.37	3.22	3.35	3.40	3.24	3.35	3.40	3.27	3.36	3.40	3.32						
Aaret	3.33	3.47	3.14	3.35	3.49	3.16	3.36	3.49	3.20	3.38	3.52	3.22						

1882. **STATION: SKAGENS REV.** *Misvisning — 13.°*

		Luftens Varme			Skydække	Antal Dage med						Vindens Retning (misv.) i p Ct.									Vindens Styrke (Skala 0–12)								
		Middel	Max.	Min.	Middel	N	S	H	U	D	Tg	N	NE	E	SE	S	SW	W	NW	Stille	N	NE	E	SE	S	SW	W	NW	Middel
Jan.	1–10	4.2	6.6	1.6	4.4	7	1	2	2	1						15	25	50	10						5.2	4.2	4.7	3.5	4.5
	11–20	3.4	7.1	-1.4	3.6	1			5	3	3	3		3	3	11	24	34	23		2.0		2.0	1.0	1.8	1.8	3.6	4.0	2.9
	21–31	4.2	6.6	-1.4	3.6	1			6	5		7	5	5			20	53	8	3	2.2	1.9	2.8			3.0	3.3	3.5	3.0
Febr.	1–10	3.0	5.6	0.1	4.8				6	2		2	3	5	6	4	31	38	8	3	2.0	2.8	1.5	2.0	1.4	2.6	2.7	2.7	2.4
	11–20	3.3	6.1	-1.9	4.3	5	1	1	5	1		10	1			7	26	34	22		5.1	2.0			3.7	3.8	4.7	5.5	4.6
	21–28	3.8	7.6	-5.4	4.1	4			4	3		11	16	1		2	27	28	15		3.9	3.1	2.0		4.0	3.4	4.6	5.4	4.0
Marts	1–10	1.7	6.9	-6.4	7.7	8	4		5	4			3	26	5	4	18	29	15			1.8	3.5	4.2	2.2	3.8	4.3	5.0	3.9
	11–20	5.6	7.1	3.9	5.6				6	4		3		2		9	17	52	17		1.5		1.0		2.1	1.4	4.4	4.6	3.6
	21–31	4.7	6.6	2.6	6.5	5		1	3	2		3	2	4	8	16	27	30	4	6	1.5	1.7	3.0	1.8	3.3	2.7	3.5	3.2	2.8
April	1–10	5.6	7.6	2.6	2.5	1			1			19	23	32	6	3	13	2		2	1.1	1.8	2.3	2.4	3.0	3.0	3.0		2.0
	11–20	3.7	8.1	-1.4	7.3	8	1					11	10	2	25	8	19	14	9	2	2.8	2.1	2.3	2.9	3.0	2.8	4.0	4.3	3.0
	21–30	7.6	10.1	5.6	7.4	7			4	3			1	10	17	32	20	16	4			1.0	1.8	2.2	2.6	2.7	3.2	3.0	2.6
Maj	1–10	8.2	13.4	4.9	5.0	7			2	1			3	7	14	25	12	23	11	5		1.0	2.3	2.2	2.2	2.1	2.6	2.6	2.2
	11–20	9.2	15.4	6.4	4.4	4			2	2	1	23	20	2	2	2	5	13	26	7	2.6	2.7	3.0	1.0	2.0	2.0	3.4	3.3	2.7
	21–31	12.8	19.5	9.9	5.1	8			5	5	3	5	7	12	17	15	7	11	13	12	1.9	1.1	1.1	1.0	1.0	1.1	1.7	2.4	1.2
Juni	1–10	13.1	18.4	9.9	6.2	3			2	2		5	8	3	17	8	18	29	9	3	2.2	4.8	2.3	1.7	1.7	2.5	2.3	1.8	2.3
	11–20	12.0	14.4	8.9	5.6	4						7	8	7	16	15	9	24	14		1.8	2.1	3.0	2.7	2.8	2.1	3.0	2.5	2.6
	21–30	16.8	23.4	11.4	3.6	3						1	27	38	22	6	2	1	2	2	1.0	1.5	1.8	1.0	1.0	1.0	1.0	1.0	1.4
Juli	1–10	16.2	21.6	13.1	6.2	6			1	1		3	7	2	11	21	23	20	6	7	2.0	1.2	1.0	2.4	2.0	1.2	2.5	3.0	1.8
	11–20	16.8	20.6	14.1	5.6	4			1	1					16	12	21	40	12					2.5	2.4	2.6	3.3	3.4	2.9
	21–31	17.3	22.4	14.0	4.9	4						8	12	4	5	20	11	14	20	6	2.1	2.7	2.4	2.3	1.8	1.9	1.7	2.2	1.9
August	1–10	15.8	21.2	10.1	5.1	4						42	7			1	3	17	27	3	2.4	1.2			3.0	3.3	2.1	3.0	2.4
	11–20	18.5	21.4	16.0	5.2	4			1			6	4	9	13	14		31	11	12	1.0	1.0	1.9	1.8	1.6		1.6	1.4	1.4
	21–31	15.1	20.3	12.1	6.1	8						8	5	2	11	21	25	22	5	2	2.0	2.7	2.0	3.8	3.1	3.0	3.3	1.7	3.0
Septbr.	1–10	15.6	19.6	12.9	4.9	3			1			17	1	2	6	13	32	15	11	3	2.3	1.0	1.0	2.4	3.3	2.9	2.9	2.8	2.7
	11–20	16.3	19.6	12.1	5.8	1			1				13	27	36	13	2	2		7		2.8	2.5	2.4	2.3	1.0	1.0		2.2
	21–30	13.0	15.4	11.1	6.7	4							20	22	29	17	5	2		5		3.0	3.2	2.7	1.6	1.3	1.0		2.4
Oktbr.	1–10	12.3	14.6	9.6	7.4	2			1			1	1	31	19	29	5	1		13	1.0	1.0	1.6	2.0	2.9	1.0	1.0		1.8
	11–20	7.8	11.0	4.1	7.7	3			1	1	1		7	63	23	2				5		2.8	3.9	3.5	3.5				3.6
	21–31	8.1	10.0	5.6	7.1	10			1	1	2	2	3	9	23	26	24	6	5	3	2.0	5.8	3.4	5.5	3.6	3.3	4.8	1.3	3.8
Novbr.	1–10	7.6	9.7	2.9	6.8	9			1			1	1	11	27	22	15	9	12	3	1.0	1.0	4.5	3.4	3.9	2.9	3.0	5.2	3.6
	11–20	0.7	4.1	-0.8	6.2	4	4						24	59	5		3	5	2	2		3.1	3.3	5.3		1.0	1.3	1.0	3.1
	21–30	0.9	3.6	-1.9	9.0	7	5		3	1		11	13	35	12	10	10	7	2		1.4	2.3	3.0	3.9	2.6	2.3	1.8	1.0	2.6
Decbr.	1–10	-2.8	1.4	-6.6	6.9	4	4		1				13	47	29	8	2	1				3.8	4.3	4.2	3.9	1.0	1.0		4.1
	11–20	-0.2	1.8	-5.0	7.9	1	1		3	3	2	2	7	32	32	12	10	2		3	3.0	3.1	3.0	2.5	2.3	2.5	3.0		2.6
	21–31	0.7	3.2	-1.9	7.0	7	7		4	2	1	8	4	5	11	33	19	9	10	2	4.2	1.8	2.3	3.2	2.7	2.3	1.8	3.0	2.7
Januar		3.9	7.1	-1.4	3.8	9	1	2	13	9	3	3	2	3	1	8	23	46	13	1	2.2	1.9	2.5	1.0	2.8	3.0	3.9	3.8	3.5
Februar		5.3	7.6	-5.4	4.4	9	1	1	15	6		7	6	2	2	5	28	34	15	1	4.3	3.0	1.6	2.0	2.9	3.2	3.9	4.9	3.6
Marts		4.0	7.1	2.6	6.6	13	4	1	14	10		2	2	10	4	10	21	37	12	2	1.5	1.7	3.3	2.7	2.8	2.7	4.1	4.6	3.4
April		5.6	10.1	-1.4	5.7	16	1		5	3		10	11	15	16	14	17	11	4	1	1.7	1.8	2.2	2.6	2.7	2.8	3.5	3.9	2.5
Maj		10.2	19.5	4.9	4.8	19			9	8	4	9	10	7	12	14	8	16	16	8	2.5	2.1	1.7	1.5	1.7	1.8	2.6	2.9	2.0
Juni		14.0	23.4	8.9	5.1	10			2	2		4	14	16	18	10	10	18	8	2	1.9	2.2	2.0	1.7	2.1	2.3	2.6	2.2	2.1
Juli		16.5	22.4	13.1	5.6	14			2	2		4	7	2	10	17	18	24	13	4	2.1	2.2	1.9	2.4	2.0	1.8	2.8	2.7	2.2
August		16.4	21.4	10.1	5.5	16			1			18	6	3	8	12	10	23	14	5	2.2	1.7	1.9	2.7	2.6	3.0	2.3	2.4	2.3
September		15.0	19.6	11.1	5.8	8			2			6	11	17	24	14	13	6	4	5	2.3	2.8	2.7	2.5	2.3	2.6	2.5	2.8	2.4
Oktober		9.4	14.6	4.1	7.4	15			3	2	3	1	3	34	22	19	10	2	2	7	1.7	3.5	3.2	3.8	3.2	3.0	4.3	1.3	3.1
November		3.1	9.7	-1.9	7.3	20	9		4	1		4	13	35	15	11	9	7	5	2	1.4	2.8	3.3	3.8	3.5	2.5	2.2	4.9	3.1
December		-0.7	3.2	-6.6	7.3	12	12		8	5	3	4	8	27	23	18	11	4	3	2	3.9	3.2	3.7	3.3	2.8	2.3	1.9	3.0	3.1
Aaret		8.6	23.4	-6.6	5.8	161	28	4	78	48	13	6	8	14	13	13	15	19	9	3	2.4	2.4	2.9	2.8	2.6	2.7	3.3	3.4	2.8

1882. **STATION: SKAGENS REV.** *Misvisning* – 13°

		Overfladevandets						Overfladestrømmens																	
		Varme			Saltmængde			Retning (misv.) i p Ct									Fart (Kvartmil i Timen)								
		Middel	Max.	Min.	Middel	Max.	Min	N	NE	E	SE	S	SW	W.	NW.	Stille	N	NE	E	SE	S	SW.	W.	NW	Middel	Max
Jan.	1–10	4.7	5.2	4.2	3.25	3.31	3.18					5	23	65	1	7					1.0	1.3	1.7	0.5	1.5	4.0
	11–20	4.3	4.7	3.7	3.32	3.42	3.26					17	15	58	10						0.7	0.8	1.3	1.2	1.1	3.5
	21–31	4.6	5.7	3.7	3.37	3.57	3.17			5	8	5	20	52	8	3			0.7	0.6	0.8	0.9	1.3	1.2	1.1	2.3
Febr.	1–10	4.2	4.7	3.7	3.33	3.42	3.20					13	37	39	6	5					0.6	0.7	0.9	0.9	0.7	1.5
	11–20	4.2	4.5	4.0	3.41	3.47	3.30					8	8	58	20	5					0.5	1.0	1.7	2.4	1.6	3.0
	21–28	4.5	5.2	3.2	3.37	3.40	3.30				4	13	5	52	20	6				0.9	0.6	0.9	1.6	2.0	1.4	3.0
Marts	1–10	3.9	5.2	2.4	3.30	3.45	2.92			8	20	8	10	40	10	3			0.7	0.9	0.6	1.3	1.5	1.7	1.2	3.0
	11–20	5.1	5.4	4.4	3.36	3.40	3.31	3				3	11	70	11	2	0.5				0.5	0.9	1.5	2.2	1.4	3.0
	21–31	5.6	5.9	5.1	3.36	3.40	3.26	2		2	2	8	40	32	8	8	0.8		0.3	1.0	0.5	1.2	1.4	1.6	1.1	3.0
April	1–10	6.0	6.4	5.6	2.90	3.18	2.67				35	42	18	5						0.8	1.0	1.1	0.9		1.0	2.0
	11–20	5.8	6.1	5.1	2.97	3.44	2.40					38	27	24	9	2					0.9	1.3	1.4	1.2	1.1	2.0
	21–30	7.1	7.9	6.2	3.29	3.41	3.11	2		3		30	23	38	4		0.3		0.3		0.9	0.9	1.0	1.4	0.9	2.0
Maj	1–10	8.6	9.8	7.7	3.13	3.37	2.45				8	37	20	27	6	2				0.8	0.6	0.6	1.1	1.2	0.8	2.0
	11–20	9.7	11.3	8.2	3.07	3.27	2.91	2			10	27	13	25	22	2	0.5			1.2	1.2	1.0	1.4	1.5	1.3	3.3
	21–31	12.3	13.2	10.3	2.85	3.33	2.39	2				17	49	23	9		1.3				1.0	1.1	1.0	0.8	1.0	2.0
Juni	1–10	13.4	14.3	12.6	2.98	3.45	2.40				5	25	28	38	1	3				0.8	0.7	1.1	1.2	2.0	1.0	2.0
	11–20	13.3	13.8	12.6	3.02	3.38	2.52					48	7	38	7						1.0	1.0	1.2	1.9	1.2	2.5
	21–30	16.3	17.7	13.8	2.41	3.09	2.26					47	53								1.1	1.2			1.1	2.5
Juli	1–10	17.1	19.1	15.7	2.93	3.42	2.18	2	2	3		12	42	26	4	10	0.5	0.3	0.4		0.6	0.9	1.2	1.5	0.8	2.5
	11–20	17.6	18.2	16.8	3.14	3.49	2.76					19	19	49	13						1.2	0.6	1.3	1.7	1.2	2.0
	21–31	18.7	19.7	17.4	2.62	3.32	1.92	2				39	48	8	3		0.3				0.8	1.0	0.7	0.8	0.9	2.0
August	1–10	17.4	18.4	16.4	3.15	3.38	2.86	7	2			17		32	34	8	1.0	0.5			1.2		1.3	1.0	1.0	2.5
	11–20	18.7	20.4	16.9	3.03	3.24	2.52		2	5		55	2	33		3		1.0	0.7		1.0	0.7	0.9		0.9	2.0
	21–31	17.6	19.9	16.4	3.19	3.31	2.44	2			6	46	16	25	4	2	0.5			0.8	1.0	1.0	1.6	1.1	1.1	3.0
Septbr.	1–10	17.0	17.4	15.4	3.27	3.39	2.82	2			4	26	12	34	22		0.8			0.9	1.3	1.1	0.9	0.8	1.0	2.0
	11–20	16.8	18.4	15.4	2.56	3.15	2.16				1	21	17							1.0	1.7	1.3			1.6	2.3
	21–30	15.4	16.4	13.4	2.08	2.29	1.88				11	67	22							1.7	1.8	1.6			1.7	2.5
Oktbr.	1–10	14.4	15.4	13.4	2.64	3.40	2.10					57	25	12		7					1.5	1.2	1.7		1.3	3.0
	11–20	11.7	13.9	10.4	2.14	2.44	1.86					92	8								2.2	1.2			2.1	3.0
	21–31	10.6	11.2	9.8	2.93	3.38	2.37					42	22	30	6						1.7	1.8	1.5	0.9	1.6	3.0
Novbr.	1–10	10.4	11.3	9.9	3.25	3.38	3.07					27	20	34	11	8					0.8	1.3	1.4	1.7	1.2	2.3
	11–20	7.2	9.1	5.2	2.93	3.18	2.74				34	48	5	5		8				1.0	1.2	0.5	0.8		1.0	2.0
	21–30	5.7	8.2	4.2	3.06	3.46	2.76	2			7	58	8	13	5	7	1.0			1.5	1.2	1.3	1.8	0.9	1.2	3.0
Decbr.	1–10	3.5	5.7	1.2	2.98	3.28	2.73		3		25	66	6					0.5		1.3	1.8	1.2			1.6	3.0
	11–20	1.9	2.7	1.2	2.70	2.86	2.38	2			21	68	9				1.5			1.7	1.4	1.4			1.4	3.0
	21–31	2.9	6.2	1.2	3.21	3.45	2.81	3				20	25	28	20	3	2.3				1.7	1.2	1.1	1.2	1.3	3.0
Januar		4.5	5.7	3.7	3.32	3.57	3.17			2	3	9	19	58	6	3			0.7	0.6	0.8	1.0	1.5	1.2	1.2	4.0
Februar		4.3	5.2	3.2	3.37	3.47	3.20				1	11	18	50	15	5				0.9	0.6	0.8	1.4	2.0	1.2	3.0
Marts		4.9	5.9	2.4	3.34	3.45	2.92	2		3	7	6	21	47	10	4	0.6		0.6	0.9	0.5	1.1	1.5	1.8	1.2	3.0
April		6.3	7.9	5.1	3.02	3.44	2.40	1		1	12	37	22	22	1	1	0.3		0.3	0.8	0.9	1.1	1.2	1.3	1.0	2.0
Maj		10.3	13.2	7.7	3.01	3.37	2.39	1			6	27	28	25	12	1	0.9			1.0	0.9	1.0	1.2	1.3	1.0	3.3
Juni		14.4	17.7	12.6	2.80	3.45	2.40				2	40	29	25	3	1				0.8	1.0	1.1	1.2	1.9	1.1	2.5
Juli		17.8	19.7	15.7	2.89	3.49	1.92	1	1	1		24	37	27	6	3	0.4	0.3	0.4		0.9	0.9	1.2	1.5	1.0	2.5
August		17.9	20.4	16.4	3.13	3.38	2.44	3	1	2	2	40	6	30	12	4	0.9	0.3	0.6	0.8	1.0	0.9	1.3	1.0	1.0	3.0
September		16.4	18.4	13.4	2.64	3.39	1.88	1			5	58	18	11	7	·	0.8			1.5	1.7	1.4	0.9	0.8	1.4	2.5
Oktober		12.2	15.4	9.8	2.39	3.40	1.86					63	19	15	2	2					1.9	1.4	1.5	0.9	1.7	3.0
November		7.7	11.3	4.2	3.08	3.46	2.74	1			14	44	11	17	5	8	1.0			1.1	1.1	1.2	1.5	1.5	1.1	3.0
December		2.8	6.2	1.2	2.96	3.45	2.38	2	1		15	51	14	10	7	1	2.0	0.5		1.5	1.6	1.3	1.1	1.2	1.4	3.0
Aaret		10.0	20.4	1.2	3.00	3.57	1.86	1	..	1	6	34	20	28	8	3	0.9	0.4	0.6	1.1	1.3	1.1	1.3	1.4	1.2	4.0

1882. **STATION: SKAGENS REV.**

	Vandets Varme (i Dybden)																	
	8 Meter			11 Meter			15 Meter			19 Meter			23 Meter			38 Meter		
	Middel	Max.	Min.	Middel	Max.	Min.	Middel	Max.	Min.	Middel	Max.	Min.	Middel	Max.	Min.	Middel	Max.	Min.
Jan. 1–10	4.8	5.3	4.3	4.9	5.5	4.3	5.3	5.8	4.8	5.3	5.9	4.9	5.1	5.8	4.7	5.7	6.3	5.2
11–20	4.4	5.0	3.8	4.4	5.0	3.8	4.8	5.3	4.0	4.9	5.6	3.9	4.8	5.4	3.8	5.3	5.8	4.8
21–31	4.6	5.2	3.8	4.5	5.0	4.2	4.9	5.4	4.5	5.0	5.4	4.4	4.9	5.3	4.4	5.4	5.8	5.1
Febr. 1–10	4.3	4.8	4.0	4.3	4.8	3.5	4.6	5.2	3.5	4.7	5.2	4.3	4.7	5.4	4.4	5.2	6.6	4.5
11–20	4.3	4.6	3.8	4.3	4.6	3.8	4.6	5.0	4.0	4.6	4.9	3.9	4.5	4.7	4.0	4.9	5.3	4.3
21–28	4.7	5.3	4.1	4.8	5.3	4.1	5.1	5.5	4.3	5.1	5.6	4.3	5.0	5.6	4.0	5.5	6.3	4.8
Marts 1–10	3.9	5.0	2.4	4.2	5.3	2.8	4.3	5.5	3.0	4.5	5.5	3.2	4.5	5.4	3.5	5.2	6.8	4.3
11–20	4.9	5.3	4.5	4.9	5.2	4.5	5.1	5.5	4.7	5.1	5.4	4.8	4.9	5.2	4.6	5.2	5.5	4.8
21–31	5.1	5.4	5.1	5.3	5.4	5.1	5.5	5.6	5.3	5.5	5.6	5.4	5.4	5.5	5.2	5.6	5.8	5.4
April 1–10	5.3	5.8	5.1	5.3	6.1	5.0	5.6	6.6	5.1	5.6	6.7	5.2	5.3	6.5	5.0	5.8	6.8	5.4
11–20	5.8	6.1	5.3	5.8	6.3	5.3	6.1	6.5	5.8	6.2	6.4	5.9	6.1	6.4	5.7	6.3	6.6	6.0
21–30	6.6	7.1	5.8	6.6	7.0	5.8	6.8	7.2	6.2	6.8	7.2	6.2	6.5	7.2	5.7	6.7	7.3	6.2
Maj 1–10	7.5	8.3	6.6	7.4	8.2	6.6	7.6	8.3	7.2	7.5	8.0	6.9	7.3	7.9	6.6	7.1	7.9	6.6
11–20	8.4	9.3	8.2	8.3	9.4	7.8	8.3	9.3	7.6	7.8	8.5	7.1	7.5	8.1	6.6	7.2	7.5	6.6
21–31	9.3	11.6	7.7	9.1	11.3	7.6	9.2	11.4	7.6	9.0	11.3	7.3	8.8	11.2	6.9	8.3	10.8	6.7
Juni 1–10	11.4	12.8	9.5	11.1	12.7	9.1	10.8	12.9	8.5	10.6	12.9	7.9	10.3	12.7	7.9	10.0	12.6	7.6
11–20	13.0	13.6	12.4	12.9	13.6	12.3	13.0	13.8	12.4	13.0	13.9	12.3	12.7	13.6	12.0	12.6	13.6	11.8
21–30	13.3	15.5	11.5	13.1	15.1	11.3	13.0	14.6	12.0	12.7	13.9	12.2	12.4	13.6	12.0	12.1	13.1	11.8
Juli 1–10	15.2	16.3	12.3	14.9	16.2	12.3	14.9	16.3	12.7	14.6	15.9	12.6	14.2	15.5	12.2	13.4	14.8	11.7
11–20	16.5	17.3	16.0	16.3	17.1	15.8	16.5	17.1	15.7	16.5	17.2	15.6	16.2	17.0	15.5	16.2	16.7	15.5
21–31	16.9	17.5	16.7	16.6	17.1	16.2	16.6	17.2	15.8	16.5	17.0	15.6	16.3	16.7	15.4	16.0	16.3	14.5
August 1–10	15.9	16.8	15.2	15.1	16.6	13.4	15.2	16.7	13.6	15.1	16.7	13.9	14.9	16.8	13.5	14.5	16.3	13.0
11–20	16.9	17.5	15.8	16.4	17.3	15.2	16.2	17.5	14.6	16.0	17.4	14.5	15.7	17.0	14.0	13.6	14.7	10.8
21–31	16.2	17.3	15.3	16.0	16.8	15.1	16.0	16.3	15.2	15.7	16.4	14.9	15.8	16.4	15.0	15.2	16.4	12.8
Septbr. 1–10	15.6	16.2	14.8	15.6	16.2	14.8	15.7	16.3	15.0	15.6	16.2	14.9	15.6	16.2	15.0	15.4	16.3	14.8
11–20	15.7	15.8	15.5	15.7	15.8	15.5	16.1	16.2	16.0	15.9	16.1	15.7	15.5	15.8	15.0	14.4	15.0	13.3
21–30	14.8	15.7	13.3	14.6	15.7	12.9	14.5	15.8	13.0	12.8	15.7	9.9	12.3	15.7	8.4	12.2	15.5	7.8
Oktbr. 1–10	14.1	14.3	13.8	14.1	14.3	13.8	14.3	14.5	14.0	14.2	14.4	13.9	14.3	14.5	13.8	14.0	14.3	13.5
11–20	11.5	13.3	9.8	11.0	12.3	9.8	10.9	12.3	9.6	10.6	12.0	9.2	10.1	11.4	8.9	9.8	10.8	8.9
21–31	10.1	10.6	8.9	10.4	13.2	8.2	10.2	11.5	7.9	9.7	10.7	7.6	9.5	10.8	7.4	9.5	11.1	7.4
Novbr. 1–10	10.2	11.0	9.6	10.2	10.7	9.6	10.4	10.9	9.8	10.4	10.8	9.8	10.3	10.7	9.6	10.5	11.1	9.7
11–20	6.8	8.7	5.2	7.2	9.0	5.4	7.8	9.4	6.1	8.6	9.8	5.9	8.8	10.0	5.8	9.6	10.8	7.7
21–30	8.9	9.3	3.9	7.0	8.9	4.0	7.7	9.5	6.1	8.0	10.9	6.6	8.0	10.9	6.5	8.3	9.8	6.8
Decbr. 1–10	2.7	6.2	−1.2	2.8	6.6	−1.7	3.3	7.5	−1.0	4.3	7.4	0.6	5.1	7.5	1.5	6.0	8.3	2.8
11–20	3.9	8.3	1.0	4.9	7.3	1.8	6.4	8.3	3.0	7.3	8.3	6.1	7.6	8.1	6.2	7.1	7.6	6.4
21–31	2.9	7.3	0.7	2.7	7.2	0.7	2.9	7.1	1.0	2.8	7.0	0.9	2.9	6.9	1.0	3.3	7.2	1.3
Januar	4.6	5.3	3.8	4.6	5.5	3.8	5.0	5.8	4.0	5.1	5.9	3.9	4.9	5.8	3.8	5.5	6.3	4.8
Februar	4.4	5.3	3.8	4.4	5.3	3.5	4.7	5.5	3.5	4.8	5.6	3.9	4.7	5.6	4.0	5.2	6.6	4.3
Marts	4.7	5.4	2.4	4.7	5.4	2.8	5.0	5.6	3.0	5.0	5.6	3.2	4.6	5.5	3.5	5.0	6.8	4.3
April	5.9	7.1	5.1	5.9	7.0	5.0	6.2	7.2	5.1	6.2	7.2	5.2	6.0	7.2	5.0	6.3	7.3	5.4
Maj	8.4	11.6	6.6	8.3	11.3	6.6	8.4	11.4	7.2	8.1	11.3	6.9	7.9	11.2	6.6	7.6	10.8	6.6
Juni	12.6	15.5	9.5	12.4	15.1	9.1	12.3	14.6	8.5	12.1	13.9	7.9	11.8	13.6	7.9	11.6	13.6	7.6
Juli	16.2	17.5	12.3	15.9	17.1	12.3	16.0	17.2	12.7	15.9	17.2	12.6	15.6	17.0	12.2	15.2	16.7	11.7
August	16.3	17.5	15.2	15.8	17.3	13.4	15.8	17.5	13.6	15.6	17.4	13.9	15.5	17.0	13.5	14.4	16.4	10.8
September	15.4	16.2	13.3	15.3	16.2	12.9	15.4	16.3	13.0	14.8	16.2	9.9	14.5	16.2	8.4	14.0	16.3	7.8
Oktober	11.9	14.3	8.9	11.8	14.3	8.2	11.8	14.5	7.9	11.5	14.4	7.6	11.3	14.5	7.4	11.1	14.3	7.4
November	8.0	11.0	3.9	8.1	10.7	4.0	8.6	10.9	6.1	9.0	10.9	5.9	9.1	10.9	5.8	9.5	11.1	6.8
December	3.2	8.3	−1.2	3.5	7.3	−1.7	4.2	8.3	−1.0	4.8	8.3	0.6	5.2	8.1	1.0	5.5	8.3	1.3
Aaret	9.3	17.5	−1.2	9.2	17.3	−1.7	9.4	17.5	−1.0	9.4	17.4	0.6	9.3	17.0	1.0	9.2	16.7	1.3

1882. **STATION: SKAGENS REV.**

	Vandets Saltmængde (i Dybden)																	
	8 Meter			11 Meter			15 Meter			19 Meter			23 Meter			38 Meter		
	Middel	Max.	Min.	Middel	Max.	Min.	Middel	Max	Min.	Middel	Max.	Min.	Middel	Max.	Min.	Middel	Max.	Min.
Jan. 1–10	3.27	3.29	3.26	3.33	3.39	3.28	3.39	3.47	3.31	3.42	3.49	3.34	3.45	3.48	3.35	3.50	3.55	3.44
11–20	3.36	3.47	3.30	3.38	3.49	3.32	3.41	3.53	3.36	3.43	3.54	3.38	3.47	3.56	3.42	3.58	3.62	3.53
21–31	3.40	3.49	3.30	3.42	3.49	3.30	3.45	3.52	3.35	3.47	3.54	3.42	3.49	3.56	3.38	3.57	3.68	3.39
Febr. 1–10	3.40	3.51	3.35	3.41	3.52	3.37	3.43	3.54	3.40	3.46	3.56	3.40	3.47	3.57	3.42	3.54	3.62	3.42
11–20	3.43	3.52	3.32	3.45	3.52	3.34	3.47	3.53	3.35	3.48	3.57	3.36	3.50	3.62	3.37	3.54	3.65	3.42
21–28	3.40	3.42	3.35	3.42	3.45	3.35	3.43	3.47	3.36	3.45	3.51	3.38	3.47	3.54	3.39	3.51	3.57	3.42
Marts 1–10	3.31	3.46	2.95	3.34	3.46	3.04	3.38	3.47	3.25	3.40	3.47	3.30	3.44	3.49	3.37	3.50	3.53	3.45
11–20	3.38	3.41	3.34	3.40	3.43	3.35	3.41	3.44	3.36	3.42	3.45	3.39	3.44	3.48	3.41	3.49	3.52	3.45
21–31	3.40	3.44	3.36	3.41	3.45	3.38	3.43	3.47	3.39	3.45	3.48	3.40	3.46	3.50	3.41	3.51	3.56	3.44
April 1–10	3.07	3.41	2.77	3.24	3.50	3.05	3.37	3.55	3.28	3.40	3.55	3.32	3.42	3.57	3.35	3.48	3.64	3.37
11–20	3.45	3.50	3.39	3.49	3.52	3.45	3.51	3.53	3.49	3.53	3.54	3.50	3.55	3.57	3.54	3.60	3.62	3.57
21–30	3.37	3.45	3.28	3.38	3.48	3.34	3.40	3.49	3.33	3.41	3.50	3.37	3.43	3.53	3.38	3.47	3.58	3.43
Maj 1–10	3.30	3.35	3.25	3.31	3.36	3.26	3.32	3.38	3.25	3.35	3.42	3.28	3.37	3.46	3.30	3.41	3.49	3.31
11–20	3.12	3.36	2.92	3.30	3.43	3.20	3.34	3.42	3.25	3.38	3.49	3.25	3.41	3.49	3.27	3.48	3.50	3.46
21–31	3.31	3.41	3.16	3.37	3.49	3.29	3.37	3.48	3.29	3.39	3.49	3.32	3.42	3.55	3.32	3.44	3.55	3.33
Juni 1–10	3.24	3.30	3.10	3.30	3.47	3.12	3.33	3.47	3.18	3.35	3.48	3.24	3.38	3.49	3.29	3.41	3.54	3.32
11–20	3.35	3.37	3.27	3.36	3.39	3.30	3.38	3.40	3.33	3.39	3.42	3.34	3.41	3.43	3.37	3.44	3.48	3.40
21–30	3.34	3.39	3.26	3.36	3.40	3.29	3.38	3.43	3.33	3.40	3.46	3.38	3.42	3.48	3.39	3.47	3.53	3.43
Juli 1–10	3.33	3.39	3.29	3.35	3.40	3.31	3.36	3.40	3.34	3.39	3.43	3.37	3.41	3.44	3.27	3.48	3.58	3.45
11–20	3.25	3.36	3.18	3.27	3.39	3.16	3.30	3.40	3.21	3.32	3.41	3.22	3.35	3.44	3.25	3.41	3.49	3.30
21–31	3.26	3.32	3.19	3.28	3.34	3.18	3.30	3.36	3.26	3.32	3.39	3.26	3.35	3.42	3.29	3.39	3.46	3.33
August 1–10	3.19	3.30	3.10	3.25	3.44	3.15	3.31	3.44	3.20	3.32	3.44	3.26	3.33	3.37	3.28	3.37	3.44	3.31
11–20	3.18	3.26	3.10	3.19	3.26	3.13	3.22	3.33	3.13	3.26	3.36	3.16	3.28	3.36	3.16	3.39	3.46	3.31
21–31	3.24	3.31	3.10	3.25	3.31	3.16	3.27	3.30	3.17	3.28	3.33	3.17	3.29	3.33	3.23	3.33	3.39	3.26
Septbr. 1–10	3.27	3.35	3.16	3.29	3.35	3.26	3.30	3.35	3.23	3.32	3.36	3.30	3.33	3.36	3.31	3.35	3.36	3.33
11–20	2.98	3.36	2.48	3.23	3.39	2.97	3.28	3.36	3.20	3.28	3.36	3.23	3.30	3.39	3.23	3.36	3.40	3.33
21–30	3.06	3.40	2.57	3.18	3.42	2.89	3.25	3.43	3.05	3.30	3.43	3.14	3.35	3.43	3.22	3.35	3.44	3.23
Oktbr. 1–10	3.31	3.42	3.16	3.32	3.42	3.16	3.33	3.42	3.18	3.34	3.42	3.19	3.35	3.42	3.22	3.37	3.42	3.25
11–20	2.63	3.35	1.92	2.67	3.35	1.98	2.67	3.35	1.99	2.71	3.37	2.05	2.71	3.35	2.08	2.71	3.36	2.06
21–31	3.12	3.44	2.36	3.24	3.46	2.86	3.37	3.51	3.12	3.39	3.51	3.15	3.39	3.51	3.15	3.44	3.52	3.39
Novbr. 1–10	3.31	3.40	3.17	3.32	3.40	3.17	3.33	3.40	3.19	3.33	3.41	3.19	3.34	3.41	3.20	3.35	3.42	3.22
11–20	2.97	3.19	2.76	3.04	3.27	2.78	3.10	3.32	2.80	3.15	3.37	2.82	3.23	3.41	2.83	3.38	3.52	2.84
21–30	3.24	3.45	2.81	3.25	3.45	2.82	3.31	3.47	3.06	3.37	3.48	3.32	3.42	3.50	3.32	3.44	3.51	3.35
Decbr. 1–10	3.00	3.36	2.74	3.03	3.37	2.76	3.07	3.37	2.76	3.16	3.40	2.79	3.34	3.40	2.79	3.37	3.46	3.22
11–20	2.88	3.43	2.63	3.00	3.53	2.69	3.15	3.53	2.71	3.28	3.53	2.91	3.40	3.53	3.19	3.47	3.53	3.42
21–31	3.31	3.49	3.20	3.32	3.51	3.22	3.33	3.51	3.24	3.34	3.51	3.27	3.36	3.51	3.27	3.38	3.51	3.30
Januar	3.34	3.49	3.26	3.38	3.49	3.28	3.42	3.53	3.31	3.44	3.54	3.34	3.47	3.56	3.35	3.55	3.68	3.44
Februar	3.41	3.52	3.32	3.42	3.52	3.34	3.44	3.54	3.35	3.46	3.57	3.36	3.48	3.62	3.37	3.53	3.65	3.42
Marts	3.36	3.46	2.95	3.38	3.46	3.04	3.41	3.47	3.25	3.42	3.48	3.30	3.45	3.50	3.37	3.50	3.55	3.44
April	3.30	3.50	2.77	3.37	3.52	3.05	3.43	3.55	3.28	3.45	3.55	3.32	3.47	3.57	3.35	3.52	3.64	3.37
Maj	3.24	3.41	2.92	3.33	3.49	3.20	3.34	3.48	3.25	3.37	3.49	3.25	3.40	3.55	3.27	3.44	3.55	3.31
Juni	3.31	3.39	3.10	3.34	3.47	3.12	3.36	3.47	3.18	3.38	3.48	3.24	3.40	3.49	3.29	3.44	3.54	3.32
Juli	3.28	3.39	3.18	3.30	3.40	3.16	3.32	3.40	3.21	3.34	3.43	3.22	3.37	3.44	3.25	3.43	3.58	3.30
August	3.20	3.31	3.10	3.23	3.44	3.13	3.27	3.44	3.13	3.29	3.44	3.16	3.30	3.37	3.16	3.36	3.46	3.26
September	3.10	3.40	2.48	3.23	3.42	2.89	3.28	3.43	3.05	3.30	3.43	3.14	3.33	3.43	3.22	3.35	3.44	3.23
Oktober	3.02	3.44	1.92	3.08	3.46	1.98	3.12	3.51	1.99	3.15	3.51	2.05	3.15	3.51	2.08	3.17	3.52	2.06
November	3.17	3.45	2.76	3.20	3.45	2.78	3.25	3.47	2.80	3.28	3.48	2.82	3.33	3.50	2.83	3.39	3.52	2.84
December	3.06	3.49	2.63	3.12	3.53	2.69	3.18	3.53	2.71	3.26	3.53	2.79	3.37	3.53	2.79	3.41	3.53	3.22
Aaret	3.23	3.52	1.92	3.28	3.53	1.98	3.32	3.55	1.99	3.35	3.57	2.05	3.38	3.62	2.79	3.42	3.68	2.06

1882. **STATION: LÆSØ. RENDE.** *Misvisning – 13°.*

		Luftens Varme			Skydække	Antal Dage med						Vindens: Retning (misv.) i p Ct.									Vindens: Styrke (Skala 0–12)								
		Middel	Max	Min.	Middel	N	S	H	U	D	Tg	N	NE	E	SE	S	SW	W	NW	Stille	N	NE	E	SE	S	SW	W	NW	Middel
Jan.	1–10	3.9	6.5	1.4	3.6	7	2	2	1		1					13	37	47	3						59	47	51	50	50
	11–20	2.8	6.6	−0.5	3.3				5	3	4	3	1	3	3	13	23	35	22		27	10	1.3	20	27	25	40	42	34
	21–31	3.6	6.3	−1.8	3.5	3			2		2	4	6	8		3	22	48	7	2	26	21	24		3.8	34	38	39	34
Febr.	1–10	2.4	4.4	−0.9	4.3	1			5	3	3	1	2	2	2		38	42	7	7	1.0	3.0	3.0	1.0		2.9	27	25	26
	11–20	2.9	6.2	0.0	3.8	8	2	1	3	1	3	7				10	33	28	22		7.5				3.8	4.9	63	67	57
	21–28	4.1	7.4	−4.7	4.1	4	2		1	1		13	11	2			31	26	17		4.7	32	3.0			4.3	58	69	50
Marts	1–10	2.0	7.3	−6.0	7.6	10	5		1		1		5	28		5	23	27	12			25	4.9		4.0	42	52	61	48
	11–20	5.7	8.4	3.0	5.0	1			5	5	3	3				7	23	48	17	2	1.3				23	29	52	56	43
	21–31	4.7	7.3	2.6	5.8	7		2	2		2	2	4	3	9	16	28	28	8	3	1.0	1.8	2.3	1.9	3.9	4.4	34	36	3.4
April	1–10	5.8	10.8	3.3	2.6	2						10	23	24	13	8	8	3	3	7	1.3	1.6	30	3.1	28	34	35	1.0	23
	11–20	4.2	8.4	0.1	7.1	10	5		3		1	6	9	8	22	7	26	15	7		3.0	2.1	28	56	36	3.7	47	54	4.1
	21–30	7.7	10.9	5.4	6.1	7			3	3			1	4	20	31	17	22	2	3		20	2.0	32	29	40	35	33	32
Maj	1–10	8.2	13.4	5.0	5.3	4						2	3	8	21	25	12	23	4	2	1.3	1.3	2.0	26	26	30	33	3.2	27
	11–20	9.4	15.0	6.0	4.1	2			1	1		19	23	2	4	3	10	8	16	15	37	35	2.0	28	1.3	39	7.0	46	34
	21–31	13.2	16.6	10.0	4.6	8			4	3	2	4	6	11	13	23	14	6	12	12	3.0	2.0	1.9	1.7	1.5	17	33	30	1.8
Juni	1–10	13.6	17.4	10.6	5.5	5			3	3		8	7	2	17	11	29	19	5	2	3.3	48	50	32	20	2.9	26	22	29
	11–20	11.8	15.5	8.5	6.0	6			1	1		13	2	1	17	19	7	22	12	7	2.1	2.7	60	4.1	33	28	42	35	3.2
	21–30	16.9	21.0	11.9	3.6	4			3	3		4	15	32	32	7	3			7	1.2	1.9	2.3	1.8	1.3	10			1.8
Juli	1–10	16.1	19.0	13.8	5.2	6		1				5	7	6	6	24	22	22	6	3	3.0	1.4	1.1	2.3	23	18	25	27	21
	11–20	16.8	21.0	13.5	4.4	4			2	2				1	18	10	28	36	5	2			1.0	28	28	26	37	28	30
	21–31	17.6	21.2	14.0	4.4	5			1	1		14	20	5	7	20	11	6	17		2.4	2.1	1.3	1.7	2.1	2.3	1.9	29	22
August	1–10	16.2	21.4	11.3	4.5	3			1	1		28	13			1	4	22	28	3	3.3	29			4.0	3.8	42	39	36
	11–20	18.6	22.8	15.0	4.2	2			4	4	1	7	10	7	18	18	2	12	18	8	1.8	1.3	1.0	26	24	30	26	21	20
	21–31	15.1	20.5	12.5	5.8	7						5	5		5	22	33	22	7	2	1.9	1.8		54	3.6	38	28	24	3.3
Septbr.	1–10	14.7	16.9	12.1	4.8	4			4	4		17	2		5	19	23	17	15	2	1.9	1.5		3.0	3.3	36	26	23	2.8
	11–20	16.1	19.2	12.7	5.4	2						1	8	32	45	11	2	2			3.0	3.0	27	3.2	1.9	1.0	10		2.8
	21–30	13.0	15.5	11.3	6.5	6			3			1	14	26	30	15	9	5			2.0	3.2	2.9	3.1	2.6	2.1	1.7		2.8
Oktbr.	1–10	12.5	15.8	10.6	6.7	3							5	25	31	30	4	5				22	2.6	22	3.6	12	13		26
	11–20	8.2	11.5	4.0	7.6	3			1		1	2	1	71	20	3		1	1	2	1.0	20	4.3	4.1	4.5		1.0	1.0	4.1
	21–31	8.5	10.1	6.2	7.8	9			2	2	1	2	4	8	17	30	25	11	4		1.0	5.4	4.1	7.1	46	38	34	22	4.5
Novbr.	1–10	7.8	10.8	3.5	6.9	8	1		1		1	1		8	20	27	27	11	4	2	9.[illegible]		5.9	4.6	4.9	33	4.2	72	45
	11–20	1.1	4.6	−0.7	6.5	5	5	1				2	26	54	8		3	4	3		2.0	47	43	37		1.0	20	27	41
	21–30	1.6	4.9	−1.0	8.6	8	2	1	1			7	15	21	15	12	12	10	6	2	24	3.1	29	51	38	29	2.6	21	32
Decbr.	1–10	−3.0	1.7	−5.8	7.2	6	6						9	54	25	10	1	1				41	46	45	3.4	30	30		44
	11–20	0.3	2.4	−4.0	7.8	4	4		4	4	2	3	7	35	27	14	12	2			1.8	31	35	35	25	28	10		32
	21–31	0.6	3.8	−2.6	4.3	8	7		5	2	1	7	3	8	8	23	32	10	9		51	45	39	39	41	23	3.1	30	34
Januar		3.5	6.6	−1.8	3.5	10	2	2	8	3	7	2	2	4	1	9	27	44	10	1	26	20	2.1	20	43	37	43	42	39
Februar		3.0	7.4	−4.7	4.1	13	4	1	9	5	6	6	4	1	1	4	35	32	15	2	5.6	3.2	30	1.0	38	39	45	61	44
Marts		4.1	8.4	−6.0	6.1	18	5	2	8	5	6	2	3	10	3	10	24	34	12	2	12	2.2	46	1.9	35	39	47	53	42
April		5.9	10.9	0.1	5.5	19	5		6	3	1	5	11	12	18	15	17	13	4	3	1.9	1.8	29	4.1	30	3.8	3.9	4.1	32
Maj		10.4	16.6	5.0	4.7	14			5	4	2	8	10	7	13	17	12	12	11	10	3.4	3.0	20	23	20	27	40	38	27
Juni		14.1	21.0	8.5	5.0	15			7	7		9	8	11	22	12	13	14	6	5	23	28	25	27	25	28	34	31	26
Juli		16.9	21.2	13.5	4.7	15		1	3	3		6	9	4	10	18	20	21	9	2	25	1.9	12	24	23	22	31	29	24
August		16.6	22.8	11.3	4.9	12			5	5	1	13	9	2	8	14	13	19	17	4	28	21	10	33	31	38	33	31	29
September		14.6	19.2	11.3	5.6	12			7	4		6	8	19	27	15	11	8	5	1	1.9	3.0	28	31	28	31	23	23	28
Oktober		9.7	15.8	4.0	7.4	15			3	2	2	1	3	34	23	21	10	6	2	1	10	35	38	41	42	34	27	20	38
November		3.4	10.8	−1.0	7.3	21	8	2	2		1	3	14	28	14	13	14	8	4	1	29	41	41	46	46	30	32	39	39
December		−0.4	3.8	−5.8	6.4	18	17		9	6	3	3	6	32	20	16	15	4	3		41	38	42	40	35	24	28	30	36
Aaret		8.5	22.8	−6.0	5.4	182	41	8	72	47	29	6	7	14	13	14	18	18	8	3	29	2.8	35	34	32	33	3.9	40	3.4

1882. **STATION: LÆSØ. RENDE.** *Misvisning* – 13°

	Overfladevandets						Overfladestrømmens																		
	Varme			Saltmængde			Retning (misv.) i p Ct									Fart (Kvartmil i Timen)									
	Middel	Max.	Min.	Middel	Max.	Min.	N	NE	E	SE	S	SW	W.	NW.	Stille	N	NE	E	SE	S	SW	W.	NW	Middel	Max
Jan. 1–10	4.0	4.5	3.1	2.80	3.21	2.45	48				21	4			27	0.8				1.0	0.7			0.6	2.5
11–20	3.1	4.6	2.4	2.74	3.23	2.52	32				29	4			35	0.8				0.9	0.8			0.6	2.5
21–31	3.7	4.1	2.9	2.88	3.22	2.66	28				38	5		1	29	0.8				1.0	1.2		1.0	0.7	2.5
Febr. 1–10	2.4	2.5	2.2	2.68	2.73	2.66					68	3			28					0.5	0.8			0.4	1.5
11–20	3.1	3.5	2.4	2.94	3.25	2.67	35				38	2			25	1.2				0.9	0.8			0.8	3.5
21–28	3.9	4.2	3.4	3.22	3.31	3.08	37				17	4		2	40	1.3				0.8	0.6		0.5	0.7	3.0
Marts 1–10	2.5	3.4	1.8	2.97	3.17	2.79	33				37	1		2	27	0.9				1.2	0.5		0.5	0.8	2.5
11–20	4.4	5.5	3.5	3.07	3.36	2.85	42	3			27	3			25	0.8	0.6			0.5	0.6			0.5	1.7
21–31	4.6	5.2	4.3	2.81	3.12	2.73	19	1			61	5			15	0.9	1.3			0.9	0.6			0.7	2.3
April 1–10	5.2	6.1	4.7	2.58	2.74	2.13					87	7			7					1.0	1.0			0.9	2.0
11–20	4.9	5.9	4.5	2.19	2.62	1.94	22				63	2			13	1.0				1.6	1.0			1.3	4.0
21–30	6.6	7.1	6.1	2.09	2.34	1.96	5				81	9			5	0.4				1.2	1.0			1.1	3.0
Maj 1–10	7.5	9.0	6.3	2.31	2.52	1.81	2				83	3			12	2.5				1.2	1.3			1.0	2.5
11–20	8.7	11.0	7.1	2.47	3.06	2.14	9	2			65	7			17	2.3	4.8			0.9	1.1			1.0	5.6
21–31	11.8	13.1	10.5	2.24	2.42	2.02	6				78	4			12	0.5				0.9	0.8			0.7	2.0
Juni 1–10	12.8	13.7	11.5	2.17	2.49	1.99					67	16			17					1.0	0.9			0.8	2.3
11–20	12.2	12.9	11.1	2.25	2.54	1.69	27				43				30	1.2				1.4				0.9	4.3
21–30	15.5	17.3	12.9	2.16	2.29	1.87	92					7			2	1.2					0.9			1.2	2.3
Juli 1–10	15.9	16.8	15.0	2.01	2.35	1.64				1	76	15			8				0.5	1.1	1.2			1.0	2.7
11–20	16.2	17.5	15.1	2.03	2.37	1.77	5				65	10			20	0.6				1.1	1.5			0.9	3.5
21–31	18.1	19.4	16.4	1.85	2.20	1.62	9				68	18			5	2.3				1.2	1.2			1.3	2.8
August 1–10	16.6	17.8	15.6	2.49	2.78	1.99	42				24	7	2		25	1.6				0.7	0.9	0.8		0.9	4.2
11–20	17.8	18.5	16.6	2.41	2.84	2.19	12				59	14			15	0.5				0.7	0.8			0.6	2.0
21–31	15.7	18.0	14.6	2.61	3.11	2.18	20				45	30	2		3	0.9				0.7	0.9	0.3		0.8	3.0
Septbr. 1–10	14.7	15.0	14.4	2.59	2.77	2.38	5				62	17			17	0.5				0.9	1.0			0.7	2.5
11–20	15.3	15.9	14.7	2.34	2.55	2.13					90	8			2					1.4	2.1			1.4	3.0
21–30	14.1	14.9	13.5	1.87	2.15	1.72	2				88	2			8	0.5				1.2	1.0			1.1	4.0
Oktbr. 1–10	13.5	14.3	12.4	2.09	2.38	1.84					93	7								1.5	1.7			1.5	2.7
11–20	10.8	12.3	9.4	1.94	2.13	1.77					96	4								1.8	1.0			1.8	3.8
21–31	9.1	9.5	8.6	2.30	2.67	2.02	18				64	8			11	1.1				1.5	0.8			1.2	4.3
Novbr. 1–10	8.6	9.3	8.0	2.82	3.12	2.52	22				57	10			12	1.5				1.1	1.1			1.0	4.3
11–20	5.4	7.5	4.0	2.74	2.94	2.53	18				63	3			15	0.5				1.0	0.6			0.7	2.0
21–30	3.4	3.9	2.1	2.81	2.87	2.75	27				52				22	0.6				1.0				0.7	2.5
Decbr. 1–10	1.3	3.4	−0.2	2.70	2.80	2.61	3				78	1			18	0.4				1.2	0.5			0.9	3.0
11–20	0.8	1.5	0.1	2.58	2.63	2.48	10				68	4			18	0.6				1.3	1.0			0.9	3.0
21–31	1.6	2.4	0.2	2.65	2.91	2.57	16	2			54	14			15	0.9	2.8			0.9	1.0			0.8	5.0
Januar	3.6	4.6	2.4	2.81	3.23	2.45	36				30	4			30	0.8				1.0	0.9		1.0	0.6	2.5
Februar	3.1	4.2	2.2	2.95	3.31	2.66	23				43	3		1	30	1.3				0.6	0.7		0.5	0.6	3.5
Marts	3.8	5.5	1.8	2.95	3.36	2.73	31	1			42	3		1	22	0.8	0.8			0.9	0.6		0.5	0.7	2.5
April	5.6	7.1	4.5	2.28	2.74	1.94	9				77	6			8	0.9				1.2	1.0			1.1	4.0
Maj	9.4	13.1	6.3	2.33	3.06	1.81	6	1			76	5			13	1.6	4.8			1.0	1.0			0.9	5.6
Juni	13.5	17.3	11.1	2.20	2.54	1.69	9				68	7			16	1.2				1.2	0.9			1.0	4.3
Juli	16.8	19.4	15.0	1.96	2.37	1.62	5				70	15			11	1.7			0.5	1.1	1.3			1.1	3.5
August	16.7	18.5	14.6	2.51	3.11	1.99	24				43	18	1		14	1.2				0.7	0.8	0.5		0.8	4.2
September	14.7	15.9	13.5	2.27	2.77	1.72	2				88	9			9	0.5				1.1	1.4			1.1	4.0
Oktober	11.1	14.3	8.6	2.12	2.67	1.77	6				83	6			4	1.1				1.6	1.2			1.5	4.3
November	5.8	9.3	2.1	2.79	3.12	2.52	22				57	4			16	0.9				1.0	0.9			0.8	4.3
December	1.2	3.4	−0.2	2.64	2.91	2.48	10	1			65	7			17	0.7	2.8			1.1	1.0			0.9	5.0
Aaret	8.8	19.4	−0.2	2.48	3.36	1.62	15	.	.	.	61	7	.	.	16	1.0	2.4		0.5	1.1	1.0	0.5	0.6	0.9	5.6

1882. **STATION: LÆSØ RENDE.**

	Vandets Varme (i Dybden)																	
	8 Meter			11 Meter			15 Meter			21 Meter			Meter			Meter		
	Middel	Max.	Min.	Middel	Max.	Min.	Middel	Max	Min.	Middel	Max.	Min.	Middel	Max	Min.	Middel	Max.	Min.
Jan. 1–10	4.6	5.1	4.2	4.9	5.1	4.5	4.8	5.1	4.2	5.0	5.5	4.5						
11–20	4.3	5.0	3.6	4.7	5.1	4.3	4.5	4.7	4.2	4.6	5.0	4.4						
21–31	4.0	4.4	3.3	4.2	4.6	3.6	4.3	4.7	3.7	4.5	4.8	4.4						
Febr. 1–10	3.4	4.4	2.9	4.9	5.1	4.7	4.8	4.9	4.6	5.0	5.1	4.7						
11–20	3.7	4.0	2.9	3.7	4.0	2.9	4.2	5.1	3.5	4.5	5.2	3.7						
21–28	4.2	4.6	3.8	4.2	4.6	3.8	4.0	4.3	3.6	4.3	4.6	3.9						
Marts 1–10	3.1	3.9	2.4	3.4	4.0	2.6	3.2	4.7	2.1	3.4	5.0	2.0						
11–20	4.5	4.9	4.0	4.7	4.9	4.4	4.4	4.6	4.1	4.6	4.7	4.5						
21–31	4.9	5.1	4.7	5.0	5.2	4.8	4.8	5.0	4.7	5.0	5.2	4.8						
April 1–10	5.5	6.4	5.0	5.5	6.1	5.1	5.1	5.1	5.0	5.2	5.3	5.1						
11–20	5.5	6.1	5.2	5.5	6.0	5.3	5.2	5.3	5.1	5.5	5.6	5.3						
21–30	6.5	7.3	5.5	6.0	6.9	5.6	5.5	5.7	5.3	5.8	6.0	5.6						
Maj 1–10	7.1	8.3	6.1	6.5	8.2	6.0	5.8	6.1	5.7	6.0	6.1	5.9						
11–20	7.8	8.3	7.1	7.7	8.2	6.9	7.3	7.7	6.5	7.5	7.9	6.4						
21–31	9.5	12.2	8.5	8.3	9.0	7.7	7.6	8.4	7.1	7.4	8.2	7.2						
Juni 1–10	11.0	12.4	7.7	8.6	11.4	7.6	7.2	7.6	7.1	7.4	7.6	7.3						
11–20	11.6	12.7	10.2	10.6	12.6	9.2	9.2	10.2	7.6	9.4	10.5	7.5						
21–30	13.8	16.6	11.5	11.6	13.2	10.1	10.2	10.7	9.8	10.5	11.1	10.0						
Juli 1–10	14.8	16.4	11.3	11.2	11.7	10.9	10.7	11.0	10.3	10.9	11.3	10.5						
11–20	14.3	16.4	12.7	13.4	15.5	12.2	12.8	15.1	11.7	12.8	15.1	11.7						
21–31	16.0	18.7	13.8	15.5	18.6	15.2	15.2	18.3	14.1	15.3	17.0	14.3						
August 1–10	16.6	17.9	15.7	16.2	17.2	16.0	15.7	16.6	15.2	15.7	16.0	15.5						
11–20	16.3	17.4	15.9	16.6	17.5	16.2	16.0	16.1	15.8	16.3	16.2	15.9						
21–31	15.5	16.5	14.7	15.5	17.0	14.4	14.9	16.2	14.0	15.0	16.4	13.8						
Septbr. 1–10	15.2	15.2	15.1	15.2	15.4	15.0	14.8	15.0	14.3	15.0	15.2	14.5						
11–20	15.4	15.8	14.1	15.5	15.9	15.2	15.0	15.1	14.9	15.3	15.5	15.0						
21–30	14.9	15.6	14.4	15.4	15.8	15.1	15.0	15.5	14.7	15.2	15.4	14.9						
Oktbr. 1–10	14.2	14.7	13.4	14.4	15.1	13.6	13.7	14.6	12.6	13.5	14.6	12.5						
11–20	11.6	13.7	9.8	11.8	14.0	10.1	11.3	13.2	9.2	12.3	13.3	10.7						
21–31	9.9	10.3	9.6	9.9	10.5	9.5	9.6	11.5	8.8	9.8	11.9	8.9						
Novbr. 1–10	9.2	9.7	8.3	9.3	9.8	8.8	9.0	9.1	8.7	9.2	9.5	8.5						
11–20	6.3	8.2	4.6	6.6	8.3	4.6	6.5	8.1	4.2	6.8	9.5	4.5						
21–30	4.9	8.7	3.3	6.3	10.4	3.3	7.3	10.3	4.4	9.0	10.6	6.8						
Decbr. 1–10	2.2	4.2	0.6	3.8	9.7	1.1	4.7	10.2	1.7	5.6	10.5	2.5						
11–20	1.3	1.9	0.6	2.9	4.7	0.7	3.9	7.2	0.6	5.0	7.7	1.7						
21–31	4.1	6.7	1.9	6.4	7.7	3.7	7.0	7.7	3.6	7.3	7.8	5.0						
Januar	4.3	5.1	3.3	4.6	5.1	3.6	4.5	5.1	3.7	4.7	5.5	4.4						
Februar	3.7	4.6	2.9	4.5	5.1	2.9	4.4	5.1	3.5	4.6	5.2	3.7						
Marts	4.2	5.1	2.4	4.4	5.2	2.6	4.1	5.0	2.1	4.3	5.2	2.0						
April	5.8	7.3	5.0	5.7	6.9	5.1	5.3	5.7	5.0	5.5	6.0	5.1						
Maj	8.1	12.2	6.1	7.5	9.0	6.0	6.9	8.4	5.7	7.0	8.2	5.9						
Juni	12.2	16.6	7.7	10.2	13.2	7.6	8.9	10.7	7.1	9.1	11.1	7.3						
Juli	15.0	18.7	11.3	13.4	18.6	10.9	12.9	18.3	10.3	13.1	17.0	10.5						
August	16.1	17.9	14.7	16.1	17.5	14.4	15.5	16.6	14.0	15.7	16.4	13.8						
September	15.2	15.8	14.1	15.4	15.9	15.0	14.9	15.5	14.3	15.1	15.5	14.5						
Oktober	11.9	14.7	9.6	12.0	15.1	9.5	11.5	14.6	8.8	11.9	14.6	8.9						
November	6.8	9.7	3.3	7.4	10.4	3.3	7.6	10.3	4.2	8.3	10.6	4.5						
December	2.5	6.7	0.6	4.4	9.7	0.7	5.2	10.2	0.6	6.0	10.5	1.7						
Aaret	8.8	18.7	0.6	8.8	18.6	0.7	8.4	18.3	0.6	8.8	17.0	1.7						

1882. **STATION: LÆSØ. RENDE.**

		Vandets Saltmængde (i Dybden)																
		8 Meter			11 Meter			15 Meter			21 Meter			Meter			Meter	
		Middel	Max.	Min	Middel	Max.	Min.	Middel	Max	Min.	Middel	Max.	Min.	Middel	Max.	Min.	Middel	Max.
Jan.	1–10	2.99	3.21	2.62	3.09	3.21	2.87	3.12	3.21	3.06	3.15	3.23	3.02					
	11–20	3.13	3.25	2.92	3.22	3.25	3.12	3.23	3.31	3.16	3.25	3.28	3.18					
	21–31	2.92	3.23	2.70	3.06	3.23	2.78	3.18	3.24	3.00	3.23	3.26	3.21					
Febr.	1–10	2.87	3.21	2.69	3.25	3.32	3.12	3.28	3.34	3.17	3.31	3.35	3.21					
	11–20	3.00	3.27	2.70	3.18	3.29	3.03	3.22	3.30	3.04	3.26	3.36	3.05					
	21–28	3.27	3.34	3.13	3.31	3.35	3.26	3.32	3.35	3.26	3.32	3.36	3.26					
Marts	1–10	3.04	3.18	2.79	3.11	3.31	2.80	3.13	3.31	2.84	3.20	3.43	2.96					
	11–20	3.27	3.36	3.14	3.31	3.36	3.25	3.32	3.38	3.27	3.34	3.38	3.32					
	21–31	2.96	3.32	2.76	3.18	3.34	2.40	3.25	3.34	3.17	3.29	3.34	3.22					
April	1–10	2.71	2.77	2.63	2.90	3.27	2.68	3.27	3.32	3.24	3.32	3.35	3.24					
	11–20	2.49	3.03	2.12	2.93	3.33	2.29	3.20	3.37	2.94	3.32	3.42	3.19					
	21–30	2.36	3.00	2.14	3.30	3.39	3.07	3.37	3.42	3.32	3.40	3.44	3.32					
Maj	1–10	2.73	3.28	2.47	3.21	3.43	2.63	3.38	3.46	3.28	3.41	3.49	3.30					
	11–20	2.87	3.07	2.48	3.09	3.29	2.92	3.16	3.24	3.07	3.22	3.42	3.09					
	21–31	2.61	2.81	2.27	3.15	3.35	2.89	3.27	3.39	3.10	3.31	3.43	3.15					
Juni	1–10	2.58	3.35	2.25	3.26	3.38	2.60	3.37	3.43	3.28	3.39	3.44	3.35					
	11–20	2.67	3.26	2.16	3.07	3.32	2.34	3.30	3.43	3.26	3.33	3.44	3.27					
	21–30	2.39	2.67	2.20	3.27	3.29	3.19	3.32	3.36	3.29	3.33	3.35	3.29					
Juli	1–10	2.50	3.16	2.18	3.33	3.38	3.13	3.35	3.38	3.25	3.35	3.40	3.27					
	11–20	2.72	3.18	2.03	3.35	3.40	3.29	3.35	3.35	3.26	3.36	3.38	3.36					
	21–31	2.32	2.70	1.71	3.28	3.37	3.12	3.32	3.39	3.26	3.33	3.39	3.31					
August	1–10	2.72	3.09	2.20	3.12	3.31	2.97	3.18	3.32	3.00	3.22	3.32	3.05					
	11–20	2.91	3.26	2.55	3.25	3.38	2.72	3.35	3.42	3.26	3.39	3.43	3.36					
	21–31	2.98	3.18	2.56	3.28	3.38	3.21	3.31	3.38	3.22	3.35	3.40	3.30					
Septbr.	1–10	2.80	2.96	2.70	3.15	3.29	2.79	3.25	3.30	3.18	3.29	3.34	3.25					
	11–20	2.51	2.57	2.37	3.06	3.32	2.59	3.31	3.36	3.22	3.34	3.39	3.24					
	21–30	2.09	2.38	1.79	2.89	3.37	2.17	3.13	3.38	2.78	3.28	3.41	3.12					
Oktbr.	1–10	2.37	2.61	2.14	3.12	3.39	2.41	3.37	3.44	3.18	3.42	3.46	3.37					
	11–20	2.11	2.49	1.87	2.44	3.35	1.96	2.92	3.44	2.31	3.31	3.44	3.16					
	21–31	2.51	2.93	2.08	3.05	3.43	2.37	3.20	3.47	2.48	3.39	3.50	3.12					
Novbr.	1–10	2.93	3.15	2.65	3.11	3.33	2.68	3.26	3.45	2.93	3.36	3.50	3.27					
	11–20	2.75	2.97	2.66	2.80	2.98	2.67	2.85	3.04	2.71	2.92	3.15	2.73					
	21–30	2.88	3.29	2.71	2.97	3.42	2.71	3.17	3.45	2.78	3.34	3.48	3.11					
Decbr.	1–10	2.73	2.81	2.60	2.91	3.32	2.73	3.00	3.44	2.78	3.12	3.49	2.85					
	11–20	2.62	2.79	2.52	2.88	3.20	2.56	3.04	3.32	2.62	3.13	3.40	2.66					
	21–31	2.81	3.08	2.60	3.18	3.37	2.78	3.35	3.45	2.96	3.40	3.46	3.19					
Januar		3.01	3.25	2.62	3.12	3.25	2.78	3.18	3.31	3.00	3.21	3.28	3.02					
Februar		3.05	3.34	2.69	3.25	3.35	3.03	3.27	3.35	3.04	3.30	3.36	3.05					
Marts		3.09	3.36	2.76	3.20	3.36	2.40	3.23	3.38	2.84	3.28	3.43	2.96					
April		2.52	3.03	2.12	3.04	3.39	2.29	3.28	3.42	2.94	3.35	3.44	3.19					
Maj		2.74	3.28	2.27	3.15	3.43	2.63	3.27	3.46	3.07	3.31	3.49	3.09					
Juni		2.55	3.35	2.16	3.20	3.38	2.34	3.33	3.43	3.26	3.35	3.44	3.27					
Juli		2.51	3.18	1.71	3.32	3.40	3.12	3.34	3.39	3.25	3.35	3.40	3.27					
August		2.87	3.26	2.20	3.22	3.38	2.72	3.28	3.42	3.00	3.32	3.43	3.05					
September		2.47	2.96	1.79	3.03	3.37	2.17	3.23	3.38	2.78	3.30	3.41	3.12					
Oktober		2.33	2.93	1.87	2.87	3.43	1.96	3.16	3.47	2.31	3.37	3.50	3.12					
November		2.85	3.29	2.65	2.99	3.42	2.67	3.09	3.45	2.71	3.21	3.50	2.73					
December		2.72	3.08	2.52	2.99	3.37	2.56	3.13	3.45	2.62	3.22	3.49	2.66					
Aaret		2.73	3.36	1.71	3.12	3.43	1.96	3.23	3.47	2.31	3.30	3.50	2.66					

1882. **STATION: SCHULTZ GRUND.** *Misvisning – 13°.*

		Luftens Varme			Skydække	Antal Dage med						Vindens Retning (misv.) i p. Ct.									Vindens Styrke (Skala 0–12)								
		Middel	Max	Min.	Middel	N	S	H	U	D	Tg	N	NE	E	SE	S	SW	W	NW	Stille	N	NE	E	SE	S	SW	W	NW	Middel
Jan.	1–10	4.1	5.8	2.2	4.0	7	3	2	2	2	1	1				2	36	56	4	2	2.0				3.0	4.4	4.9	2.8	4.5
	11–20	2.6	6.2	−0.8	2.9				5	4	2	3			4	11	26	37	19		2.3			2.0	2.2	2.1	3.1	3.5	2.8
	21–31	3.1	5.8	−1.3	3.7				8	6	4	3	6	7	1	2	26	45	8	3	2.3	3.0	2.6	3.0	2.0	3.2	3.1	2.5	2.9
Febr.	1–10	2.1	3.9	−0.3	4.4	1	1		7	5	3	2	2			3	23	42	26	2	3.0	2.0			1.5	2.9	2.6	2.5	2.6
	11–20	2.7	5.6	−0.8	3.9	7	2		4	4	3	7				3	37	31	22		5.9				1.3	3.5	5.0	5.8	4.6
	21–28	3.8	6.7	−3.1	4.0	3	1		1	1		16	2	2		1	33	24	22		3.4	3.0	2.0		3.0	3.1	4.0	5.3	3.8
Marts	1–10	3.2	6.8	−3.3	7.4	7	4		4	1	4		2	3	20	8	30	23	13			1.0	5.3	3.9	2.2	2.8	3.4	5.0	3.5
	11–20	5.5	7.8	3.1	3.4				3	2	2	2				2	31	45	18	2	2.0				1.7	2.5	3.1	3.8	2.9
	21–31	5.2	7.8	2.2	5.3	8			4	2	3	1	2	2	10	5	33	39	5	3	2.0	2.0	2.0	2.5	2.4	2.8	2.8	3.0	2.6
April	1–10	5.7	9.2	2.1	1.5	1						8	5	10	40	24	3		2	8	2.0	1.8	2.5	2.7	2.0	2.0		2.0	2.2
	11–20	5.2	9.7	1.6	5.5	8	3	1	3	3	2	2	2	12	17	12	24	21	11		1.0	2.0	2.5	4.0	2.9	3.0	3.8	3.8	3.3
	21–30	8.6	11.7	6.1	5.7	4								3	18	16	33	23	2	5			2.0	2.3	2.7	3.1	3.0	2.7	2.7
Maj	1–10	9.4	15.2	4.7	4.7	3						12	6	2	16	27	8	14	9	7	2.4	2.9	2.0	2.7	2.4	2.6	2.5	2.5	2.4
	11–20	9.1	14.8	6.2	4.6	3	1	1	1	1		21	19	5	3	3	8	9	18	13	3.8	3.8	2.7	2.0	2.8	4.0	4.0	6.2	3.6
	21–31	13.6	20.7	6.7	4.2	5			1		1	5	2	9	21	20	11	7	13	12	2.6	2.0	2.3	1.6	1.8	1.5	2.6	2.7	1.8
Juni	1–10	14.3	21.9	10.7	4.7	4			1	1		11	2	1	17	12	26	22	9		2.8	2.0	2.0	2.2	2.4	2.0	2.6	2.5	2.4
	11–20	12.3	15.9	9.7	6.4	7		1	1		1	6	8	1	8	13	22	19	23		2.6	2.7	3.0	3.7	3.1	3.2	4.0	3.6	3.4
	21–30	16.3	21.7	11.9	4.1	2			1	1		2	2	15	51	4	12	3	1	10	2.3	2.0	2.2	2.5	2.6	2.1	2.0	1.0	2.1
Juli	1–10	17.0	25.2	12.9	5.0	6			2	2		2	6	1	2	12	36	27	10	5	3.0	2.0	2.0	3.0	2.5	2.4	2.5	2.7	2.4
	11–20	17.7	22.2	13.7	4.9	4			1	1		1		2	12	9	25	27	17	7	1.0		2.0	2.7	2.8	2.7	3.0	2.3	2.5
	21–31	18.6	23.0	14.2	5.0	7						17	21	2	6	14	10	9	11	9	2.7	2.6	2.0	1.8	2.4	2.5	3.5	4.1	2.5
August	1–10	15.8	21.7	11.2	5.1	2						18	3		2		2	31	41	3	3.5	2.5		2.0		4.0	4.7	4.3	4.0
	11–20	18.1	22.7	13.7	5.3	4			2	2		12	6	6	16	13	7	12	13	15	2.3	1.6	1.6	2.3	2.3	1.9	2.4	2.3	1.9
	21–31	14.9	17.7	12.7	5.9	8										14	39	27	20						3.1	4.7	3.6	2.5	3.7
Septbr.	1–10	14.9	17.3	12.7	4.2	3						12	2		7	6	34	13	26		2.2	2.0		2.3	3.3	3.1	2.9	2.6	2.8
	11–20	16.2	19.9	13.7	4.4	2			2	1	2		2	16	51	22	9					3.0	2.6	2.9	2.5	2.2			2.7
	21–30	13.7	17.7	12.1	5.4	4							13	16	36	14	4	8	3	5		4.2	4.6	3.4	2.6	2.8	2.8	2.5	3.3
Oktbr.	1–10	12.6	17.9	10.7	5.3	2								5	52	27	7	1	3	5			2.0	2.7	2.8	2.0	2.0	2.0	2.5
	11–20	8.7	12.8	5.2	6.3	4			3	2	1		3	35	50	5	1	1	2	3		2.0	5.1	4.1	4.0	2.0	2.0	2.0	4.2
	21–31	8.5	9.7	6.7	7.0	10			2	2				10	13	28	31	14	5				4.8	5.5	4.8	4.2	4.2	4.0	4.6
Novbr.	1–10	8.0	10.2	6.1	6.3	9			3	1	1			3	10	29	23	29	5				2.5	3.2	3.2	3.4	4.5	6.2	3.8
	11–20	2.0	6.9	−0.8	5.9	6	5					5	27	29	17	4	6			12	3.2	3.5	4.3	5.0	2.2	3.0			3.5
	21–30	2.5	5.2	0.0	6.7	7	4		3	2	1	10	10	7	11	22	17	11	7	5	2.2	2.3	2.4	2.7	2.8	3.3	3.5	2.5	2.7
Decbr.	1–10	−1.1	2.2	−3.3	6.6	4	3		1	1			5	40	34	21						3.8	4.6	3.4	3.1				3.8
	11–20	1.1	2.5	−0.8	8.9	1			6	6	2	2	4	8	49	17	10	5		5	1.0	2.0	3.6	4.1	2.1	3.0	3.0		3.2
	21–31	1.2	3.8	−1.8	7.1	7	5	1	8	5	3	5			5	28	27	17	13	5	5.1			1.9	2.5	2.6	3.9	3.7	2.9
Januar		3.3	6.2	−1.3	3.5	7	3	2	15	12	7	2	2	2	2	5	29	46	10	2	2.2	3.0	2.6	2.2	2.4	3.4	3.8	3.2	3.4
Februar		2.8	6.7	−3.1	4.1	11	4		12	10	6	8	1	1		3	31	33	23	1	4.1	2.5	2.0		1.6	3.2	3.8	4.3	3.6
Marts		4.7	7.8	−3.3	5.4	15	4		11	5	9	1	1	2	10	5	31	36	12	2	2.0	1.6	3.9	3.4	2.2	2.7	3.0	4.1	3.0
April		6.5	11.7	1.6	4.2	13	3	1	3	3	2	3	3	8	25	17	20	15	5	4	1.8	1.9	2.4	2.9	2.4	3.0	3.4	3.4	2.7
Maj		10.8	20.7	4.7	4.5	11	1	1	2	1	1	12	9	5	13	17	9	10	13	11	3.2	3.5	2.4	2.1	2.2	2.6	3.0	4.2	2.6
Juni		14.3	21.9	9.7	5.1	13		1	3	2	1	6	4	6	25	10	20	15	11	3	2.7	2.4	2.2	2.6	2.7	2.5	3.1	3.2	2.6
Juli		17.8	25.2	12.9	5.0	17			3	3		7	9	2	7	12	23	21	13	7	2.7	2.5	2.0	2.4	2.6	2.5	2.9	3.0	2.5
August		16.2	22.7	11.2	5.4	14			2	2		10	3	2	6	9	16	24	24	6	3.0	1.9	1.6	2.2	2.7	4.3	3.9	3.5	3.2
September		14.9	19.9	12.1	4.7	9			2	1	2	4	6	11	31	14	16	7	10	2	2.2	3.7	3.6	3.1	2.7	2.9	2.8	2.6	2.9
Oktober		9.9	17.9	5.2	6.2	16			5	4	1		1	16	37	20	14	5	3	3		2.0	4.8	3.6	3.9	3.8	4.0	3.0	3.8
November		4.2	10.2	−0.8	6.3	22	9		6	3	2	5	12	13	13	19	15	13	4	6	2.5	3.2	3.8	3.8	3.0	3.3	4.3	4.1	3.3
December		0.5	3.8	−3.3	7.5	12	8	1	15	12	5	2	3	16	29	22	13	8	5	3	4.2	3.0	4.4	3.7	2.5	2.7	3.7	3.7	3.3
Aaret		8.8	25.2	−3.3	5.2	160	32	6	79	58	36	5	5	7	17	13	20	19	11	4	3.0	2.9	3.6	3.1	2.7	3.1	3.5	3.6	3.1

1882. **STATION: SCHULTZ GRUND.** *Misvisning – 13°.*

	Overfladevandets						*Overfladestrømmens*																		
	Varme			*Saltmængde*			*Retning (misv.) i p Ct*									*Fart (Kvartmil i Timen)*									
	Middel	Max.	Min.	Middel	Max.	Min.	N	NE	E	SE	S	SW	W.	NW.	Stille	N	NE	E	SE	S	SW.	W.	NW	Middel	Max
Jan. 1–10	4.0	4.2	3.9	2.40	2.53	2.33			85			15						1.6			0.4			1.5	3.0
11–20	3.7	4.1	3.3	2.52	2.63	2.45			48			43			8			0.7			0.7			0.6	1.5
21–31	3.4	3.7	2.7	2.54	2.63	2.44			59			38			3			0.7			0.6			0.6	1.5
Febr. 1–10	2.7	2.8	2.5	2.22	2.50	2.02			62			28			10			0.6			0.6			0.5	1.0
11–20	2.6	3.2	2.2	2.29	2.66	1.92			78			22						1.4			0.5			1.2	2.5
21–28	3.3	4.2	2.9	2.56	2.66	2.36			96			4						0.7			0.4			0.7	2.0
Marts 1–10	3.1	3.4	2.5	2.43	2.53	2.33			62			28						1.0			1.3			1.1	2.5
11–20	3.9	4.3	3.5	2.51	2.63	2.31			70			30						0.7			0.7			0.7	2.0
21–31	4.8	5.3	4.4	2.22	2.43	1.93			58			42						0.5			0.6			0.6	1.5
April 1–10	5.5	5.9	5.3	1.46	1.81	1.23			5			95						0.4			1.4			1.3	2.0
11–20	5.8	6.3	5.6	1.42	1.53	1.33			82			18						0.8			0.7			0.8	2.0
21–30	7.4	8.3	6.3	1.60	1.71	1.46			37			63						1.3			0.6			0.8	2.0
Maj 1–10	8.6	9.1	7.7	1.65	1.90	1.49			33			67						1.2			1.1			1.1	1.7
11–20	9.2	11.3	8.1	1.85	2.01	1.58			67			28			5			1.0			0.7			0.8	2.5
21–31	12.6	14.9	10.2	1.76	1.90	1.54		5	58	5		33					0.8	0.8	0.3		0.8			0.8	1.5
Juni 1–10	14.1	14.7	13.7	1.76	1.88	1.66			87			13						0.8			0.6			0.8	2.0
11–20	13.4	14.2	13.0	1.91	2.00	1.86			77			23						1.0			1.2			1.0	1.5
21–30	15.2	17.5	13.2	1.51	1.84	1.28			7			93						0.8			1.0			1.0	1.5
Juli 1–10	16.7	17.4	15.7	1.37	1.59	1.22			63			37						0.9			0.7			0.8	1.5
11–20	17.8	18.3	17.2	1.59	1.72	1.51			70			30						1.2			0.7			1.1	2.0
21–31	18.7	19.3	18.1	1.55	1.71	1.27			35			62			3			1.0			0.8			0.8	1.6
August 1–10	16.6	17.7	15.3	1.90	2.19	1.72			78			22						1.1			0.6			1.0	2.0
11–20	17.6	18.7	16.5	1.90	2.11	1.79			37			62			2			0.6			0.8			0.7	1.0
21–31	16.3	17.7	13.7	1.92	2.11	1.67			88		2	11						1.0		0.3	0.7			0.9	1.5
Septbr. 1–10	15.6	15.9	15.1	1.99	2.11	1.86			77			23						0.9			1.3			1.0	2.3
11–20	15.9	16.7	15.2	1.53	1.85	1.18						100									0.9			0.9	1.5
21–30	14.8	15.7	13.9	1.31	1.70	1.16			23			77						1.3			1.1			1.2	2.0
Oktbr. 1–10	13.6	14.2	12.8	1.57	1.71	1.46			57			43						1.1			1.2			1.1	2.0
11–20	11.2	12.7	9.9	1.58	1.72	1.44						100									0.8			0.8	1.0
21–31	9.9	10.4	9.3	2.14	2.57	1.57			50			50						1.2			1.1			1.1	2.0
Novbr. 1–10	9.0	9.2	8.5	2.47	2.74	2.24			100									1.2						1.2	2.5
11–20	6.7	8.3	5.7	2.61	2.67	2.58			7			93						0.8			0.9			0.9	2.0
21–30	4.3	5.1	3.4	2.43	2.66	2.15			70			30						1.2			1.2			1.2	2.0
Decbr. 1–10	2.6	3.7	1.9	2.29	2.48	1.78			13			87						0.4			0.8			0.8	1.5
11–20	1.8	2.2	1.5	1.78	1.88	1.61			32			68						0.7			1.2			1.0	2.5
21–31	1.7	2.3	1.2	2.32	2.58	2.05			100									0.9						0.9	1.0
Januar	3.7	4.2	2.7	2.49	2.63	2.33			64			32			4			1.1			0.6			0.9	3.0
Februar	2.9	4.2	2.2	2.34	2.66	1.92			77			19			4			0.9			0.5			0.8	2.5
Marts	3.9	5.3	2.5	2.38	2.63	1.93			63			37						0.7			0.9			0.8	2.5
April	6.3	8.3	5.3	1.49	1.81	1.23			41			59						0.9			1.0			1.0	2.0
Maj	10.2	14.9	7.7	1.76	2.01	1.49		2	53			42			2		0.8	0.9	0.3		0.9			0.9	2.5
Juni	14.2	17.5	13.0	1.73	2.00	1.28			57			43						0.9			1.0			0.9	2.0
Juli	17.8	19.3	15.7	1.51	1.72	1.22			55			44			1			1.0			0.8			0.9	2.0
August	16.8	18.7	13.7	1.91	2.19	1.67			68		1	31			1			1.0		0.3	0.7			0.9	2.0
September	15.4	16.7	13.9	1.61	2.11	1.16			33			67						1.0			1.1			1.0	2.3
Oktober	11.5	14.2	9.3	1.77	2.57	1.44			36			64						1.1			1.0			1.0	2.0
November	6.7	9.2	3.4	2.50	2.74	2.15			59			41						1.2			1.0			1.1	2.5
December	2.0	3.7	1.2	2.13	2.58	1.61			50			50						0.8			1.0			0.9	2.5
Aaret	9.3	19.3	1.2	1.97	2.74	1.16		–	55		–	44			1		0.8	1.0	0.3	0.3	0.9			0.9	3.0

1882. **STATION: SCHULTZ GRUND.**

		Vandets Varme (i Dybden)																	
		8 Meter			11 Meter			15 Meter			19 Meter			23 Meter			26 Meter		
		Middel	Max.	Min.	Middel	Max.	Min.	Middel	Max.	Min.	Middel	Max.	Min.	Middel	Max.	Min.	Middel	Max.	Min.
Jan.	1–10	3.7	3.8	3.5	4.0	4.9	3.6	4.6	6.2	4.0	5.5	6.5	4.9	5.6	6.4	4.9	5.6	6.0	4.6
	11–20	3.6	3.9	3.3	3.8	4.1	3.4	4.1	4.6	3.8	4.2	4.8	3.8	4.3	4.9	4.0	4.2	4.9	4.0
	21–31	3.2	3.4	2.7	3.3	3.5	2.9	3.5	3.8	3.1	3.9	4.7	3.3	4.0	4.7	3.6	4.0	4.6	3.5
Febr.	1–10	2.4	2.7	2.2	2.4	3.0	2.2	2.7	3.1	2.4	3.0	3.5	2.7	3.2	4.0	2.7	3.4	4.2	2.8
	11–20	2.4	3.0	1.9	2.5	3.0	2.1	2.8	3.2	2.3	3.2	3.7	2.5	3.4	4.0	2.9	3.4	4.0	2.6
	21–28	2.9	3.0	2.8	3.0	3.1	2.8	3.2	3.3	3.1	3.3	3.3	3.2	3.1	3.2	3.0	2.8	2.9	2.7
Marts	1–10	2.8	3.0	2.6	2.8	3.0	2.7	3.1	3.2	3.0	3.2	3.3	3.0	3.1	3.4	2.8	2.8	3.1	2.6
	11–20	3.4	4.0	3.0	3.4	4.1	3.0	3.6	4.3	3.2	3.7	4.0	3.5	3.6	3.8	3.2	3.3	3.5	3.1
	21–31	4.3	4.8	3.9	4.4	5.0	4.1	4.5	5.1	4.2	4.5	5.1	4.2	4.1	4.6	3.7	3.8	4.1	3.5
April	1–10	5.1	5.4	4.9	5.3	5.8	5.1	5.6	6.1	5.2	5.5	5.8	5.1	5.2	5.6	4.4	4.2	4.9	4.0
	11–20	5.5	5.9	5.2	5.6	6.0	5.4	5.9	6.2	5.6	5.5	5.9	4.9	4.7	5.1	4.4	–	–	–
	21–30	6.7	7.5	5.9	6.6	7.6	5.8	5.8	6.7	4.7	5.0	5.6	4.7	4.8	5.0	4.6	–	–	–
Maj	1–10	8.0	8.6	7.2	7.9	8.6	7.1	7.2	7.6	6.5	5.6	6.2	5.2	5.4	5.5	5.1	–	–	–
	11–20	8.5	9.9	7.8	8.1	8.7	7.8	8.0	8.5	6.9	7.2	8.3	6.2	6.2	6.8	5.6	6.3	7.0	5.7
	21–31	10.3	12.2	9.0	9.5	11.2	8.2	8.8	9.4	7.7	8.1	8.7	7.2	7.1	8.2	6.2	6.8	7.8	5.9
Juni	1–10	13.6	14.2	12.9	12.9	14.0	12.1	10.3	11.8	9.5	7.9	8.7	6.9	7.0	7.8	6.6	6.8	7.6	6.4
	11–20	13.1	13.9	12.7	13.2	13.9	12.7	12.7	13.6	11.2	8.2	13.2	6.7	7.0	9.9	6.5	7.0	8.3	6.7
	21–30	14.1	15.5	12.4	13.8	15.0	12.4	13.1	14.6	11.8	10.6	14.7	7.6	7.5	8.6	6.8	7.3	7.6	6.8
Juli	1–10	16.3	16.9	15.6	15.4	16.6	14.3	12.4	15.0	8.3	9.4	13.7	7.7	7.7	8.3	7.4	7.5	8.0	7.2
	11–20	17.2	17.7	16.5	16.3	17.3	14.5	10.3	13.6	7.8	7.9	8.2	7.6	7.6	7.8	7.3	7.7	7.8	7.5
	21–31	18.2	19.0	17.2	16.1	17.8	12.1	10.1	13.0	8.2	8.5	9.4	7.7	7.9	8.9	7.4	8.0	8.8	7.6
August	1–10	16.3	17.4	15.4	15.9	17.6	14.8	14.0	16.9	10.5	12.0	14.7	9.7	10.4	11.6	9.1	10.2	11.1	9.0
	11–20	16.6	18.0	15.0	16.3	17.2	14.6	16.1	17.2	14.8	14.6	16.1	13.2	11.8	12.6	11.0	11.3	12.6	10.6
	21–31	16.5	17.9	15.8	16.4	17.5	15.6	15.0	17.1	11.6	12.6	15.9	10.2	11.4	14.0	9.6	11.2	13.8	9.6
Septbr.	1–10	15.5	15.9	15.4	15.6	15.8	15.6	15.0	16.1	13.2	13.2	15.3	10.3	11.2	12.3	10.1	11.0	12.1	10.1
	11–20	15.5	15.9	14.9	15.5	16.1	14.6	15.8	16.1	14.9	13.8	15.2	12.3	12.5	13.4	11.5	12.3	13.0	11.5
	21–30	15.0	15.9	13.9	15.0	15.6	14.1	15.0	15.6	14.1	14.4	15.8	12.7	13.5	15.0	12.6	13.3	14.4	12.4
Oktbr.	1–10	13.4	13.9	12.9	14.0	15.1	13.0	14.2	15.2	13.6	13.5	15.2	12.7	12.9	13.7	12.2	12.8	13.4	12.2
	11–20	11.4	12.6	10.1	11.9	13.2	11.0	12.7	13.9	12.1	12.5	13.2	11.8	12.6	12.9	11.7	12.7	12.9	12.2
	21–31	9.9	10.6	9.2	10.7	12.2	9.6	11.6	13.1	10.4	11.9	13.1	11.0	11.8	12.8	11.0	12.0	13.0	11.2
Novbr.	1–10	8.6	9.0	7.6	9.0	9.3	8.1	9.4	10.2	8.6	10.0	11.0	8.9	10.0	11.0	8.9	10.1	11.2	9.1
	11–20	6.8	8.0	5.6	7.1	8.1	5.9	7.4	8.6	6.4	7.7	9.1	6.5	7.9	9.0	6.4	8.3	9.1	6.6
	21–30	4.9	5.9	3.9	5.2	6.6	4.3	6.0	7.0	5.0	6.4	7.3	5.2	6.5	7.0	5.8	6.9	7.8	6.3
Decbr.	1–10	2.8	4.1	1.6	3.3	4.8	1.9	3.7	5.4	2.6	4.2	5.9	2.7	4.5	6.1	3.6	5.4	6.6	4.0
	11–20	1.8	2.4	1.4	3.1	5.4	1.9	4.4	6.0	2.4	5.0	6.7	3.0	5.3	7.2	3.6	5.7	7.6	4.2
	21–31	1.8	3.9	0.8	3.5	6.8	1.1	5.9	7.8	3.1	7.0	8.6	3.9	7.2	8.6	4.4	7.5	8.7	4.6
Januar		3.5	3.9	2.7	3.7	4.9	2.9	4.1	6.2	3.1	4.5	6.5	3.3	4.6	6.4	3.6	4.6	6.0	3.5
Februar		2.5	3.0	1.9	2.7	3.1	2.1	2.9	3.3	2.3	3.1	3.7	2.5	3.2	4.0	2.7	3.2	4.2	2.6
Marts		3.5	4.8	2.6	3.6	5.0	2.7	3.7	5.1	3.0	3.8	5.1	3.0	3.6	4.6	2.8	3.3	4.1	2.6
April		5.8	7.5	4.9	5.8	7.6	5.1	5.8	6.7	4.7	5.3	5.9	4.7	4.9	5.6	4.4	–	–	–
Maj		8.9	12.2	7.2	8.5	11.2	7.1	8.0	9.4	6.5	7.0	8.7	5.2	6.2	8.2	5.1	–	–	–
Juni		13.6	15.5	12.4	13.3	15.0	12.1	12.0	14.6	9.5	8.9	14.7	6.7	7.2	9.9	6.5	7.0	8.3	6.4
Juli		17.2	19.0	15.6	15.9	17.8	12.1	11.0	15.0	7.8	8.6	13.7	7.6	7.7	8.9	7.3	7.7	8.8	7.2
August		16.5	18.0	15.0	16.2	17.6	14.6	15.0	17.2	10.5	13.1	16.1	9.7	11.2	14.0	9.1	10.9	13.8	9.0
September		15.3	15.9	14.9	15.4	16.1	14.1	15.3	16.1	13.2	13.8	15.8	10.3	12.4	15.0	10.1	12.2	14.4	10.1
Oktober		11.6	13.9	9.2	12.2	15.1	9.6	12.8	15.2	10.4	12.6	15.2	11.0	12.4	13.7	11.0	12.5	13.4	11.2
November		6.8	9.0	3.9	7.1	9.3	4.3	7.6	10.2	5.0	8.0	11.0	5.2	8.2	11.0	5.8	8.4	11.2	6.3
December		2.1	4.1	0.8	3.3	6.8	1.1	4.7	7.8	2.4	5.4	8.6	2.7	5.6	8.6	3.6	6.2	8.7	4.0
Aaret		8.9	19.0	0.8	9.0	17.8	1.1	8.6	17.2	2.3	7.8	16.1	2.5	7.3	15.0	2.7	–	–	–

1882.

STATION: SCHULTZ GRUND.

		Vandets Saltmængde (i Dybden)																	
		8 Meter			11 Meter			15 Meter			19 Meter			23 Meter			26 Meter		
		Middel	Max.	Min.	Middel	Max.	Min.	Middel	Max.	Min.	Middel	Max.	Min.	Middel	Max.	Min.	Middel	Max.	Min.
Jan.	1–10	2.45	2.56	2.36	2.54	2.76	2.40	2.75	3.09	2.43	2.93	3.14	2.74	3.02	3.16	2.84	3.07	3.19	2.93
	11–20	2.57	2.69	2.50	2.60	2.71	2.53	2.63	2.71	2.56	2.69	2.79	2.58	2.74	2.87	2.66	2.76	2.92	2.69
	21–31	2.56	2.66	2.50	2.58	2.69	2.50	2.63	2.74	2.56	2.67	2.82	2.61	2.75	2.87	2.63	2.80	2.97	2.66
Febr.	1–10	2.28	2.53	2.02	2.33	2.56	2.12	2.41	2.63	2.20	2.50	2.71	2.25	2.66	2.87	2.45	2.74	2.89	2.56
	11–20	2.40	2.66	2.02	2.48	2.66	2.23	2.61	2.79	2.36	2.70	2.87	2.50	2.80	2.91	2.69	2.84	2.94	2.71
	21–28	2.57	2.66	2.40	2.61	2.66	2.50	2.62	2.69	2.53	2.65	2.69	2.58	2.66	2.71	2.61	2.67	2.71	2.63
Marts	1–10	2.45	2.61	2.35	2.50	2.66	2.38	2.54	2.74	2.40	2.57	2.76	2.43	2.60	2.76	2.45	2.62	2.79	2.45
	11–20	2.58	2.66	2.50	2.63	2.74	2.53	2.67	2.79	2.58	2.75	2.91	2.66	2.82	2.91	2.71	2.83	2.94	2.74
	21–31	2.29	2.43	2.11	2.36	2.40	2.11	2.44	2.61	2.19	2.57	2.66	2.18	2.66	2.82	2.23	2.69	2.84	2.23
April	1–10	1.54	1.91	1.38	1.73	2.06	1.46	1.91	2.16	1.53	2.07	2.26	1.87	2.29	2.58	2.11	2.83	3.00	2.20
	11–20	1.62	1.81	1.38	1.70	1.91	1.46	2.02	2.39	1.78	2.69	3.03	2.13	2.82	3.02	2.58	2.87	3.14	2.66
	21–30	1.68	1.72	1.62	1.90	2.49	1.70	3.00	3.30	2.14	3.14	3.32	2.96	3.16	3.35	3.01	3.24	3.67	3.06
Maj	1–10	1.76	2.08	1.56	1.87	2.15	1.60	2.68	3.27	2.05	3.27	3.36	3.06	3.35	3.72	3.22	3.35	3.41	3.29
	11–20	1.92	2.03	1.60	2.05	2.24	1.81	2.32	3.02	2.02	2.71	3.33	2.05	3.07	3.33	2.86	3.16	3.36	2.93
	21–31	1.98	2.18	1.86	2.08	2.22	2.00	2.20	2.44	2.08	2.76	3.22	2.35	2.99	3.30	2.70	3.13	3.27	2.89
Juni	1–10	1.79	1.91	1.64	1.99	2.11	1.87	2.44	2.68	2.05	3.01	3.20	2.76	3.11	3.27	2.87	3.24	3.42	3.07
	11–20	1.92	1.97	1.86	1.94	2.03	1.87	2.29	3.16	1.97	3.11	3.31	2.43	3.26	3.35	2.86	3.31	3.40	3.13
	21–30	1.75	1.92	1.64	1.84	1.97	1.72	2.06	2.29	1.88	3.04	3.26	2.69	3.30	3.33	3.18	3.33	3.39	3.31
Juli	1–10	1.64	1.82	1.33	1.94	2.17	1.80	2.68	3.28	1.98	3.22	3.30	3.04	3.28	3.33	3.25	3.33	3.35	3.28
	11–20	1.64	1.77	1.55	2.51	3.23	2.03	3.27	3.31	3.23	3.30	3.33	3.26	3.32	3.35	3.26	3.34	3.38	3.29
	21–31	1.80	2.13	1.62	2.56	2.88	2.21	3.26	3.36	3.07	3.31	3.38	3.15	3.34	3.38	3.27	3.34	3.42	3.30
August	1–10	2.04	2.27	1.77	2.33	2.82	1.80	2.72	3.20	2.28	3.05	3.26	2.62	3.20	3.31	3.04	3.25	3.31	3.15
	11–20	2.13	2.29	1.98	2.17	2.35	2.05	2.34	2.58	2.13	2.92	3.17	2.69	3.13	3.23	3.01	3.20	3.25	3.11
	21–31	2.00	2.11	1.95	2.37	2.75	2.08	2.90	3.31	2.18	3.13	3.31	2.83	3.22	3.34	2.92	3.23	3.34	2.98
Septbr.	1–10	2.09	2.22	1.98	2.23	2.66	2.01	2.79	3.22	2.30	3.22	3.38	3.01	3.24	3.29	3.17	3.28	3.36	3.22
	11–20	1.93	2.06	1.77	2.13	2.43	1.93	2.59	2.98	2.22	3.07	3.17	2.98	3.15	3.22	3.09	3.18	3.25	3.14
	21–30	1.69	1.99	1.36	2.08	2.17	1.93	2.55	3.09	2.04	2.84	3.19	2.27	3.06	3.22	2.90	3.09	3.24	2.94
Oktbr.	1–10	1.93	2.09	1.66	2.53	3.11	1.92	3.03	3.29	2.47	3.26	3.30	3.16	3.27	3.33	3.19	3.30	3.35	3.19
	11–20	2.03	2.53	1.57	2.69	3.02	2.10	3.17	3.30	2.97	3.24	3.33	3.05	3.27	3.35	3.10	3.29	3.35	3.12
	21–31	2.57	3.18	1.87	2.98	3.25	2.45	3.19	3.30	3.08	3.29	3.43	3.17	3.33	3.46	3.20	3.36	3.47	3.22
Novbr.	1–10	2.54	2.75	2.36	2.90	3.20	2.53	3.03	3.28	2.61	3.20	3.30	2.66	3.25	3.36	3.00	3.29	3.38	3.11
	11–20	2.66	2.72	2.63	2.70	2.78	2.66	2.76	2.84	2.73	2.91	3.15	2.76	2.99	3.23	2.78	3.05	3.28	2.84
	21–30	2.57	2.70	2.40	2.64	2.78	2.45	2.79	2.96	2.67	2.87	3.11	2.72	2.93	3.23	2.74	2.99	3.29	2.81
Decbr.	1–10	2.41	2.60	2.25	2.56	2.76	2.30	2.67	2.81	2.50	2.78	2.89	2.61	2.93	3.05	2.86	2.97	3.11	2.92
	11–20	2.39	2.74	1.80	2.76	3.05	2.25	2.91	3.09	2.61	3.03	3.22	2.79	3.10	3.28	2.94	3.14	3.31	2.96
	21–31	2.58	3.08	2.35	2.83	3.28	2.43	3.10	3.39	2.63	3.24	3.40	2.86	3.28	3.43	2.91	3.30	3.44	2.94
Januar		2.53	2.69	2.36	2.57	2.76	2.40	2.67	3.09	2.43	2.76	3.14	2.58	2.84	3.16	2.63	2.88	3.19	2.66
Februar		2.42	2.66	2.02	2.47	2.66	2.12	2.55	2.79	2.20	2.62	2.87	2.25	2.74	2.91	2.45	2.75	2.94	2.56
Marts		2.44	2.66	2.11	2.50	2.74	2.11	2.55	2.79	2.19	2.63	2.91	2.18	2.69	2.91	2.23	2.75	2.94	2.23
April		1.61	1.91	1.38	1.78	2.49	1.46	2.31	3.30	1.53	2.63	3.32	1.87	2.76	3.35	2.11	2.98	3.67	2.20
Maj		1.89	2.18	1.56	2.00	2.24	1.60	2.40	3.27	2.02	2.91	3.36	2.05	3.14	3.72	2.70	3.21	3.41	2.89
Juni		1.82	1.97	1.64	1.92	2.11	1.72	2.26	3.16	1.88	3.05	3.31	2.43	3.22	3.35	2.86	3.29	3.42	3.07
Juli		1.69	2.13	1.33	2.34	3.23	1.80	3.07	3.36	1.98	3.28	3.38	3.04	3.31	3.38	3.25	3.34	3.42	3.28
August		2.06	2.29	1.77	2.29	2.82	1.80	2.65	3.31	2.13	3.03	3.31	2.62	3.18	3.34	2.92	3.23	3.34	2.98
September		1.90	2.22	1.36	2.15	2.66	1.93	2.64	3.22	2.04	3.04	3.38	2.27	3.15	3.29	2.90	3.18	3.36	2.94
Oktober		2.18	3.18	1.57	2.73	3.25	1.92	3.13	3.30	2.47	3.26	3.43	3.05	3.29	3.46	3.10	3.32	3.47	3.12
November		2.59	2.75	2.36	2.75	3.20	2.45	2.86	3.28	2.61	2.99	3.30	2.66	3.06	3.36	2.74	3.11	3.38	2.81
December		2.46	3.08	1.80	2.72	3.28	2.25	2.89	3.39	2.50	3.02	3.40	2.61	3.10	3.43	2.86	3.14	3.44	2.92
Aaret		2.13	3.18	1.33	2.35	3.28	1.46	2.67	3.39	1.53	2.94	3.43	1.87	3.04	3.72	2.11	3.10	3.67	2.20

1882. **STATION: LÆSØ TRINDEL** *Misvisning – 13°.*

	Luftens Varme			Skydække	Antal Dage med						Vindens Retning (misv.) i p Ct.									Vindens Styrke (Skala 0–12)								
	Middel	Max.	Min.	Middel	N	S	H	U	D	Tg	N	NE	E	SE	S	SW	W	NW	Stille	N	NE	E	SE	S	SW	W	NW	Middel
Jan. 1–10	4.1	6.0	1.8	3.7	7	1		1		1					6	36	57	2						5.3	4.6	5.0	6.0	4.9
11–20	3.0	5.5	-0.5	3.1				5	5	1	2	2	3	3	8	28	34	21		3.0	3.0	2.0	2.0	2.8	2.4	3.7	4.0	3.2
21–31	3.5	5.8	-2.0	3.1	2			3	1	1	6	6	5			25	46	8	3	3.0	2.5	2.7			3.5	3.6	3.4	3.3
Febr. 1–10	2.3	4.2	-0.5	4.0				5	1	3		4	4	1	10	30	42	7	2		2.6	1.4	2.0	1.8	2.9	2.9	2.6	2.6
11–20	2.6	5.5	-2.0	3.7	5	2		4	1	3	7				14	30	25	24		6.4				3.8	4.7	5.6	6.3	5.3
21–28	3.5	6.8	-5.5	3.6	4	1		1	1		11	11	3		4	25	29	16		4.4	3.8	2.0		5.8	4.2	5.0	4.9	4.5
Marts 1–10	1.6	5.8	-6.2	6.8	9	4		1		1			17	15	4	23	24	17				4.0	4.7	2.8	3.7	4.7	5.5	4.4
11–20	5.4	7.2	2.2	4.7				6	3	3	2			2	4	21	52	17	2	1.0			1.0	2.4	2.2	4.4	3.6	3.5
21–31	4.6	7.2	2.8	5.5	7			2	1	1	2	2	2	8	11	31	33	7	5	2.0	3.0	3.3	2.1	3.2	3.5	3.7	3.4	3.2
April 1–10	5.5	8.5	3.0	2.2	1						11	13	15	25	3	18	2	4	8	1.5	1.6	1.9	2.9	2.8	2.1	2.0	1.4	2.0
11–20	3.8	7.5	-0.5	6.2	7	2		2	1	1	4	8	5	7	28	21	14	13		1.4	1.7	1.8	3.3	3.5	3.2	4.6	4.1	3.3
21–30	7.5	9.8	5.5	6.0	8			2	2			1	6	10	33	24	23	3			2.0	1.9	1.8	2.6	2.6	2.9	3.3	2.6
Maj 1–10	8.3	11.5	5.5	4.9	2						7		3	7	41	16	21	6		1.8		2.3	2.0	2.4	2.6	3.8	1.9	2.6
11–20	9.1	13.8	6.3	4.6	2						32	9	6	2	5	7	7	25	7	3.1	3.5	2.6	1.5	1.8	4.3	3.3	4.1	3.2
21–31	13.4	16.8	9.8	4.5	4			1		1	10	2	9	12	28	16	5	14	5	1.8	1.0	1.3	1.7	1.7	2.1	2.1	3.4	1.9
Juni 1–10	14.0	17.5	11.5	5.1	5			1	1		9	8	1	12	16	19	25	7	3	2.9	4.5	2.0	2.4	2.2	2.9	2.6	1.9	2.6
11–20	12.1	15.2	8.8	5.5	6		1				7	5	3	11	21	14	26	12	2	3.0	3.0	1.5	3.9	3.6	2.4	3.4	3.8	3.2
21–30	17.2	22.5	12.5	4.0	5						3	13	23	28	15	3	1	4	10	1.3	1.6	1.9	1.5	1.1	1.3	2.0	1.2	1.4
Juli 1–10	16.3	20.5	12.5	5.1	4						4	5	5	2	28	23	20	6	7	2.0	1.5	1.3	1.3	2.4	1.8	2.8	2.7	2.1
11–20	17.2	20.8	14.2	4.6	4			1	1				2	9	16	25	40	8				1.0	3.1	2.9	2.6	3.1	3.1	2.9
21–31	18.1	24.3	14.6	4.3	5						14	14	9	2	21	12	8	14	5	2.1	2.3	2.2	2.3	2.5	2.4	2.2	3.8	2.4
August 1–10	16.2	23.0	10.5	4.7	4						30	7	2		2	2	16	39	2	3.1	2.0	1.0		3.0	3.0	3.1	3.7	3.2
11–20	19.0	22.7	16.0	3.9	3						21	2	2	12	23	2	10	17	12	1.5	1.0	2.0	1.7	2.3	2.0	2.7	2.5	1.8
21–31	14.9	18.5	12.3	5.3	7						6	5		1	22	35	26	6		3.0	2.7		3.0	3.9	3.9	3.4	2.4	3.6
Septbr. 1–10	14.8	17.5	12.8	4.2	4						18	7	1	4	14	37	14	5		2.6	1.6	2.0	3.0	3.1	3.4	2.5	3.2	2.9
11–20	16.0	19.5	12.3	4.4	1							9	23	36	20	3	1		8		2.7	2.3	3.1	3.0	1.3	2.0		2.5
21–30	12.7	16.0	10.9	5.2	4							18	23	28	14	8	2		7		3.3	2.9	3.3	2.7	2.4	1.3		2.8
Oktbr. 1–10	11.9	15.0	9.7	6.6	3							2	20	35	27	2	7		7		2.0	2.0	2.4	3.8	1.7	1.5		2.5
11–20	7.7	13.0	4.0	6.1	3			1		1		2	43	47	5	1			2		1.0	3.8	3.8	3.7	1.0			3.7
21–31	8.1	10.2	6.0	6.2	7						1	2	10	15	30	25	12	4	2	4.0	6.7	4.5	6.5	4.6	3.7	3.7	4.8	4.5
Novbr. 1–10	7.4	9.1	2.5	6.4	8			1		1			8	30	22	7	23	10				4.4	4.4	5.0	4.8	3.6	6.7	4.6
11–20	0.6	3.6	-1.2	5.5	3	3						25	56	8		1	2	5	3		4.3	4.3	5.1		1.0	1.0	2.0	4.0
21–30	1.0	4.0	-2.2	6.9	6						10	13	22	21	12	8	12	2		2.6	3.1	3.2	5.0	4.3	3.1	3.1	2.0	3.6
Decbr. 1–10	-2.8	1.5	-6.5	5.7	4	4						17	47	28	7	1					5.0	4.6	4.6	4.5	5.0			4.7
11–20	0.0	2.2	-4.7	7.6	1	1		4		4	3	6	23	37	18	8	2		3	2.3	3.6	3.6	3.5	2.2	3.3	3.5		3.1
21–31	0.4	3.4	-3.5	4.4	8	6		4		2	12	2	7	5	33	23	8	9		3.8	2.0	2.9	4.3	3.5	2.4	3.2	3.1	3.2
Januar	3.5	6.0	-2.0	3.3	9	1		9	6	3	3	3	3	1	5	30	46	10	1	3.0	2.6	2.5	2.0	3.8	3.6	4.2	3.9	3.8
Februar	2.7	6.8	-5.5	3.8	9	3		10	3	6	6	5	2		10	29	32	16	1	5.2	3.4	1.6	2.0	3.3	3.9	4.2	5.3	4.1
Marts	3.9	7.2	-6.2	5.7	16	4		9	4	5	1	1	6	8	6	25	37	13	2	1.4	3.0	3.9	3.5	3.0	3.2	4.2	4.3	3.7
April	5.6	9.8	-0.5	4.8	16	2		4	3	1	5	8	9	14	21	21	13	7	3	1.4	1.7	1.9	2.7	3.0	2.7	3.5	3.4	2.6
Maj	10.3	16.8	5.5	4.7	8			1		1	16	3	6	7	25	13	11	15	4	2.7	3.1	1.8	1.8	2.1	2.6	3.5	3.6	2.5
Juni	14.4	22.5	8.8	4.9	16		1	1	1		6	9	9	17	17	12	17	8	5	2.7	2.8	1.8	2.2	2.4	2.6	3.0	2.7	2.4
Juli	17.2	24.3	12.5	4.6	13			1	1		6	7	6	5	22	20	22	9	4	2.1	2.1	1.8	2.6	2.5	2.3	2.9	3.4	2.4
August	16.6	23.0	10.5	4.7	14						19	5	1	4	16	14	17	20	4	2.5	2.1	1.5	1.8	3.1	3.7	3.2	3.3	2.9
September	14.5	19.5	10.9	4.6	9						6	11	16	23	16	16	6	2	5	2.6	2.8	2.6	3.2	2.9	3.1	2.3	3.2	2.7
Oktober	9.2	15.0	4.0	6.3	13			1		1		2	24	32	21	10	6	1	3	4.0	3.7	3.4	3.7	4.2	3.5	3.0	4.0	3.6
November	3.0	9.1	-2.2	6.3	17	3		1		1	3	13	29	19	11	6	12	6	1	2.6	3.9	4.0	4.7	4.7	3.8	3.3	4.7	4.1
December	-0.8	3.4	-6.5	6.7	13	11		8		6	5	8	25	23	20	11	3	3	1	3.6	4.3	4.1	4.0	3.2	2.7	3.2	3.1	3.7
Aaret	8.3	24.3	-6.5	5.0	153	24	1	45	18	24	6	6	11	13	16	17	19	9	3	2.7	3.0	3.2	3.4	3.1	3.2	3.7	3.8	3.2

1882. **STATION: LÆSØ TRINDEL** *Misvisning – 13°.*

		Overfladevandets						Overfladestrømmens																		
		Varme			Saltmængde			Retning (misv.) i p Ct									Fart (Kvartmil i Timen)									
		Middel	Max.	Min.	Middel	Max.	Min.	N	NE	E	SE	S	SW	W.	NW.	Stille	N	NE	E	SE	S	SW.	W.	NW	Middel	Max
Jan.	1–10	4.7	5.2	4.0	3.07	3.22	2.89		7		13	3	27		50			0.5		0.5	1.1	0.6			0.7	2.0
	11–20	3.8	4.7	3.2	2.99	3.23	2.76	3	5		18	7	35		32		0.4	0.5		0.4	1.0	0.8		0.6	0.7	1.5
	21–31	3.8	4.4	2.5	2.87	3.08	2.54	2	8		29	14	27		21		0.3	0.6		0.8	1.0	0.8		0.7	0.8	2.3
Febr.	1–10	2.5	3.0	2.2	2.63	2.76	2.45		15		27	20	30		8			0.4		0.7	0.8	0.4		0.5	0.6	1.5
	11–20	2.9	4.0	2.2	2.83	3.31	2.23	5	2		3	22	40		28		1.1	0.5		0.6	1.6	1.1		1.3	1.2	3.0
	21–28	3.9	4.4	2.4	3.26	3.33	3.14	8	13		23	21	8		27		1.1	0.3		0.4	0.7	0.7		0.7	0.6	1.5
Marts	1–10	2.9	4.0	1.1	3.01	3.24	2.78	8	2		8	27	38		17		1.3	1.5		0.9	1.4	1.0		0.6	1.0	2.0
	11–20	4.4	4.7	4.2	3.25	3.34	3.13		13		25	3	18		40			0.5		0.5	0.4	0.6		0.5	0.6	1.5
	21–31	4.6	5.0	4.2	3.00	3.32	2.67		9		5	14	48		24			0.6		0.6	0.8	0.9		0.9	0.9	2.3
April	1–10	5.1	6.0	4.2	2.26	2.66	1.72				3	87	10							0.5	1.3	1.2			1.3	2.5
	11–20	4.8	5.7	2.4	1.87	2.15	1.70	10	2		25	53	5		5		0.9	1.0		1.2	1.2	1.0		0.5	1.1	2.5
	21–30	6.7	7.2	5.7	1.82	1.87	1.78		2		18	60	17		3			0.5		0.6	1.4	1.8		2.5	1.3	3.0
Maj	1–10	8.1	8.7	7.0	1.90	2.22	1.74	3	3		3	52	32		7		0.3	1.4		0.5	1.3	1.2		0.3	1.2	2.5
	11–20	8.7	10.2	7.5	2.66	2.99	1.81	3	5		3	52	13		23		0.5	0.7		0.8	0.5	0.7		0.7	0.6	2.8
	21–31	12.1	13.4	10.2	2.27	2.76	2.03	15	14		53	9	3		6		0.4	0.6		1.0	0.6	0.5		0.5	0.7	2.0
Juni	1–10	13.8	14.7	12.6	2.17	2.29	2.10		18		15	23	28		15			0.5		0.7	0.9	0.7		0.3	0.7	1.5
	11–20	12.8	13.7	11.7	2.39	2.59	2.17	10	7		17	28	15		20	3	0.8	0.6		0.5	1.2	0.8		0.6	0.8	2.5
	21–30	15.7	17.3	13.4	2.03	2.45	1.96		2		7	92						0.3		0.9	1.0				1.0	2.0
Juli	1–10	16.6	17.7	15.9	1.96	2.16	1.85		2		30	58	7		3			0.3		0.7	1.2	0.6		0.3	1.0	2.3
	11–20	16.6	17.8	15.3	2.18	3.11	1.92		3		8	2	8		78			0.6		0.5	0.3	0.7		1.1	1.0	2.0
	21–31	18.2	19.2	17.0	1.86	2.01	1.69	2	3		2	44	14		36		1.8	0.9		0.5	1.0	0.7		0.6	0.8	1.8
August	1–10	16.5	18.1	14.9	2.82	3.15	2.11	17	7		45	8	3		20		0.8	0.9		0.5	0.7	0.3		1.1	0.7	2.5
	11–20	18.1	19.1	16.8	2.67	3.13	2.29	7			18	8	23		43		0.5			0.4	1.0	0.7		0.4	0.5	1.5
	21–31	16.6	18.2	15.2	2.37	2.63	2.00	5	5		8	55	2		27		0.5	0.5		1.5	1.6	0.5		0.9	1.3	2.5
Septbr.	1–10	15.7	16.2	15.1	2.41	2.74	2.10	7	7		2	65	20				1.2	0.5		0.5	1.1	1.2			1.1	3.0
	11–20	15.7	16.3	15.2	2.16	2.33	1.94				38	62								0.9	1.0				1.0	1.8
	21–30	14.2	15.0	13.2	1.78	2.05	1.54		8		48	40	3					0.4		0.9	1.3	0.5			1.0	2.5
Oktbr.	1–10	13.1	14.0	12.2	1.71	1.96	1.54				42	55	3							1.1	1.3	1.1			1.2	2.0
	11–20	10.6	12.2	9.2	1.75	1.88	1.65				38	58			2	2				0.6	0.9			0.3	0.8	2.0
	21–31	9.4	10.1	8.7	2.16	2.61	1.83	5	2		11	76	3		3		1.8	0.5		0.6	1.5	0.5		1.3	1.3	3.0
Novbr.	1–10	8.9	9.3	8.2	2.85	3.10	2.60	18	8		13	40	12		8		0.8	0.8		0.6	0.8	0.8		0.9	0.8	2.0
	11–20	6.1	7.2	4.6	2.96	3.17	2.75	3	7		17	42	23		8		1.0	0.5		0.6	1.2	1.0		0.5	1.0	2.0
	21–30	4.9	5.5	4.3	2.86	3.06	2.66	2			23	43	27		5		0.3			0.8	1.0	0.8		0.8	0.9	2.2
Decbr.	1–10	3.0	4.7	0.8	2.86	3.04	2.76	5			5	78	10		2		0.9			1.3	1.4	1.7		0.3	1.4	2.5
	11–20	1.9	2.2	0.8	2.73	2.83	2.41				12	77	2		10					0.5	1.3	0.5		0.4	1.1	2.7
	21–31	2.2	3.6	1.4	2.62	3.05	2.18	17	8		11	41	15		9		0.7	0.4		0.5	1.4	0.8		0.5	1.0	2.5
Januar		4.1	5.2	2.5	2.97	3.23	2.54	2	6		20	8	30		34		0.3	0.6		0.6	1.0	0.8		0.7	0.7	2.3
Februar		3.1	4.4	2.2	2.88	3.33	2.23	4	10		17	21	27		21		1.1	0.4		0.6	1.0	0.8		1.0	0.8	3.0
Marts		4.0	5.0	1.1	3.08	3.34	2.67	3	8		12	15	35		27		1.3	0.6		0.6	1.1	0.9		0.7	0.8	2.3
April		5.6	7.2	2.4	1.98	2.66	1.70	3	1		16	67	11		3		0.9	0.8		0.9	1.3	1.5		1.3	1.2	3.0
Maj		9.7	13.4	7.0	2.28	2.99	1.74	8	8		21	37	16		12		0.4	0.7		0.9	0.9	1.0		0.6	0.8	2.8
Juni		14.1	17.3	11.7	2.19	2.59	1.96	3	9		13	48	14		12	1	0.8	0.5		0.6	1.0	0.8		0.5	0.8	2.5
Juli		17.1	19.2	15.3	1.99	3.11	1.69	1	3		13	35	10		39		1.8	0.7		0.7	1.1	0.7		0.9	0.9	2.3
August		17.0	19.1	14.9	2.61	3.15	2.00	9	4		23	25	9		30		0.6	0.7		0.6	1.5	0.6		0.7	0.9	2.5
September		15.2	16.3	13.2	2.12	2.74	1.54	2	5		29	56	8				1.2	0.4		0.9	1.1	1.1			1.0	3.0
Oktober		11.0	14.0	8.7	1.88	2.61	1.54	2	1		30	63	2		2	1	1.8	0.5		0.8	1.3	0.8		0.9	1.1	3.0
November		6.6	9.3	4.3	2.89	3.17	2.60	8	5		18	42	21		7		0.8	0.6		0.7	1.0	0.9		0.7	0.9	2.2
December		2.3	4.7	0.8	2.74	3.05	2.18	8	3		9	65	9		7		0.8	0.4		0.7	1.3	1.1		0.5	1.1	2.7
Aaret		9.2	19.2	0.8	2.47	3.34	1.54	4	5		18	40	16		16		0.8	0.6		0.7	1.2	0.9		0.8	0.9	3.0

1882. **STATION: LÆSØ TRINDEL**

		Vandets Varme (i Dybden)																	
		8 Meter			11 Meter			Meter			Meter			Meter			Meter		
		Middel	Max.	Min.	Middel	Max.	Min.	Middel	Max.	Min.	Middel	Max.	Min.	Middel	Max.	Min.	Middel	Max.	Min.
Jan.	1–10	4.6	5.0	4.2	4.8	5.1	4.5												
	11–20	4.0	4.9	2.9	4.2	5.1	3.0												
	21–31	4.1	4.6	3.5	4.2	4.7	3.6												
Febr.	1–10	2.6	2.7	2.4	3.0	4.0	2.6												
	11–20	3.0	3.9	2.3	3.2	4.0	2.5												
	21–28	3.9	4.2	3.5	4.0	4.2	3.6												
Marts	1–10	3.2	3.5	2.5	3.4	4.0	2.7												
	11–20	4.2	4.5	3.9	4.2	4.7	3.9												
	21–31	4.7	4.9	4.5	4.8	4.9	4.6												
April	1–10	4.9	6.0	4.5	4.9	5.5	4.5												
	11–20	5.4	6.0	5.2	5.1	5.5	4.8												
	21–30	6.7	8.0	5.8	6.3	7.2	5.8												
Maj	1–10	7.7	8.5	6.8	7.7	8.3	6.5												
	11–20	8.1	8.5	6.7	8.0	8.4	6.9												
	21–31	9.4	11.9	8.0	8.6	10.8	7.4												
Juni	1–10	12.1	13.5	10.5	10.6	13.2	9.5												
	11–20	12.4	12.9	11.0	12.1	12.7	10.8												
	21–30	13.7	15.0	12.8	12.9	13.5	12.4												
Juli	1–10	15.2	16.9	13.5	14.1	16.5	12.8												
	11–20	15.9	17.1	14.7	15.7	16.7	14.5												
	21–31	17.3	18.6	15.6	16.4	17.0	15.6												
August	1–10	16.1	17.5	14.2	16.3	17.5	14.9												
	11–20	17.2	18.2	16.5	16.9	17.5	16.5												
	21–31	16.2	16.9	14.3	16.2	16.8	15.3												
Septbr.	1–10	15.8	16.2	15.5	16.0	16.5	15.6												
	11–20	15.6	15.9	15.3	15.7	16.0	15.6												
	21–30	15.3	15.6	14.9	15.6	15.7	15.5												
Oktbr.	1–10	13.8	14.7	12.9	14.6	15.6	13.5												
	11–20	11.3	13.0	10.0	12.2	14.3	10.3												
	21–31	9.9	10.5	9.3	10.5	13.5	9.5												
Novbr.	1–10	9.4	9.5	9.1	9.5	9.7	9.3												
	11–20	7.9	9.1	6.2	9.0	9.9	8.0												
	21–30	6.4	9.4	4.7	7.7	9.3	5.8												
Decbr.	1–10	3.9	6.6	1.9	5.3	7.9	2.8												
	11–20	3.1	4.0	1.9	4.0	5.1	2.7												
	21–31	3.6	4.7	2.6	3.7	4.6	2.5												
Januar		4.2	5.0	2.9	4.4	5.1	3.0												
Februar		3.2	4.2	2.3	3.4	4.2	2.5												
Marts		4.0	4.9	2.5	4.1	4.9	2.7												
April		5.7	8.0	4.5	5.5	7.2	4.5												
Maj		8.4	11.9	6.7	8.1	10.8	6.5												
Juni		12.7	15.0	10.5	11.9	13.5	9.5												
Juli		16.1	18.6	13.5	15.4	17.0	12.8												
August		16.5	18.2	14.2	16.4	17.5	14.9												
September		15.6	16.2	14.9	15.8	16.5	15.5												
Oktober		11.6	14.7	9.3	12.4	15.6	9.5												
November		7.9	9.5	4.7	8.7	9.9	5.8												
December		3.5	6.6	1.9	4.3	7.9	2.5												
Aaret		9.1	18.6	1.9	9.2	17.5	2.5												

1882. **STATION: LÆSØ TRINDEL**

	Vandets Saltmængde (i Dybden)																	
	8 Meter			11. Meter			Meter			Meter			Meter			Meter		
	Middel	Max.	Min.	Middel	Max.	Min.	Middel	Max	Min.	Middel	Max.	Min.	Middel	Max.	Min.	Middel	Max.	Min.
Jan. 1–10	3.12	3.21	2.96	3.15	3.25	3.00												
11–20	3.05	3.23	2.76	3.09	3.25	2.80												
21–31	2.98	3.11	2.79	3.04	3.13	2.89												
Febr. 1–10	2.67	2.80	2.53	2.79	2.98	2.66												
11–20	2.85	3.32	2.33	2.95	3.35	2.54												
21–28	3.32	3.38	3.23	3.35	3.39	3.30												
Marts 1–10	3.03	3.30	2.79	3.11	3.31	3.01												
11–20	3.31	3.39	3.17	3.33	3.43	3.18												
21–31	3.08	3.38	2.86	3.14	3.39	2.97												
April 1–10	2.45	2.67	2.16	2.60	2.82	2.41												
11–20	2.13	2.36	1.83	2.45	2.74	1.91												
21–30	1.90	2.01	1.78	2.22	2.52	1.83												
Maj 1–10	2.08	2.34	1.77	2.32	2.84	1.80												
11–20	2.76	2.99	1.96	2.87	3.10	2.27												
21–31	2.55	2.87	2.15	2.90	3.13	2.11												
Juni 1–10	2.26	2.43	2.14	2.76	3.03	2.32												
11–20	2.59	3.03	2.16	2.92	3.17	2.79												
21–30	2.35	2.62	1.99	2.68	3.10	2.24												
Juli 1–10	2.14	2.34	2.01	2.38	2.76	2.18												
11–20	2.44	3.13	1.99	2.83	3.16	2.21												
21–31	1.99	2.26	1.82	2.76	3.04	2.37												
August 1–10	2.91	3.13	2.13	2.97	3.15	2.46												
11–20	2.86	3.13	2.73	3.06	3.16	2.77												
21–31	2.52	2.86	2.11	2.72	3.21	2.32												
Septbr. 1–10	2.58	2.84	2.26	2.70	2.92	2.31												
11–20	2.24	2.74	2.00	2.34	2.81	2.14												
21–30	1.91	2.06	1.62	2.46	2.83	1.62												
Oktbr. 1–10	1.70	1.97	1.64	2.14	2.56	1.90												
11–20	1.81	1.90	1.70	1.97	2.50	1.77												
21–31	2.22	2.63	2.06	2.37	3.05	1.95												
Novbr. 1–10	2.97	3.13	2.65	3.11	3.28	2.98												
11–20	2.96	3.21	2.79	3.05	3.22	2.94												
21–30	2.86	3.09	2.76	3.00	3.16	2.96												
Decbr. 1–10	2.89	3.09	2.78	2.98	3.24	2.80												
11–20	2.76	2.87	2.66	2.89	3.14	2.69												
21–31	2.76	3.05	2.41	2.86	3.11	2.57												
Januar	3.05	3.23	2.76	3.09	3.25	2.80												
Februar	2.92	3.38	2.33	3.01	3.39	2.54												
Marts	3.14	3.39	2.79	3.19	3.43	2.97												
April	2.16	2.67	1.78	2.42	2.82	1.83												
Maj	2.47	2.99	1.77	2.70	3.13	1.80												
Juni	2.35	3.03	1.99	2.79	3.17	2.24												
Juli	2.19	3.13	1.82	2.66	3.16	2.18												
August	2.76	3.13	2.11	2.92	3.21	2.32												
September	2.24	2.84	1.62	2.50	2.92	1.62												
Oktober	1.91	2.63	1.64	2.16	3.05	1.77												
November	2.93	3.21	2.65	3.05	3.28	2.94												
December	2.80	3.09	2.41	2.91	3.24	2.57												
Aaret	2.58	3.39	1.62	2.78	3.43	1.62												

1882 — **STATION: KOBBERGRUNDEN.** — *Misvisning – 13°.*

	Luftens Varme			Skydække	Antal Dage med						Vindens Retning (misv.) i pCt.									Vindens Styrke (Skala 0–12)								
	Middel	Max.	Min.	Middel	N	S	H	V	D	Tg	N	NE	E	SE	S	SW	W	NW	Stille	N	NE	E	SE	S	SW	W	NW	Middel
Jan. 1–10	3.9	5.7	1.5	3.9	8	5	3	5	5	1					13	33	51	4						6.1	4.7	5.1	5.2	5.1
11–20	2.7	5.3	-0.9	3.3	2			6	5	3	2	2	3	2	13	24	33	22		2.0	2.0	1.8	1.5	2.5	2.2	3.3	4.2	3.0
21–31	3.3	5.4	-1.9	3.9	3			6	3	1	5	8	6		2	25	45	9	2	2.8	3.2	2.1		5.0	3.4	3.5	2.6	3.2
Febr. 1–10	2.3	4.2	-0.3	5.0	1			8	3	2	1	3	1	3	7	29	43	8	5	2.0	3.3	2.0	1.3	1.7	2.7	2.7	1.7	2.4
11–20	–	–	–	–	–	–	–	–	–	–	8				16	27	27	22		6.7				3.4	4.7	5.6	7.0	5.4
21–28	–	–	–	–	–	–	–	–	–	–	11	10	2		7	25	27	17		4.0	3.0	2.0		3.9	3.6	4.8	5.9	4.3
Marts 1–10	1.9	5.9	-7.1	7.9	10	6	1	4				2	22	10	6	25	19	17			2.0	4.6	4.0	3.6	3.7	4.0	6.0	4.3
11–20	5.4	7.6	2.7	4.4				4	1	4	2			1	8	24	42	21	2	2.3			1.0	2.4	2.6	4.0	5.4	3.7
21–31	4.6	6.5	2.7	5.6	7			3	3	1	3	2	6	7	11	33	29	4	5	1.3	1.3	1.5	2.1	4.1	3.3	3.2	3.8	2.9
April 1–10	5.5	10.2	2.1	2.2	2						18	11	20	15	7	12	2	8	7	1.7	1.3	2.5	3.3	1.9	2.3	1.0	1.2	2.0
11–20	4.4	7.8	-0.6	6.8	10	5		2			12	5	4	16	17	22	13	12		2.1	1.8	3.0	4.5	4.0	3.1	5.0	4.7	3.7
21–30	7.6	9.7	5.7	6.9	8			2	2			4	3	25	24	20	21	3			1.8	1.3	2.1	2.9	3.4	2.6	3.5	2.7
Maj 1–10	8.2	10.3	5.7	6.4	4						6	4	3	16	25	15	16	10	5	2.7	1.6	2.0	2.7	2.3	2.0	3.6	2.6	2.4
11–20	9.3	15.7	6.3	4.9	3		1				25	22	2	2	4	11	9	17	8	3.3	3.3	3.0	3.0	1.6	2.7	3.3	5.2	3.2
21–31	13.4	19.1	9.9	4.7	5			5	4		8	4	7	14	24	18	5	12	8	2.5	1.0	1.6	1.7	1.6	1.3	2.1	2.9	1.7
Juni 1–10	14.1	16.7	11.2	5.8	4			5	5		12	7	1	13	13	27	23	4		3.1	3.5	2.0	2.7	2.1	2.4	2.7	2.6	2.6
11–20	12.1	14.7	9.2	6.6	6						13	5	5	11	21	13	23	8		2.3	1.8	2.5	4.2	3.4	2.1	3.9	4.9	3.3
21–30	17.0	21.7	11.9	4.2	5						5	7	26	31	12	6	3		10	1.5	1.6	1.8	1.4	1.1	1.0	1.0		1.3
Juli 1–10	16.3	19.2	14.2	6.3	6			1	1		6	2	1	7	21	25	23	8	7	1.7	1.3	1.0	2.0	1.9	2.1	2.4	3.1	2.0
11–20	17.2	21.3	14.5	5.2	5			1	1					15	13	24	34	14					2.7	2.6	2.2	3.0	3.1	2.8
21–31	18.1	21.9	16.2	5.3	4						22	15	3	5	20	14	6	8	6	2.2	2.2	2.5	1.7	2.0	1.8	2.1	4.3	2.2
August 1–10	16.3	22.7	11.3	5.1	4						29	8	1	2	1	5	19	33	2	3.1	2.4	1.0	1.0	3.0	2.7	3.7	4.4	3.5
11–20	18.6	21.7	16.3	4.2	2			2	2	1	24	7	3	17	18	9	11	8	3	1.6	1.0	1.0	1.8	1.8	1.3	1.8	2.6	1.6
21–31	15.0	17.8	13.5	6.3	6						6	5			22	39	23	6		2.4	2.0			4.2	4.4	2.7	2.1	3.6
Septbr. 1–10	15.2	16.9	13.3	5.9	4						19	2	2	3	16	28	15	15		2.7	1.0	2.0	3.3	2.9	4.0	3.1	3.2	3.2
11–20	16.1	21.2	12.6	5.8	3							8	19	50	15	8					2.7	2.0	3.3	3.1	1.0			2.8
21–30	12.6	18.2	10.2	6.7	6							17	21	37	12	5	4	2	2		3.7	3.6	3.7	3.3	3.0	1.4	1.5	3.4
Oktbr. 1–10	12.1	14.3	10.2	7.7	4			2	1	2		4	17	40	27	4	6	2			2.0	2.0	2.8	4.2	2.4	1.4	2.0	2.9
11–20	8.1	11.8	4.7	7.9	5		1					5	43	42	3	2	3		2		4.5	4.5	4.4	6.3	1.3	2.0		4.3
21–31	8.6	10.2	7.1	8.4	10		2	1		1	1	2	9	14	27	33	10	4	2	4.0	7.0	4.3	6.8	6.5	4.8	5.4	4.0	5.4
Novbr. 1–10	8.0	9.9	4.2	7.4	8		1	2		2			4	21	29	15	18	11	2			7.8	4.2	4.3	4.4	3.8	6.0	4.5
11–20	0.9	6.4	-0.9	7.1	4	4						32	37	20		3	2	6			3.9	4.7	3.8		1.0	1.7	1.6	3.9
21–30	1.7	4.6	-1.3	8.9	9	5		1		1	5	13	18	27	7	7	15	8		1.7	3.0	2.7	4.9	4.1	4.0	3.2	2.6	3.5
Decbr. 1–10	-2.3	2.1	-6.1	7.1	5	5						5	47	43	5						4.7	5.1	5.0	4.5				5.0
11–20	0.4	2.2	-4.5	8.9	5	3		3		3	3	3	14	48	16	10	3		3	1.3	2.3	4.0	4.1	2.5	3.5	3.0		3.8
21–31	0.8	4.1	-2.3	8.2	7	5		5		5	7	3	5	11	33	18	14	9		4.7	2.0	3.7	2.6	3.8	3.6	3.8	4.2	3.7
Januar	3.3	5.7	-1.9	3.7	13	5	3	17	13	5	2	3	3	1	9	27	43	12	1	2.6	3.0	2.0	1.5	4.3	3.6	4.1	3.9	3.8
Februar	2.7	–	–	–	–	–	–	–	–	–	6	4	1	1	10	27	33	15	2	5.1	3.1	2.0	1.3	3.0	3.6	4.1	5.6	4.0
Marts	4.0	7.6	-7.1	6.0	17	6	1	11	4	5	2	1	9	6	9	28	30	13	2	1.7	1.6	3.9	3.1	3.5	3.2	3.7	5.5	3.6
April	5.8	10.2	-0.6	5.3	20	5		4	2		10	7	9	19	16	18	12	7	2	1.9	1.5	2.4	3.1	3.2	3.0	3.3	3.4	2.8
Maj	10.4	19.1	5.7	5.4	12		1	5	4		13	10	4	10	18	15	10	13	7	3.0	2.8	1.9	2.3	1.9	1.8	3.2	3.8	2.4
Juni	14.4	21.7	9.2	5.5	15			5	5		10	6	11	18	15	15	17	4	3	2.4	2.3	1.9	2.2	2.4	2.1	3.1	4.1	2.4
Juli	17.2	21.9	14.2	6.6	15			2	2		10	6	1	9	18	21	21	10	4	2.2	2.0	2.2	2.3	2.1	2.1	2.7	2.4	2.3
August	16.5	22.7	11.3	5.3	12			2	2	1	19	6	1	6	14	18	18	16	2	2.4	1.8	1.0	1.7	3.2	3.7	2.9	3.8	2.9
September	14.6	21.2	10.2	6.1	13						6	9	14	30	14	14	6	6	1	2.7	3.2	2.8	3.5	3.1	3.3	2.7	3.1	3.1
Oktober	9.6	14.3	4.7	8.0	19		3	3	1	3		4	23	31	19	14	6	2	1	4.0	4.1	3.8	4.1	5.5	4.3	3.7	3.4	4.2
November	3.5	9.9	-1.3	7.8	21	9	1	3		3	2	15	20	23	12	8	12	8	1	1.7	3.6	4.3	4.4	4.3	3.9	3.4	3.9	4.0
December	-0.3	4.1	-6.1	8.0	17	13		8		8	3	4	21	33	19	10	6	3	1	3.8	3.2	4.7	4.4	3.6	3.6	3.7	4.2	4.0
Aaret	8.5	–	–	–	–	–	–	–	–	–	7	6	10	16	14	18	18	9	2	2.7	2.9	3.5	3.5	3.3	3.2	3.5	4.2	3.3

1882. **STATION: KOBBERGRUNDEN.** *Misvisning – 13°*

	Overfladevandets						Overfladestrømmens																		
	Varme			Saltmængde			Retning (misv.) i p Ct									Fart (Kvartmil i Timen)									
	Middel	Max.	Min.	Middel	Max.	Min.	N	NE	E	SE	S	SW	W.	NW.	Stille	N	NE	E	SE	S	SW.	W.	NW	Middel	Max
Jan. 1–10	4.3	5.1	3.9	2.68	2.98	2.44	6	28	5	15	5	18	8	15		0.7	0.4	0.3	0.4	0.6	0.8	0.7	0.6	0.6	1.5
11–20	3.5	4.5	2.6	2.88	3.09	2.70	2	20	3	22	4	22	12	13	3	0.5	0.4	0.4	0.4	0.5	0.4	0.5	0.4	0.4	1.0
21–31	3.4	4.1	2.9	2.77	2.87	2.69	5	24	3	15	9	30	6	6	2	0.5	0.4	0.4	0.4	0.5	0.4	0.3	0.5	0.4	1.0
Febr. 1–10	3.0	3.2	2.7	2.71	2.76	2.66	5	34	6	10	7	25	2	10	2	0.5	0.3	0.3	0.3	0.5	0.5	0.3	0.3	0.4	1.2
11–20	–	–	–	–	–	–	24	14		7	3	38	3	10		0.7	0.4		0.3	0.5	0.5	0.3	0.6	0.5	–
21–28	–	–	–	–	–	–	6	13		31	6	38	6			0.5	0.3		0.5	0.8	0.4	0.3		0.5	–
Marts 1–10	3.2	3.7	2.7	2.93	3.13	2.76	13	9	6	7	6	40	7	12		0.8	0.4	0.5	0.5	0.5	0.6	0.5	0.7	0.6	2.0
11–20	4.7	5.4	3.5	2.99	3.23	2.79	7	21	3	25	7	23	2	12		0.7	0.5	0.6	0.5	0.6	0.6	1.0	0.7	0.6	1.0
21–31	5.0	5.5	4.7	2.80	3.12	2.66	10	16		5	17	27	7	6	2	0.5	0.3		0.5	0.4	0.6	0.5	0.5	0.5	1.5
April 1–10	6.0	6.7	5.0	2.36	2.66	1.73	7	2		16	25	36	3	12		0.3	0.3		0.6	0.7	0.7	0.9	0.8	0.7	1.5
11–20	5.9	6.9	5.4	1.90	2.12	1.65	8	25		4	8	42	3	10		0.7	0.7		0.7	0.5	0.8	0.6	0.9	0.8	2.0
21–30	7.6	8.0	6.5	1.85	2.30	1.71	8	30		3	3	36	1	18		0.3	0.5		0.4	0.3	0.6	0.5	0.5	0.5	1.0
Maj 1–10	8.5	9.2	7.6	1.96	2.12	1.84	14	21	1	9	12	29	3	11		0.7	0.6	0.3	0.3	0.5	0.6	0.6	0.8	0.6	1.5
11–20	9.3	11.0	7.5	2.55	3.00	1.91	16	15		10	18	31	7	3		1.1	0.6		0.3	0.5	0.5	0.6	0.7	0.6	2.5
21–31	12.2	14.0	10.8	2.16	2.37	2.03	8	13	1	9	14	40	5	9	2	0.5	0.7	0.3	0.4	0.4	0.5	0.4	0.4	0.5	1.0
Juni 1–10	14.1	15.4	12.9	2.13	2.28	1.97	7	27	2	7	10	32	2	12	2	0.4	0.5	0.8	0.5	0.3	0.5	0.8	0.5	0.5	1.0
11–20	13.3	14.3	12.7	2.18	2.29	2.03	9	11		9	11	48	4	8		0.8	0.5		0.4	0.5	0.6	0.5	0.7	0.6	1.5
21–30	15.7	17.6	14.2	2.07	2.20	1.92	2	10		11	17	54	1	6		0.5	0.3		0.5	0.4	0.6	0.3	0.5	0.5	1.0
Juli 1–10	16.7	17.2	16.2	1.87	1.98	1.73	6	26	2	18	12	24		12		0.7	0.5	0.4	0.5	0.3	0.4		0.5	0.5	1.0
11–20	17.6	18.5	16.7	1.87	2.08	1.72	10	26		9	2	37	2	14		0.8	0.5		0.3	0.3	0.5	0.5	0.6	0.5	1.0
21–31	18.8	19.4	14.3	1.81	2.45	1.68	6	24		3	18	29	2	15	3	0.6	0.4		0.4	0.3	0.5	0.5	0.4	0.4	1.5
August 1–10	17.1	18.2	15.7	2.55	2.87	2.08	29	14	3	9	6	25	5	8		1.4	0.8	0.4	0.4	0.3	0.4	0.4	0.7	0.8	3.0
11–20	18.6	19.6	17.6	2.38	2.79	1.88	10	8	3	10	19	31	6	13		0.3	0.3	0.3	0.3	0.3	0.4	0.3	0.3	0.3	0.7
21–31	16.4	18.3	14.9	2.37	2.65	1.87	8	11			11	42	11	12	6	0.4	0.4			0.4	0.4	0.5	0.4	0.4	1.2
Septbr. 1–10	15.9	16.4	15.2	2.31	2.75	1.99	15	5	2		13	24	13	15	13	0.5	0.4	0.3		0.3	0.3	0.5	0.5	0.3	1.2
11–20	15.9	16.4	15.4	2.15	2.38	1.88					6	51	27	5	12					0.3	0.4	0.4	0.3	0.3	0.7
21–30	14.6	15.3	14.0	1.74	1.90	1.56		2		3	8	53	22	3	8		0.5		0.3	0.6	0.6	0.4	0.3	0.5	1.3
Oktbr. 1–10	13.9	14.5	13.2	1.79	1.97	1.56	7	2			3	46	15	17	10	0.4	0.4			0.5	0.4	0.5	0.6	0.4	1.0
11–20	11.2	12.8	9.8	1.75	1.84	1.67	3				4	52	13	13	15	0.4				0.5	0.5	0.3	0.3	0.4	1.2
21–31	10.1	10.6	9.4	2.25	2.54	1.89	8			9	5	41	15	17	5	0.4			0.8	0.3	0.8	0.5	0.6	0.6	2.0
Novbr. 1–10	9.5	10.0	8.9	2.66	2.91	2.49	15			2	20	33	3	23	3	0.6			0.3	0.4	0.6	0.3	0.5	0.5	1.7
11–20	6.6	8.8	4.7	2.78	2.94	2.49				15	13	58			13				1.0	0.4	0.4			0.4	1.5
21–30	4.8	6.3	3.9	2.82	2.96	2.61	2		1	11	2	47	11	16	12	0.5		0.3	0.3	0.3	0.4	0.3	0.4	0.3	0.8
Decbr. 1–10	2.7	4.2	1.2	2.67	2.89	2.56			2	18	33	34			13			0.5	0.4	0.4	0.5			0.4	0.8
11–20	1.9	2.4	1.5	2.47	2.71	2.30					23	47	9	3	18					0.4	0.4	0.4	0.4	0.3	0.8
21–31	2.1	2.7	1.5	2.40	2.91	2.20	3			9	5	35	8	18	21	1.4			0.5	0.3	0.4	0.4	0.6	0.4	2.0
Januar	3.7	5.1	2.6	2.77	3.09	2.44	4	24	4	17	6	23	8	11	2	0.6	0.4	0.4	0.4	0.5	0.5	0.5	0.5	0.5	1.5
Februar	(3.1)	–	–	(2.90)	–	–	10	25	3	12	6	30	3	9	1	0.6	0.3	0.3	0.4	0.6	0.5	0.3	0.4	0.4	–
Marts	4.3	5.5	2.7	2.90	3.23	2.66	10	15	3	16	10	30	5	10	1	0.6	0.4	0.5	0.5	0.4	0.6	0.5	0.7	0.5	2.0
April	6.5	8.0	5.0	2.03	2.66	1.65	8	19		8	12	38	2	13		0.4	0.6		0.6	0.6	0.7	0.7	0.7	0.6	2.0
Maj	10.1	14.0	7.5	2.22	3.00	1.84	12	16	1	9	15	34	5	8	1	0.8	0.6	0.3	0.4	0.5	0.5	0.5	0.6	0.6	2.5
Juni	14.4	17.6	12.7	2.13	2.29	1.92	6	16	1	9	12	45	2	9	1	0.6	0.4	0.8	0.5	0.4	0.5	0.5	0.6	0.5	1.5
Juli	17.7	19.4	14.3	1.85	2.45	1.68	7	25	1	10	11	30	1	14	1	0.7	0.5	0.4	0.4	0.3	0.5	0.5	0.5	0.5	1.5
August	17.3	19.6	14.9	2.43	2.87	1.87	15	11	2	6	12	33	7	11	2	1.0	0.5	0.3	0.3	0.3	0.4	0.4	0.4	0.5	3.0
September	15.5	16.4	14.0	2.07	2.75	1.56	5	2	1	1	9	43	21	8	11	0.4	0.5	0.3	0.3	0.4	0.5	0.4	0.3	0.4	1.3
Oktober	11.7	14.5	9.4	1.94	2.54	1.56	6	1		3	4	46	15	16	10	0.4	0.4		0.8	0.3	0.6	0.4	0.5	0.5	2.0
November	7.0	10.0	3.9	2.75	2.96	2.49	6			9	12	46	5	13	9	0.6		0.3	0.7	0.4	0.4	0.3	0.4	0.4	1.7
December	2.2	4.2	1.2	2.52	2.91	2.20	1		1	9	20	38	6	7	18	1.4		0.5	0.4	0.4	0.4	0.4	0.6	0.4	2.0
Aaret	9.5	–	–	2.38	–	–	8	12	1	9	11	37	7	11	5	0.7	0.5	0.4	0.5	0.4	0.5	0.4	0.5	0.5	3.0

1882. **STATION: KOBBERGRUNDEN.**

		Vandets Varme (i Dybden)																	
		8 Meter			11 Meter			15 Meter			17 Meter			Meter			Meter		
		Middel	Max	Min.	Middel	Max.	Min.	Middel	Max	Min.	Middel	Max.	Min	Middel	Max	Min.	Middel	Max.	Min
Jan.	1–10	4.9	6.2	4.4	5.0	6.2	4.3	5.3	6.3	4.4	5.5	6.3	4.8						
	11–20	3.6	4.7	3.0	3.8	4.4	3.1	4.5	5.2	4.1	4.8	5.3	4.3						
	21–31	3.7	4.2	3.3	4.2	5.0	3.4	4.7	5.1	3.7	4.9	5.2	4.1						
Febr.	1–10	2.9	3.3	2.4	3.5	4.5	2.5	4.6	4.9	4.1	4.8	5.0	4.4						
	11–20	–	–	–	–	–	–	–	–	–	–	–	–						
	21–28	–	–	–	–	–	–	–	–	–	–	–	–						
Marts	1–10	3.2	3.8	2.8	3.4	4.0	1.9	3.7	4.2	2.9	3.7	4.2	3.2						
	11–20	4.4	5.2	3.3	4.3	4.9	3.2	4.3	4.7	3.2	4.2	4.7	3.5						
	21–31	4.8	5.4	4.4	4.7	5.6	4.4	4.6	4.8	4.4	4.6	4.8	4.4						
April	1–10	5.6	6.7	5.0	4.9	5.9	4.6	4.7	4.9	4.6	4.8	4.9	4.7						
	11–20	5.4	6.0	5.2	5.3	5.6	4.9	5.1	5.5	4.7	5.1	5.7	4.8						
	21–30	6.7	7.6	5.3	5.5	5.9	5.0	5.5	6.0	5.1	5.3	5.9	5.1						
Maj	1–10	7.7	8.8	6.8	6.6	7.4	6.3	6.4	6.7	6.1	6.3	6.6	6.1						
	11–20	8.3	8.6	8.1	7.8	8.1	6.6	7.7	7.9	6.9	7.6	8.2	6.8						
	21–31	10.8	12.9	9.9	9.6	11.4	8.3	8.4	9.4	7.8	8.2	8.9	7.7						
Juni	1–10	12.7	14.2	9.4	9.8	14.0	8.2	8.9	10.8	7.8	8.6	9.3	7.8						
	11–20	12.8	13.3	11.7	12.3	13.7	11.4	11.4	12.9	9.4	11.0	12.8	9.1						
	21–30	14.6	16.0	12.9	13.5	14.9	11.7	11.9	12.7	11.3	11.6	11.8	11.1						
Juli	1–10	15.4	16.4	13.7	13.0	15.0	11.9	12.4	13.1	11.8	12.3	13.0	11.8						
	11–20	16.2	17.3	14.6	15.4	16.2	13.5	14.1	16.0	13.4	14.7	15.9	13.2						
	21–31	18.3	19.2	16.7	16.4	17.8	15.6	16.0	16.3	15.7	15.9	16.2	15.6						
August	1–10	16.7	17.8	16.0	16.2	16.5	15.8	16.0	16.5	15.6	16.0	16.7	15.4						
	11–20	18.0	19.6	16.4	17.4	19.3	15.4	16.4	17.5	15.3	16.3	17.3	15.3						
	21–31	16.4	18.8	15.3	16.4	18.5	15.0	15.9	17.2	15.2	15.7	16.4	15.2						
Septbr.	1–10	15.8	15.9	15.6	15.9	16.1	15.7	15.7	15.8	15.6	15.6	15.8	15.5						
	11–20	15.9	16.2	15.4	15.7	15.8	15.5	15.5	15.7	15.3	15.6	15.7	15.2						
	21–30	15.4	15.7	14.9	15.4	15.8	14.5	15.2	15.7	14.4	15.1	15.7	14.3						
Oktbr.	1–10	14.7	15.3	13.8	15.0	15.4	14.6	14.8	15.2	14.5	14.7	15.2	14.4						
	11–20	11.6	14.4	9.7	14.1	15.0	12.2	14.1	15.1	12.9	14.2	15.2	13.2						
	21–31	10.4	14.0	9.6	10.2	13.2	8.9	9.8	11.7	8.7	9.8	11.6	8.7						
Novbr.	1–10	9.2	9.3	8.8	9.5	9.8	9.3	9.3	9.6	9.2	9.4	9.6	9.2						
	11–20	6.0	7.8	4.6	7.6	8.6	4.8	8.3	9.7	7.2	8.5	9.7	7.7						
	21–30	6.4	8.8	4.0	8.1	10.2	4.4	9.2	10.3	7.2	9.4	10.3	7.2						
Decbr.	1–10	4.9	10.1	1.4	6.0	10.0	1.9	8.5	10.1	6.2	8.6	10.1	6.2						
	11–20	2.5	5.0	1.5	5.5	7.5	2.5	7.2	8.1	5.9	7.5	8.2	6.5						
	21–31	3.0	8.0	1.4	4.0	8.0	1.4	5.5	8.1	2.5	6.1	8.2	2.6						
Januar		4.1	6.2	3.0	4.3	6.2	3.1	4.8	6.3	3.7	5.1	6.3	4.1						
Februar		(3.4)	–	–	(3.6)	–	–	(3.7)	–	–	(3.8)	–	–						
Marts		4.1	5.4	2.8	4.2	5.6	1.9	4.2	4.8	2.9	4.2	4.8	3.2						
April		5.9	7.6	5.0	5.2	5.9	4.6	5.1	6.0	4.6	5.1	5.9	4.7						
Maj		8.9	12.9	6.8	8.0	11.4	6.3	7.5	9.4	6.1	7.3	8.9	6.1						
Juni		13.4	14.2	9.4	11.9	14.9	8.2	10.7	12.9	7.8	10.4	12.8	7.8						
Juli		16.6	19.2	13.7	15.0	17.8	11.9	14.4	16.3	11.8	14.3	16.2	11.8						
August		17.0	19.6	15.3	16.7	19.3	15.0	16.1	17.5	15.2	16.0	17.3	15.2						
September		15.7	16.2	14.9	15.7	16.1	14.5	15.5	15.8	14.4	15.4	15.8	14.3						
Oktober		12.3	15.3	9.6	13.1	15.4	8.9	12.9	15.2	8.7	12.9	15.2	8.7						
November		7.2	9.3	4.0	8.4	10.2	4.4	9.0	10.3	7.2	9.1	10.3	7.2						
December		3.5	10.1	1.4	5.1	10.0	1.4	7.1	10.1	2.5	7.4	10.1	2.6						
Aaret		9.3	–	–	9.3	–	–	9.3	–	–	9.3	–	–						

1882. **STATION: KOBBERGRUNDEN.**

		Vandets Saltmængde (i Dybden)																	
		8 Meter			11 Meter			15 Meter			17 Meter			Meter			Meter		
		Middel	Max.	Min.	Middel	Max.	Min.	Middel	Max	Min.	Middel	Max.	Min.	Middel	Max.	Min.	Middel	Max.	Min.
Jan.	1–10	2.92	3.27	2.71	2.99	3.27	2.80	3.06	3.28	2.80	3.10	3.29	2.87						
	11–20	2.89	3.09	2.76	2.96	3.11	2.79	3.08	3.21	2.91	3.14	3.22	3.07						
	21–31	2.82	2.96	2.73	2.95	3.09	2.83	3.07	3.18	2.89	3.11	3.21	2.91						
Febr.	1–10	2.74	2.83	2.66	2.87	3.14	2.75	3.08	3.22	2.91	3.14	3.25	3.03						
	11–20	–	–	–	–	–	–	–	–	–	–	–	–						
	21–28	–	–	–	–	–	–	–	–	–	–	–	–						
Marts	1–10	2.99	3.25	2.78	3.08	3.29	2.86	3.17	3.30	3.04	3.17	3.30	3.04						
	11–20	3.05	3.25	2.87	3.10	3.26	2.91	3.14	3.26	2.94	3.15	3.27	2.94						
	21–31	2.82	3.14	2.65	2.96	3.28	2.69	3.06	3.31	2.71	3.10	3.31	2.73						
April	1–10	2.49	2.66	2.34	2.95	3.17	2.58	3.14	3.22	3.08	3.18	3.23	3.10						
	11–20	2.34	3.26	1.88	2.54	3.35	2.07	2.88	3.38	2.37	3.08	3.40	2.39						
	21–30	1.95	2.67	1.74	2.46	3.06	1.96	3.06	3.24	2.80	3.15	3.29	3.01						
Maj	1–10	2.28	2.97	1.88	2.73	3.14	2.16	3.03	3.25	2.55	3.08	3.25	2.63						
	11–20	2.70	3.09	2.10	2.87	3.21	2.32	3.00	3.26	2.57	3.05	3.26	2.47						
	21–31	2.54	3.05	2.07	2.88	3.07	2.58	3.12	3.20	2.96	3.16	3.21	3.02						
Juni	1–10	2.40	3.01	2.09	2.94	3.16	2.27	3.16	3.23	3.03	3.20	3.24	3.15						
	11–20	2.53	3.11	2.08	2.82	3.20	2.25	2.97	3.31	2.25	3.12	3.31	2.38						
	21–30	2.17	2.70	2.06	2.79	3.15	2.51	3.17	3.25	3.01	3.24	3.28	3.20						
Juli	1–10	2.16	2.74	1.86	2.89	3.17	2.19	3.18	3.25	3.10	3.22	3.30	3.16						
	11–20	2.30	2.87	1.91	2.81	3.18	1.96	3.07	3.28	2.37	3.18	3.28	2.96						
	21–31	1.92	2.22	1.81	2.70	3.01	2.12	3.12	3.23	3.00	3.17	3.23	3.08						
August	1–10	2.61	2.88	2.08	2.87	3.18	2.63	3.11	3.23	2.89	3.16	3.26	2.92						
	11–20	2.78	3.08	2.51	2.94	3.24	2.57	3.14	3.26	2.96	3.19	3.26	3.10						
	21–31	2.61	3.05	2.29	2.89	3.15	2.68	3.04	3.23	2.89	3.10	3.24	2.96						
Septbr.	1–10	2.49	2.84	2.29	2.74	3.00	2.42	2.97	3.22	2.67	3.05	3.23	2.85						
	11–20	2.56	3.06	2.06	3.02	3.17	2.84	3.13	3.23	3.06	3.15	3.23	3.08						
	21–30	2.28	3.21	1.86	2.94	3.30	2.42	3.12	3.28	2.89	3.16	3.29	2.95						
Oktbr.	1–10	2.29	2.85	1.86	3.00	3.24	2.29	3.22	3.33	3.12	3.28	3.34	3.24						
	11–20	2.12	3.09	1.73	3.00	3.22	2.27	3.18	3.37	2.66	3.24	3.34	2.95						
	21–31	2.69	3.23	2.21	2.90	3.39	2.23	3.01	3.43	2.26	3.08	3.46	2.29						
Novbr.	1–10	2.78	2.96	2.50	3.05	3.41	2.63	3.18	3.44	3.05	3.22	3.44	3.06						
	11–20	2.91	3.02	2.74	3.12	3.34	2.91	3.25	3.38	2.92	3.27	3.41	2.96						
	21–30	2.95	3.25	2.69	3.15	3.36	2.76	3.29	3.40	3.12	3.32	3.48	3.13						
Decbr.	1–10	2.90	3.41	2.62	3.07	3.44	2.66	3.30	3.49	3.06	3.32	3.49	3.06						
	11–20	2.76	3.30	2.33	3.09	3.40	2.79	3.23	3.43	3.05	3.31	3.46	3.14						
	21–31	2.62	3.30	2.35	2.86	3.35	2.40	3.09	3.45	2.90	3.17	3.46	2.95						
Januar		2.88	3.27	2.71	2.97	3.27	2.79	3.07	3.28	2.80	3.12	3.29	2.87						
Februar		(2.93)	–	–	(3.05)	–	–	(3.11)	–	–	(3.13)	–	–						
Marts		2.95	3.25	2.65	3.05	3.29	2.69	3.12	3.31	2.71	3.14	3.31	2.73						
April		2.26	3.26	1.74	2.62	3.35	1.96	3.03	3.38	2.37	3.14	3.40	2.39						
Maj		2.51	3.09	1.88	2.83	3.21	2.16	3.05	3.26	2.55	3.10	3.26	2.47						
Juni		2.37	3.11	2.06	2.85	3.20	2.25	3.10	3.31	2.25	3.12	3.31	2.38						
Juli		2.13	2.87	1.81	2.80	3.18	1.96	3.12	3.28	2.37	3.19	3.30	2.96						
August		2.67	3.08	2.08	2.90	3.24	2.57	3.10	3.26	2.89	3.16	3.26	2.92						
September		2.44	3.21	1.86	2.90	3.30	2.42	3.07	3.28	2.67	3.12	3.29	2.85						
Oktober		2.37	3.23	1.73	2.97	3.39	2.23	3.14	3.43	2.26	3.20	3.46	2.29						
November		2.88	3.25	2.50	3.11	3.41	2.63	3.24	3.44	2.92	3.60	3.48	2.96						
December		2.76	3.41	2.33	3.01	3.44	2.40	3.21	3.49	2.90	3.27	3.49	2.95						
Aaret		2.60	–	–	2.92	–	–	3.11	–	–	3.19	–	–						

		Luftens Varme			Skydække	Antal Dage med						Vindens Retning (misv.) i p Ct.									Vindens Styrke (Skala 0–12)								
		Middel	Max.	Min.	Middel	N	S	H	U	D	Tg	N	NE	E	SE	S	SW	W	NW	Stille	N	NE	E	SE	S	SW	W	NW	Middel
Jan.	1–10	4.2	5.7	2.5	4.2	8	1	1	1		1					11	37	48	5						5.0	4.8	5.4	4.7	5.1
	11–20	2.9	5.5	-0.8	3.6	1			3	1	3	3	3	2	2	13	25	35	18		2.7	2.0	2.0	2.0	2.3	2.0	3.2	4.6	3.0
	21–31	3.4	5.4	-1.6	4.3	1			8	6	4	6	6	5		2	22	51	7	2	2.4	2.6	2.3		2.0	3.4	3.1	2.0	2.9
Febr.	1–10	2.3	4.0	-0.2	5.1	3	3		5	5	1		2	3	6	3	23	48	8	7		4.0	1.5	2.0	1.3	2.5	2.5	2.6	2.3
	11–20	2.7	5.0	-2.2	4.3	8	3	1	5	3	4	9				13	30	30	18		6.7				2.9	4.3	5.2	7.4	5.2
	21–28	3.5	6.5	-5.0	4.5	4	1		2	1	2	15	7	1		6	25	29	17		3.8	3.4	3.0		3.7	3.4	4.0	5.3	4.0
Marts	1–10	2.5	7.0	-5.0	8.1	8	5		6	3	4		1	11	14	12	25	24	13			3.0	4.5	3.9	2.1	3.1	3.5	5.8	3.7
	11–20	5.0	7.4	0.5	4.7	2			3	1	3	2			2	3	24	46	22	2	1.5			1.0	1.5	1.9	4.0	3.1	3.0
	21–31	4.7	7.3	2.4	6.4	8	2		2	1	1	5	1	6	8	9	36	27	5	3	1.0	1.0	1.3	1.6	3.6	2.6	2.4	2.6	2.3
April	1–10	5.6	10.5	3.0	2.2	1						15	7	26	17	7	10		6	12	1.2	1.2	2.3	2.5	2.5	2.0		1.0	1.7
	11–20	4.7	8.5	0.0	7.3	9	3	2	2	1	2	10	5	5	19	12	18	18	11	2	1.3	1.2	2.3	5.2	2.9	2.9	4.9	4.7	3.6
	21–30	8.4	11.5	6.0	6.9	6			2	2			3	5	23	23	22	18	6			1.0	1.7	2.2	2.4	3.5	2.9	2.9	2.6
Maj	1–10	8.6	11.6	5.2	6.1	5						8	2	7	19	23	10	16	10	5	2.4	2.0	2.5	2.7	2.3	2.5	2.8	2.2	2.4
	11–20	9.3	15.7	6.2	5.3	4			1	1		20	21	3	2	4	7	11	25	7	2.9	3.0	1.8	2.5	1.0	2.7	5.2	4.3	3.2
	21–31	14.2	20.5	9.5	5.1	3			3	2	1	7	2	8	13	20	19	3	17	11	1.4	1.0	1.0	1.4	1.4	1.5	1.5	3.0	1.5
Juni	1–10	14.8	19.0	11.5	6.4	4			1	1		13	4	2	15	11	24	24	7		2.7	2.8	2.0	2.3	2.5	2.7	2.3	2.3	2.5
	11–20	12.6	16.5	8.8	7.1	7						13	5	5	15	14	15	20	13		1.8	1.8	2.7	3.2	2.8	2.0	3.1	4.3	2.8
	21–30	17.2	23.0	12.5	4.5	4						7	2	23	35	5	7	2	2	17	1.1	2.0	1.4	1.2	1.0	1.3	1.0	1.3	1.1
Juli	1–10	16.7	21.0	12.6	6.6	7			1	1		3	4	1	3	18	28	20	10	13	2.0	2.0	2.0	2.5	2.2	1.5	2.4	3.0	1.8
	11–20	18.1	23.8	15.0	5.4	7			1	1		2		1	17	11	16	34	14	5	1.7		1.0	2.3	2.7	2.4	2.9	3.2	2.5
	21–31	18.7	22.2	15.0	5.7	7						19	14	5	11	16	13	7	11	5	2.3	2.2	1.9	1.6	2.4	2.4	1.4	3.0	2.1
August	1–10	16.8	24.0	10.5	6.1	7		1				18	8	1	2	1	3	16	46	5	4.0	2.8	3.0	2.3	3.0	2.3	3.6	4.4	3.7
	11–20	19.9	24.0	15.8	3.8	4			2	2	1	25	1		12	17	3	7	17	18	1.9	1.0		2.3	2.0	1.3	2.0	2.0	1.6
	21–31	15.7	18.0	14.0	5.6	9						8	2			23	28	27	13		2.2	2.0			3.6	4.6	3.2	1.5	3.4
Septbr.	1–10	15.4	17.5	13.6	3.7	3			1	1		13	3	2	8	9	33	11	16	5	2.3	1.3	1.5	2.2	3.5	2.9	2.3	2.5	2.5
	11–20	16.8	21.0	13.4	3.6	1			2	2		1	5	15	60	7	2	1		10	2.0	1.8	1.7	2.8	2.3	2.0	1.0		2.2
	21–30	13.2	18.4	10.2	5.4	4						2	12	32	34	5	6	3	3	3	1.3	3.1	2.6	3.2	2.7	3.0	3.0	1.0	2.7
Oktbr.	1–10	12.5	16.5	11.0	6.0	2			1		1	2		13	46	27	9	1	2		1.0		1.4	2.4	2.5	1.5	2.0	1.0	2.2
	11–20	8.4	12.4	4.6	6.5	5			1		1			53	38	3		3		3			3.9	3.5	3.7		1.0		3.6
	21–31	8.6	10.2	6.8	6.8	10								11	21	20	35	8	5	2			4.3	6.3	3.5	4.6	5.4	5.3	4.7
Novbr.	1–10	7.8	9.5	4.5	7.2	8			1		1		1	2	20	30	17	17	11	2		1.0	1.0	4.0	3.8	4.1	3.6	6.1	3.9
	11–20	1.1	6.3	-1.0	5.5	6						2	21	39	18	3			2	15	1.0	3.2	3.7	3.8	4.3			1.0	3.0
	21–30	2.1	5.0	-1.0	8.0	4	1		1			7	10	17	25	12	17	9	4		1.3	1.8	2.4	3.8	2.9	2.8	2.7	1.2	2.7
Decbr.	1–10	-2.0	2.0	-5.5	5.2	4	4						1	54	38	7						5.0	3.8	3.8	2.8				3.8
	11–20	0.7	2.5	-3.8	7.5	3	1		5		5	2	2	17	46	15	7	3		8	1.0	2.3	3.4	3.1	1.3	2.5	2.8		2.5
	21–31	0.7	3.7	-2.6	6.6	9	8		6		4	5	4	3	16	24	23	8	12	5	3.1	2.4	3.0	2.4	2.6	2.6	3.5	3.2	2.6
Januar		3.5	5.7	-1.6	4.0	10	1	1	12	7	8	3	3	2	1	9	28	45	10	1	2.5	2.5	2.3	2.0	3.3	3.6	3.9	4.0	3.0
Februar		2.8	6.5	-5.0	4.7	15	7	1	12	9	7	7	3	1	2	8	26	36	14	2	5.1	3.6	1.8	2.0	2.8	3.5	3.6	5.7	3.8
Marts		4.1	7.4	-5.0	6.4	18	7		11	5	8	2	1	6	8	8	29	32	13	2	1.1	2.0	3.3	2.9	2.6	2.6	3.4	3.9	3.0
April		6.2	11.5	0.0	5.5	16	3	2	4	3	2	8	5	12	20	14	17	12	8	4	1.3	1.2	2.2	3.2	2.5	3.0	3.9	3.3	2.6
Maj		10.8	20.5	5.2	5.5	12			4	3	1	12	8	6	11	16	12	10	17	8	2.5	2.8	1.7	2.2	1.8	2.0	3.5	3.4	2.3
Juni		14.9	23.0	8.8	6.0	15			1	1		11	4	10	22	10	15	15	7	6	2.0	2.2	1.6	2.4	2.4	2.2	2.6	3.4	2.1
Juli		17.9	23.8	12.6	5.9	21			2	2		8	7	2	10	15	19	20	12	8	2.2	2.2	1.8	2.1	2.4	1.9	2.6	3.1	2.2
August		17.3	24.0	10.5	5.2	20		1	2	2	1	17	3		5	14	12	17	25	8	2.7	2.5	3.0	2.3	3.0	4.1	3.2	3.3	2.9
September		15.1	21.0	10.2	4.2	8			3	3		5	7	16	34	7	14	5	6	6	2.2	2.5	2.2	2.9	2.0	2.8	2.4	2.3	2.5
Oktober		9.8	16.5	4.6	6.4	17			2		2	1		25	35	16	15	4	2	2	1.0		3.8	3.7	3.0	4.0	4.0	3.9	3.5
November		3.7	9.5	-1.0	6.9	18	1		2		1	3	11	19	21	15	11	9	6	6	1.2	2.7	3.2	3.9	3.6	3.5	3.3	4.4	3.2
December		-0.2	3.7	-5.5	6.4	16	13		11		9	2	2	24	33	16	10	4	4	4	2.7	2.7	3.7	3.3	2.2	2.6	3.3	3.2	3.0
Aaret		8.8	24.0	-5.5	5.6	186	32	5	66	35	39	7	4	10	17	12	17	17	10	5	2.4	2.4	2.9	3.0	2.7	3.0	3.4	3.7	2.9

1882. **STATION: ANHOLTS KNOB.** *Misvisning – 12°*

	Overfladevandets						Overfladestrømmens																		
	Varme			Saltmængde			Retning (misv.) i p Ct									Fart (Kvartmil i Timen)									
	Middel	Max.	Min.	Middel	Max.	Min.	N	NE	E	SE	S	SW	W	NW	Stille	N	NE	E	SE	S	SW	W	NW	Middel	Max
Jan. 1–10	4.0	4.5	3.7	2.46	2.65	2.22	41	8		3	3			45		1.0	0.8		0.3	0.3			0.7	0.8	2.0
11–20	3.3	4.0	2.7	2.53	2.61	2.28	5	8		22	3	43	5	10	3	1.3	0.7		0.9	0.7	1.0	1.0	0.5	0.9	3.0
21–31	3.6	4.0	2.6	2.59	2.66	2.53	3	2	6	20	13	22		21	14	0.3	0.5	0.5	0.5	1.1	1.2		0.7	0.7	2.5
Febr. 1–10	2.7	3.5	2.1	2.44	2.61	1.80	3	20	2	8	1	30	6	10	20	0.8	0.6	0.5	0.8	1.0	0.8	0.9	1.0	0.6	1.5
11–20	2.7	3.0	2.4	2.39	2.53	2.18	15	18		3	2	22		35	5	0.8	0.5		0.5	0.5	1.1		1.3	0.9	2.0
21–28	3.6	4.3	3.0	2.43	2.53	2.40					4	55		33	6					0.5	1.1		0.7	0.9	2.5
Marts 1–10	2.9	3.6	1.7	2.40	2.53	2.28					15	31	18	34	2					0.8	1.3	0.8	0.8	1.0	1.5
11–20	4.0	4.5	3.5	2.45	2.53	2.34		18	2	3	13	11	3	48	2		0.8	1.0	1.0	0.7	0.7	1.0	0.6	0.7	1.0
21–31	4.5	5.6	4.0	2.36	2.40	2.10	3			5	4	50	6	27	6	0.5			0.8	0.8	0.9	1.1	0.9	0.8	1.5
April 1–10	5.5	5.9	5.1	1.82	2.03	1.65		2		15		53	2	15	13		0.5		0.5		1.2	0.5	0.6	0.8	1.5
11–20	5.5	6.1	4.6	1.60	1.78	1.46	3	7		12		22		52	5	1.5	1.1		0.6		1.0		0.9	0.9	1.5
21–30	7.5	8.1	6.8	1.64	1.80	1.54	5	20		7		2	12	50	5	1.0	0.6		0.5		0.5	0.7	0.8	0.7	2.0
Maj 1–10	8.3	9.1	7.4	1.73	1.81	1.54	10			7	7	22	7	40	7	0.8			0.3	0.4	0.7	0.4	0.8	0.6	1.5
11–20	9.1	10.6	8.0	1.91	2.15	1.37				17	3	43	5	32					1.0	0.3	0.5	0.8	0.6	0.7	1.5
21–31	12.6	15.6	10.6	1.89	2.01	1.66	21				15	15	3	33	12	0.4				0.3	0.5	0.6	0.5	0.4	1.0
Juni 1–10	14.1	15.1	13.2	1.85	1.96	1.70	33				12	3	4	48		0.4				0.5	0.6	0.6	0.5	0.5	1.2
11–20	13.3	13.8	12.6	1.90	2.15	1.76	13			7	5	8	3	63		1.0			0.8	0.3	1.3	0.3	0.7	0.8	1.5
21–30	16.0	18.1	13.6	1.61	1.95	1.27	3	5	2			73	5	8	3	0.4	0.3	0.5			0.9	0.7	0.4	0.8	1.5
Juli 1–10	17.1	17.6	15.9	1.51	1.66	1.28	2	20		3	3	18	16	33	5	0.8	0.5		0.5	0.4	0.5	1.0	0.8	0.7	1.0
11–20	17.7	18.4	17.1	1.72	1.94	1.56	27			2		5	7	55	5	0.7			0.5		0.7	0.6	0.7	0.7	1.0
21–31	18.9	19.6	17.6	1.52	1.71	1.39	8			12	3	23	2	35	18	0.7			0.5	0.5	0.4	0.5	0.4	0.4	1.0
August 1–10	17.2	18.4	15.8	1.82	2.19	1.59	11	22		8	2	9	7	35	7	1.3	0.9		0.9	0.5	0.6	0.8	1.4	1.0	2.0
11–20	18.4	19.1	17.4	1.78	2.13	1.22	1	3			3	29	18	31	15	0.5	0.8			0.5	0.6	0.7	0.6	0.6	1.5
21–31	16.7	19.1	15.6	1.61	1.95	1.35	3	5			6	16	11	60		1.5	0.8			0.8	1.0	1.1	1.1	1.1	2.0
Septbr. 1–10	16.0	16.6	15.1	1.80	1.95	1.54		3	2	2	2	62	7	21	2		0.5	0.3	0.5	1.0	0.9	0.5	0.5	0.7	2.5
11–20	17.0	18.1	15.6	1.84	2.15	1.56					4	67	10	7	12					0.8	0.9	1.1	1.1	0.8	1.5
21–30	15.1	16.2	14.1	1.32	1.52	1.15	7	2		2	21	32	14	22		0.5	0.5		0.5	1.2	1.0	1.4	1.0	1.1	1.6
Oktbr. 1–10	14.1	14.6	13.5	1.38	1.45	1.26	12	5		5	25	40	2	6	5	0.5	0.5		0.5	0.7	0.7	0.4	0.8	0.6	1.0
11–20	11.4	13.1	9.4	1.46	1.53	1.34	22			17	12	38	1	2	8	0.5			0.5	0.9	1.5	0.5	0.5	0.9	2.6
21–31	10.0	11.4	9.1	1.77	2.37	1.44	3				24	35	3	35		0.8				1.1	1.7	0.9	1.1	1.3	3.0
Novbr. 1–10	8.7	9.8	7.6	2.43	2.70	2.07	5			2	23	25	13	32		1.2			0.5	0.9	1.1	0.9	1.3	1.1	2.0
11–20	5.7	7.6	3.1	2.57	2.73	2.35				12	23	47	13	2	3				1.0	0.8	1.5	0.9	0.8	1.1	2.5
21–30	4.0	4.9	3.1	2.58	2.66	2.40	10	7		7	20	20	10	22	5	0.9	0.3		0.7	1.2	1.0	0.8	1.0	0.9	2.5
Decbr. 1–10	1.4	4.0	−0.9	2.45	2.58	2.15				3	54	43							1.2	1.4	1.6			1.5	2.5
11–20	2.0	3.6	1.1	2.29	2.44	2.02	3	2		3	7	41	3	24	17	0.5	1.0		0.5	0.5	1.2	0.9	0.7	0.8	2.5
21–31	1.5	1.9	1.0	2.30	2.46	2.28	11	2		8	11	41	14	13	2	0.5	0.5		0.5	0.5	0.6	0.7	1.1	0.6	2.5
Januar	3.6	4.5	2.6	2.53	2.66	2.22	16	6	2	15	7	22	2	25	6	1.0	0.7	0.5	0.7	0.9	1.1	1.0	0.7	0.8	3.0
Februar	3.0	4.3	2.1	2.42	2.61	1.80	6	14	1	4	2	35	2	26	11	0.8	0.6	0.5	0.7	0.6	1.0	0.9	1.0	0.8	2.5
Marts	3.8	5.6	1.7	2.40	2.53	2.10	1	6	1	3	10	31	9	36	3	0.5	0.8	1.0	0.9	0.8	1.0	0.9	0.7	0.8	1.5
April	6.2	8.1	4.6	1.69	2.03	1.46	3	9		11		26	4	39	8	1.2	0.7		0.5		1.2	0.7	0.8	0.8	2.0
Maj	10.1	15.6	7.4	1.85	2.15	1.37	11			8	9	27	5	35	6	0.5			0.8	0.3	0.6	0.6	0.7	0.6	1.5
Juni	14.5	18.1	12.6	1.79	2.15	1.27	17	2	1	2	6	28	4	40	1	0.5	0.3	0.5	0.8	0.5	0.9	0.5	0.6	0.7	1.5
Juli	17.9	19.6	15.9	1.58	1.94	1.28	12	6		6	2	15	8	41	10	0.7	0.5		0.5	0.5	0.5	0.8	0.7	0.6	1.0
August	17.4	19.1	15.6	1.73	2.19	1.22	5	10		3	3	18	12	42	7	1.3	0.8		0.9	0.7	0.8	0.9	1.1	0.9	2.0
September	16.0	18.1	14.1	1.65	2.15	1.15	2	2	1	1	9	54	11	17	4	0.5	0.5	0.3	0.5	1.1	0.9	1.1	0.8	0.9	2.5
Oktober	11.8	14.6	9.1	1.54	2.37	1.26	12	2		7	20	38	2	15	4	0.5	0.5		0.5	0.9	1.3	0.7	1.0	0.9	3.0
November	6.1	9.8	3.1	2.53	2.73	2.07	5	2		7	22	31	12	19	3	1.0	0.3		0.9	0.9	1.3	0.9	1.1	1.0	2.5
December	1.6	4.0	−0.9	2.35	2.58	2.02	5	1		5	23	42	6	12	6	0.5	0.8		0.6	1.2	1.1	0.7	0.8	0.9	2.5
Aaret	9.3	19.6	−0.9	2.01	2.73	1.15	8	5	–	6	10	30	6	29	6	0.7	0.7	0.5	0.7	0.9	1.0	0.8	0.8	0.8	3.0

		Vandets Varme (i Dybden)																
		8 Meter			11 Meter			15 Meter			19 Meter			23 Meter			28 Meter	
		Middel	Max.	Min.	Middel	Max.	Min.	Middel	Max.	Min.	Middel	Max.	Min.	Middel	Max.	Min.	Middel	Max.	Min.
Jan.	1–10	4.4	4.7	4.2	4.6	4.8	4.3	5.0	5.6	4.7	5.9	6.8	4.4	6.1	7.0	4.7	6.3	7.0	5.6
	11–20	3.6	3.6	3.2	3.9	4.7	3.7	4.2	4.9	3.5	4.4	4.6	4.1	5.1	5.5	4.7	5.6	6.0	5.2
	21–31	3.8	4.1	3.1	4.0	4.4	3.2	4.3	4.6	3.9	4.3	4.9	3.6	5.0	5.5	3.9	5.4	5.7	4.9
Febr.	1–10	3.2	3.3	3.0	3.3	3.7	3.1	3.6	4.5	3.2	4.3	5.2	3.0	5.2	5.5	4.9	5.3	5.5	5.2
	11–20	3.2	3.5	3.0	3.4	3.6	3.2	3.6	3.9	3.4	3.8	5.2	3.2	4.7	5.2	3.7	4.9	5.2	4.5
	21–28	3.6	4.1	3.1	3.7	4.3	3.2	3.9	4.4	3.3	3.6	3.9	3.1	3.9	4.0	3.5	4.0	4.3	3.3
Marts	1–10	3.5	4.3	3.0	3.7	4.4	2.7	4.0	4.8	2.8	3.6	4.3	2.3	4.1	4.5	3.7	4.2	4.7	3.8
	11–20	3.9	4.5	3.1	4.1	4.7	3.4	4.2	4.8	3.5	3.9	4.3	3.4	4.1	4.5	3.5	4.3	4.7	4.1
	21–31	4.5	5.3	3.9	4.6	5.2	4.0	4.7	5.3	4.1	4.4	4.8	4.0	4.7	5.1	4.4	4.7	5.0	4.4
April	1–10	5.4	6.1	5.0	5.4	6.3	4.7	4.9	5.6	4.3	4.6	5.0	4.4	4.9	5.1	4.7	4.8	5.0	4.7
	11–20	5.8	6.2	5.6	5.9	6.3	5.5	5.6	6.4	5.1	5.2	5.8	5.0	5.1	5.2	5.1	5.1	5.3	4.9
	21–30	7.0	8.1	6.3	7.0	8.2	5.5	6.1	6.9	5.6	5.5	6.2	5.3	5.6	6.2	5.4	5.6	6.2	5.4
Maj	1–10	8.0	8.7	7.6	8.0	8.8	7.5	7.3	7.7	6.9	6.3	6.5	5.9	6.3	6.5	5.9	6.0	6.3	5.7
	11–20	8.6	9.1	7.9	8.4	8.8	8.0	8.2	8.7	7.3	7.7	8.1	6.4	7.4	7.9	6.3	6.2	6.2	5.9
	21–31	10.6	12.6	8.7	9.9	12.7	8.5	8.8	9.9	8.0	7.8	8.3	7.1	7.5	7.9	6.9	7.0	7.2	6.4
Juni	1–10	13.0	14.0	11.6	12.1	13.6	9.0	9.4	9.8	8.9	8.0	8.3	7.8	7.8	8.0	7.5	7.2	8.0	7.5
	11–20	12.7	13.8	12.1	11.3	12.1	9.8	9.7	10.5	8.1	8.7	9.5	7.3	8.4	9.5	7.5	8.2	8.7	7.1
	21–30	14.7	16.0	13.4	14.4	15.9	12.2	11.8	13.3	10.6	9.8	10.9	8.7	9.6	11.0	8.5	9.0	10.2	8.2
Juli	1–10	16.3	17.5	14.9	13.4	15.1	11.8	12.1	12.8	10.8	11.3	12.1	10.3	11.2	11.9	10.3	10.7	11.3	9.7
	11–20	17.0	18.1	16.1	15.3	18.2	13.2	13.6	14.3	12.4	12.4	13.0	11.7	12.1	12.7	11.4	11.4	11.8	11.1
	21–31	18.3	18.8	17.6	16.9	18.1	16.0	15.6	16.3	13.6	14.6	15.5	12.7	14.4	15.5	12.6	13.7	15.0	12.2
August	1–10	16.6	17.6	16.1	16.6	17.7	16.0	16.0	16.5	15.1	15.6	16.2	14.4	15.1	16.0	14.1	13.5	15.0	11.7
	11–20	17.2	18.6	15.9	16.8	18.2	15.7	16.6	17.3	15.8	15.5	16.3	14.3	14.9	16.1	13.9	13.5	14.2	12.2
	21–31	16.2	17.6	15.1	16.3	17.2	15.7	15.9	16.3	15.3	15.5	16.6	14.8	15.0	16.4	13.9	13.8	14.9	12.7
Septbr.	1–10	15.6	16.1	15.1	15.8	16.2	15.2	15.5	16.3	14.3	15.6	15.8	14.8	15.1	15.7	14.7	14.7	14.9	14.5
	11–20	15.6	16.1	15.2	16.0	16.2	15.2	15.9	16.3	15.6	15.8	16.1	15.4	15.7	16.0	15.1	15.0	15.4	14.5
	21–30	15.1	15.2	15.0	15.7	15.8	15.4	14.9	16.3	14.5	15.1	15.6	13.8	14.8	15.2	14.2	13.9	14.6	13.2
Oktbr.	1–10	14.2	15.2	13.0	15.3	15.7	14.5	14.5	14.9	13.6	14.9	15.6	14.3	14.5	15.4	13.7	13.4	13.8	12.8
	11–20	11.2	13.0	9.6	12.7	15.2	8.5	13.6	14.8	11.7	13.9	14.7	12.8	13.6	14.1	12.8	12.7	13.5	11.4
	21–31	9.8	10.9	9.3	10.7	13.5	9.7	11.0	13.8	9.3	11.0	13.5	9.7	10.7	12.9	9.1	10.0	12.2	8.7
Novbr.	1–10	9.1	9.6	8.8	9.4	9.7	9.2	9.8	10.2	9.5	9.2	9.8	9.0	9.1	9.4	8.9	8.6	9.0	8.4
	11–20	6.3	8.1	4.1	7.0	8.7	4.2	7.7	8.9	5.3	7.6	9.5	5.3	8.2	9.6	7.4	8.3	9.5	7.5
	21–30	4.4	5.7	3.2	5.3	6.4	4.5	6.3	6.8	5.0	7.8	8.8	7.1	8.2	8.9	7.4	8.1	8.7	7.4
Decbr.	1–10	3.5	5.2	1.7	3.7	6.2	2.3	5.2	7.7	2.8	6.9	9.3	4.5	8.2	9.9	8.4	9.2	9.7	8.7
	11–20	1.8	2.2	1.4	2.4	2.7	2.0	3.6	6.8	2.7	6.1	8.4	3.4	8.9	9.4	8.3	9.0	9.3	8.9
	21–31	1.6	2.2	1.2	2.4	3.4	1.7	3.8	6.3	2.5	5.4	6.8	2.8	7.0	8.3	5.5	7.8	8.4	7.1
Januar		3.9	4.7	3.1	4.2	4.8	3.2	4.5	5.6	3.5	4.9	6.8	3.6	5.4	7.0	3.9	5.8	7.0	4.9
Februar		3.3	4.1	3.0	3.5	4.3	3.1	3.7	4.5	3.2	3.9	5.2	3.0	4.6	5.5	3.5	4.7	5.5	3.3
Marts		4.0	5.3	3.0	4.1	5.2	2.7	4.3	5.3	2.8	4.0	4.8	2.3	4.3	5.1	3.5	4.4	5.0	3.8
April		6.1	8.1	5.0	6.0	8.2	4.7	5.5	6.9	4.3	5.1	6.2	4.4	5.2	6.2	4.7	5.2	6.2	4.7
Maj		9.1	12.6	7.6	8.8	12.7	8.8	8.1	9.9	6.9	7.2	8.3	5.9	7.0	7.9	5.9	6.4	7.2	5.7
Juni		13.1	16.0	11.6	12.6	15.9	9.0	10.3	13.3	8.1	8.9	10.9	7.3	8.6	11.0	7.5	8.1	10.2	7.1
Juli		17.2	18.8	14.9	15.2	18.2	11.8	13.8	16.3	10.8	12.8	15.5	10.3	12.6	15.5	10.3	11.9	15.0	9.7
August		16.7	18.6	15.1	16.6	18.2	15.7	16.1	17.3	15.1	15.5	16.6	14.3	15.3	16.4	13.9	13.6	15.0	11.7
September		15.4	16.1	15.0	15.8	16.2	15.2	15.4	16.3	14.3	15.5	16.1	13.8	15.2	16.0	14.2	14.5	15.4	13.2
Oktober		11.7	15.2	9.3	12.9	15.7	8.5	13.0	14.9	9.3	13.3	15.6	9.7	12.9	15.4	9.1	12.0	13.8	8.7
November		6.6	9.6	3.2	7.2	9.7	4.2	7.9	10.2	5.0	8.2	9.8	5.3	8.5	9.6	7.4	8.4	9.5	7.4
December		2.3	5.2	1.2	2.8	6.2	1.7	4.2	7.7	2.5	6.1	9.3	2.8	8.0	9.9	5.5	8.7	9.7	7.1
Aaret		9.1	18.8	1.2	9.1	18.2	1.7	8.9	17.3	2.5	8.8	16.6	2.3	9.0	16.4	3.5	8.6	15.4	3.3

1882. **STATION: ANHOLTS KNOB.**

		Vandets Saltmængde (i Dybden)																	
		8 Meter			11 Meter			15 Meter			19 Meter			23 Meter			28 Meter		
		Middel	Max.	Min.	Middel	Max.	Min.	Middel	Max.	Min.	Middel	Max.	Min.	Middel	Max.	Min.	Middel	Max.	Min.
Jan.	1–10	2.51	2.73	2.33	2.55	2.76	2.38	2.59	2.78	2.41	2.73	2.98	2.43	3.04	3.16	2.86	3.15	3.27	3.06
	11–20	2.56	2.61	2.40	2.59	2.66	2.45	2.64	2.74	2.56	2.74	2.82	2.63	2.83	3.01	2.66	3.06	3.14	2.92
	21–31	2.60	2.66	2.56	2.62	2.66	2.60	2.64	2.71	2.60	2.72	2.87	2.60	2.96	3.09	2.75	3.08	3.13	2.96
Febr.	1–10	2.57	2.62	2.50	2.60	2.63	2.57	2.62	2.65	2.60	2.79	2.96	2.61	3.06	3.17	2.89	3.13	3.19	3.05
	11–20	2.50	2.73	2.41	2.53	2.76	2.41	2.60	2.79	2.45	2.71	2.92	2.45	2.99	3.12	2.79	3.09	3.22	2.84
	21–28	2.51	2.66	2.40	2.54	2.66	2.44	2.58	2.66	2.53	2.63	2.79	2.53	2.76	2.86	2.63	2.81	2.99	2.63
Marts	1–10	2.47	2.60	2.28	2.50	2.60	2.40	2.60	2.73	2.53	2.69	2.79	2.60	2.83	3.04	2.66	2.92	3.05	2.70
	11–20	2.51	2.66	2.40	2.55	2.73	2.40	2.57	2.73	2.47	2.62	2.73	2.53	2.81	2.99	2.60	2.94	3.15	2.76
	21–31	2.44	2.53	2.35	2.45	2.53	2.35	2.47	2.60	2.40	2.56	2.79	2.40	2.85	3.04	2.73	3.02	3.09	2.92
April	1–10	2.12	2.29	1.79	2.21	2.41	1.91	2.25	2.41	1.98	2.45	2.54	2.41	2.86	3.05	2.53	2.98	3.13	2.53
	11–20	1.65	1.84	1.47	1.76	2.19	1.47	1.95	2.61	1.47	2.54	3.11	1.78	3.01	3.22	2.80	3.11	3.27	2.93
	21–30	1.69	1.85	1.61	1.73	1.99	1.66	2.29	2.67	1.74	2.94	3.20	2.74	3.05	3.20	2.80	3.18	3.33	3.06
Maj	1–10	1.80	1.93	1.68	1.82	1.99	1.68	2.00	2.18	1.75	2.66	3.11	1.75	3.07	3.33	2.18	3.28	3.34	3.20
	11–20	1.98	2.21	1.46	2.01	2.25	1.52	2.12	2.45	1.52	2.65	2.90	2.31	2.86	3.28	2.70	3.15	3.33	2.89
	21–31	1.96	2.03	1.88	2.01	2.12	1.89	2.18	2.38	1.89	2.89	3.09	2.55	3.12	3.15	3.00	3.18	3.26	3.07
Juni	1–10	1.90	2.11	1.66	1.90	2.12	1.74	2.42	2.99	1.95	2.95	3.11	2.72	3.04	3.12	2.99	3.09	3.22	2.99
	11–20	1.96	2.15	1.75	2.07	2.60	1.83	2.65	2.89	2.27	2.97	3.13	2.79	3.06	3.17	2.99	3.12	3.25	3.01
	21–30	1.87	1.98	1.69	1.93	2.02	1.80	2.24	3.00	1.87	3.02	3.19	2.89	3.12	3.22	3.01	3.22	3.27	3.15
Juli	1–10	1.62	1.72	1.52	1.69	1.87	1.55	2.74	3.06	1.93	3.07	3.29	2.78	3.13	3.29	3.04	3.22	3.29	3.17
	11–20	1.75	1.94	1.55	1.88	2.08	1.59	2.62	3.08	2.05	3.13	3.26	2.95	3.24	3.32	3.18	3.31	3.36	3.24
	21–31	1.56	1.71	1.48	1.65	2.05	1.48	2.46	2.87	1.83	3.13	3.20	3.08	3.16	3.19	3.06	3.20	3.28	3.06
August	1–10	2.17	2.50	1.84	2.41	2.73	1.85	2.97	3.13	2.80	3.11	3.23	2.94	3.15	3.23	2.94	3.18	3.23	3.08
	11–20	2.15	2.63	1.90	2.31	2.79	1.94	2.56	3.00	2.11	2.90	3.17	2.79	3.01	3.23	2.94	3.04	3.21	2.22
	21–31	1.85	2.13	1.59	2.06	2.32	1.74	2.31	2.45	2.13	2.62	2.87	2.19	2.84	3.10	2.43	3.00	3.21	2.84
Septbr.	1–10	1.94	2.11	1.80	2.09	2.32	1.93	2.34	2.71	2.08	2.76	2.95	2.47	2.93	3.04	2.82	3.03	3.08	2.95
	11–20	2.00	2.07	1.92	2.01	2.09	1.95	2.19	2.60	1.95	2.59	3.00	1.95	2.71	3.04	1.95	2.93	3.17	2.17
	21–30	1.44	1.54	1.28	1.75	2.19	1.37	2.23	2.58	1.93	2.50	2.84	2.19	2.78	2.97	2.32	2.91	3.08	2.45
Oktbr.	1–10	1.43	1.52	1.32	1.64	1.87	1.52	2.35	2.71	1.98	2.87	3.04	2.50	3.02	3.08	2.82	3.10	3.21	2.99
	11–20	1.52	1.59	1.45	1.60	1.72	1.52	2.70	2.91	2.17	2.93	3.00	2.67	3.05	3.19	2.90	3.14	3.26	3.02
	21–31	1.93	2.24	1.60	2.24	2.63	1.82	2.51	2.93	2.17	2.70	3.02	2.36	2.88	3.13	2.48	3.09	3.24	2.87
Novbr.	1–10	2.61	2.84	2.44	2.65	2.89	2.47	2.73	2.90	2.52	2.95	3.13	2.68	3.02	3.19	2.74	3.21	3.32	2.93
	11–20	2.68	2.83	2.53	2.78	2.99	2.62	2.92	3.20	2.71	3.09	3.28	2.81	3.20	3.37	2.99	3.29	3.41	3.19
	21–30	2.69	3.15	2.48	2.81	3.19	2.66	2.94	3.22	2.71	3.09	3.27	2.95	3.27	3.35	3.12	3.32	3.38	3.18
Decbr.	1–10	2.60	2.75	2.53	2.74	2.85	2.61	2.94	3.22	2.79	3.11	3.30	2.96	3.25	3.36	3.13	3.31	3.38	3.21
	11–20	2.41	2.60	2.28	2.62	2.85	2.53	2.80	3.25	2.66	3.06	3.29	2.93	3.30	3.39	3.22	3.40	3.41	3.29
	21–31	2.33	2.47	2.28	2.54	2.79	2.34	2.83	3.13	2.60	3.05	3.26	2.79	3.22	3.34	3.12	3.34	3.43	3.26
Januar		2.56	2.73	2.33	2.59	2.76	2.38	2.62	2.78	2.41	2.73	2.98	2.43	2.94	3.16	2.66	3.10	3.27	2.92
Februar		2.53	2.73	2.40	2.56	2.76	2.41	2.60	2.79	2.45	2.71	2.96	2.45	2.94	3.17	2.63	3.01	3.22	2.63
Marts		2.47	2.66	2.28	2.50	2.73	2.35	2.55	2.73	2.40	2.62	2.79	2.40	2.83	3.04	2.60	2.96	3.15	2.70
April		1.82	2.29	1.47	1.90	2.41	1.47	2.16	2.67	1.47	2.64	3.20	1.78	2.97	3.22	2.53	3.09	3.33	2.53
Maj		1.91	2.21	1.46	1.95	2.25	1.52	2.10	2.45	1.52	2.89	3.11	1.75	3.12	3.33	2.18	3.28	3.34	2.89
Juni		1.91	2.15	1.66	1.97	2.60	1.74	2.44	3.00	1.87	2.98	3.19	2.72	3.07	3.22	2.99	3.14	3.27	2.99
Juli		1.64	1.94	1.48	1.74	2.08	1.48	2.61	3.08	1.83	3.11	3.29	2.78	3.18	3.32	3.04	3.24	3.36	3.06
August		2.06	2.63	1.59	2.26	2.79	1.74	2.61	3.13	2.11	2.88	3.23	2.19	3.00	3.23	2.43	3.07	3.23	2.22
September		1.79	2.11	1.28	1.95	2.32	1.37	2.25	2.71	1.93	2.62	3.00	1.95	2.81	3.04	1.95	2.96	3.17	2.17
Oktober		1.63	2.24	1.32	1.83	2.63	1.52	2.52	2.93	1.98	2.83	3.04	2.36	2.98	3.19	2.48	3.11	3.26	2.87
November		2.66	3.15	2.44	2.75	3.19	2.47	2.86	3.22	2.52	3.04	3.28	2.68	3.16	3.37	2.74	3.27	3.41	2.93
December		2.45	2.75	2.28	2.63	2.85	2.34	2.86	3.25	2.60	3.07	3.30	2.79	3.26	3.39	3.12	3.35	3.43	3.21
Aaret		2.12	3.15	1.28	2.22	3.19	1.37	2.52	3.25	1.47	2.84	3.30	1.75	3.02	3.39	1.95	3.13	3.43	2.17

		Luftens Varme			Skydække	Antal Dage med						Vindens Retning (misv.) i p. Ct.									Vindens Styrke (Skala 0–12)								
		Middel	Max.	Min.	Middel	N	S	H	U	D	Tg	N	NE	E	SE	S	SW	W	NW	Stille	N	NE	E	SE	S	SW	W	NW	Middel
Jan.	1–10	3.9	6.5	1.7	4.4	7	1		7	5	3	1				5	31	50	12	2	3.0				4.0	4.7	5.4	3.7	4.8
	11–20	2.0	5.2	−1.8	2.9				8	6	4	9	1	2	3	13	16	22	34		2.1	1.0	1.0	1.0	2.5	2.3	2.8	2.7	2.5
	21–31	2.4	4.9	−3.3	4.0					9	4	3	9	5	2	1	14	41	27		2.3	2.6	2.5	1.5	2.0	2.1	2.9	2.8	2.7
Febr.	1–10	1.2	4.2	−1.8	4.6	3	1		8	8	1	2	1	3	2	3	12	36	41		1.3	2.0	1.3	1.3	1.8	2.1	1.9	1.8	1.9
	11–20	2.8	5.5	−0.3	3.8	7	2		7	7	1	7				11	26	32	25		8.3				2.1	3.4	3.6	6.2	5.0
	21–28	3.9	6.9	−3.3	4.3	2			6	6		15	4	1	1	1	27	25	26		4.1	4.5	2.0	2.0	3.0	3.8	3.7	6.0	4.4
Marts	1–10	3.3	6.9	−3.7	8.3	9	3	1	6	5	2			8	16	13	8	37	18				4.8	3.7	2.5	3.3	3.8	5.3	3.9
	11–20	5.6	8.9	2.2	3.9	1			9	9	2	7		1	1	7	19	29	36		5.4		1.0	1.0	1.7	1.6	3.6	4.5	3.5
	21–31	5.0	8.1	2.7	6.3	7		2	4	2	2	5	2	4	8	14	30	29	8	2	2.7	3.5	4.0	2.6	2.1	2.2	2.2	3.1	2.3
April	1–10	4.4	9.9	1.2	2.0	2	1		1	1		4	6	42	26	7	5	2	2	7	1.6	1.7	3.0	2.6	1.9	1.2	1.0	1.0	2.3
	11–20	5.4	10.2	1.2	6.5	7	3		3	3		1	5	3	19	18	19	18	17		1.0	1.8	2.0	3.6	2.6	2.8	3.7	4.4	3.3
	21–30	8.5	15.7	6.2	6.9	8						2		2	17	22	32	15	10		1.0		1.0	1.7	2.2	2.6	2.4	2.8	2.3
Maj	1–10	8.4	12.2	5.2	6.3	2			1	1		5	10	7	20	17	11	7	21	2	3.2	3.1	2.8	2.9	1.9	1.7	1.6	1.5	2.6
	11–20	8.8	12.9	5.9	5.9	3						21	20	8	8	5	12	8	18		3.0	3.1	1.8	1.7	2.0	2.5	5.4	4.5	3.2
	21–31	13.2	16.9	7.5	2.9	4			2	2	1	11	1	10	13	31	10	5	12	8	2.6	1.0	1.4	1.7	1.8	1.6	1.5	2.4	1.7
Juni	1–10	14.4	18.9	11.5	5.8	6			2	2		9	3		10	23	23	18	12	2	2.5	1.5		3.3	2.3	1.9	2.2	2.2	2.2
	11–20	11.8	14.9	9.2	7.2	7		1				2	5	2	7	19	17	27	21		2.5	1.5	1.0	4.1	2.8	3.7	3.7	3.4	3.3
	21–30	15.6	21.2	11.2	5.0	4			3	1	2	4	13	18	29	12	8	7		8	1.8	1.8	2.0	2.2	2.0	1.5	1.8		1.8
Juli	1–10	16.6	21.2	12.9	5.8	5			2	2		3	2	4	2	20	31	27	11		2.8	2.5	1.8	2.0	1.7	1.8	2.1	2.8	2.0
	11–20	18.4	21.2	14.7	5.6	3			3	3		3		4	16	18	14	24	21		2.5		2.4	2.5	2.1	1.8	2.6	2.6	2.4
	21–31	18.6	22.2	14.9	6.4	7			1	1		15	14	9	8	16	18	5	10	5	2.4	2.8	2.2	2.1	2.3	1.5	2.7	3.6	2.2
August	1–10	16.0	22.7	11.2	6.1	5			1	1	1	23	7				6	26	38		2.4	1.5				2.3	4.3	4.0	3.4
	11–20	18.1	23.5	13.7	5.4	5			6	6	1	19	7	3	8	28	4	6	15	10	2.5	2.0	1.0	1.8	2.2	1.6	2.1	1.9	1.9
	21–31	15.2	18.2	11.7	6.7	10						1				11	33	38	17		2.0				3.4	4.5	3.5	2.7	3.7
Septbr.	1–10	15.3	18.2	12.2	5.4	3						24	2		10	8	31	12	13		1.8	2.0		2.5	3.1	2.2	2.0	1.9	2.2
	11–20	16.7	18.9	13.5	4.4	1			2	2	1			24	53	9	1	5	1	7			2.4	2.8	2.5	1.0	1.3	1.0	2.4
	21–30	13.0	15.7	10.9	6.5	4						4	22	26	28	4	3	5	6	2	1.8	4.1	3.2	3.3	3.4	3.5	4.2	2.6	3.3
Oktbr.	1–10	12.1	17.2	9.7	6.3	2			1		1	2	6	25	36	21	3	2	3	2	1.0	1.6	2.4	2.5	2.2	1.0	1.0	1.0	2.2
	11–20	8.6	14.2	4.7	7.1	3							4	43	41	8	2	2				4.0	4.2	3.6	3.4	1.7	1.0		3.8
	21–31	8.9	10.9	7.2	6.9	10			3	3			2	8	14	23	38	12	3			4.0	5.5	5.3	4.5	4.3	4.6	3.8	4.6
Novbr.	1–10	7.9	10.2	5.2	7.7	8			1	1				7	3	20	30	28	10	2			3.0	3.8	2.9	3.5	3.7	5.4	3.5
	11–20	1.3	6.2	−1.3	6.3	6	5		2	2		7	37	27	15	2	5	3	4		3.6	3.2	3.8	5.4	4.0	3.3	2.8	2.6	3.7
	21–30	2.3	6.7	−2.8	7.9	5	2		3	2	1	9	8	4	15	10	18	18	14	3	2.0	2.5	2.4	2.3	2.3	3.1	3.8	2.0	2.7
Decbr.	1–10	−1.3	2.7	−5.5	7.9	6	5		4	3			8	53	32	5	1	1				4.4	4.5	3.8	2.7	1.0	1.0		4.1
	11–20	1.1	2.9	−0.8	10.0	2			8	7	3	3	3	20	44	10	8	7	2	3	2.3	2.5	2.8	3.3	2.1	2.4	2.9	2.5	2.8
	21–31	1.5	5.9	−3.8	8.0	9	6	1	9	9	1	5	7	8	8	19	20	22	12		2.7	2.8	1.8	1.8	3.0	3.1	3.9	4.8	3.2
Januar		2.8	6.5	−3.3	3.8	7	1		15	20	11	4	3	2	2	6	20	38	24	1	2.2	2.5	2.1	1.2	2.9	3.4	3.9	2.9	3.3
Februar		2.5	6.9	−3.3	4.2	12	3		21	21	2	7	1	1	1	5	21	31	31		5.1	4.0	1.5	1.5	2.1	3.3	3.7	4.1	3.7
Marts		4.6	8.9	−3.7	6.2	17	3	3	19	16	6	4	1	4	8	12	19	31	20	1	4.2	3.5	4.3	3.2	2.2	2.1	3.2	4.5	3.2
April		6.1	15.7	1.2	5.1	17	4		4	4		2	4	15	21	16	19	12	10	2	1.3	1.8	2.9	2.7	2.3	2.5	3.0	3.5	2.6
Maj		10.2	16.9	5.2	5.0	9			3	3	1	12	10	8	13	18	11	6	17	3	2.9	3.1	1.9	2.3	1.8	2.0	3.0	2.8	2.3
Juni		13.9	21.2	9.2	6.0	17		1	5	3	2	5	7	7	16	18	16	17	11	3	2.3	1.7	1.9	2.7	2.4	2.3	2.9	2.9	2.4
Juli		17.9	22.2	12.9	6.0	15			6	6		8	5	6	9	18	21	18	14	2	2.4	2.8	2.1	2.3	2.0	1.7	2.4	2.9	2.2
August		16.4	23.5	11.2	6.1	20			7	7	2	14	4	1	3	13	15	24	23	3	2.4	1.8	1.0	1.8	2.5	3.9	3.7	3.2	3.0
September		15.0	18.9	10.9	5.4	8			2	2	1	9	8	17	30	7	12	7	7	3	1.8	3.9	2.8	2.9	2.9	2.3	2.3	2.1	2.6
Oktober		9.9	17.2	4.7	6.8	15			4	3	1	1	4	25	30	17	15	5	2	1	1.0	2.8	3.7	3.4	3.5	3.9	3.9	2.4	3.5
November		3.8	10.2	−2.8	7.3	19	7		6	5	1	6	15	13	11	11	17	16	9	2	2.7	3.1	3.5	4.1	2.8	3.3	3.7	3.3	3.3
December		0.5	5.9	−5.5	8.6	17	11	1	21	19	4	2	6	26	28	12	10	10	5	1	2.6	3.4	3.8	3.3	2.7	2.8	3.6	4.5	3.4
Aaret		8.6	23.2	−5.5	5.9	173	29	5	113	109	31	6	6	11	14	13	16	18	14	2	2.7	2.9	3.2	3.0	2.5	2.8	3.4	3.4	3.0

1882. **STATION: DROGDEN.** *Misvisning – 12°.*

		Overfladevandets						Overfladestrømmens																	
		Varme			Saltmængde			Retning (misv.) i p Ct									Fart (Kvartmil i Timen)								
		Middel	Max.	Min.	Middel	Max.	Min.	N	NE	E	SE	S	SW	W.	NW.	Stille	N	NE	E	SE	S	SW	W.	NW	Middel	Max
Jan.	1–10	4.0	4.4	3.8	1.69	2.61	0.87		60				35			5		1.3				1.2			1.2	2.0
	11–20	3.0	4.1	2.4	1.44	2.53	1.05		17				73			10		1.1				1.1			1.0	2.0
	21–31	2.9	3.4	2.6	1.12	1.22	1.02		32				58			11		0.9				0.9			0.8	1.5
Febr.	1–10	2.1	2.6	1.8	0.99	1.03	0.95		30				57			13		0.5				0.7			0.5	1.5
	11–20	2.6	3.1	1.8	1.88	2.48	0.93		77				18			5		1.3				0.7			1.1	2.5
	21–28	3.0	3.4	2.4	1.66	2.38	1.00		33				58			8		1.1				1.2			1.0	2.0
Marts	1–10	3.1	3.6	2.4	1.25	2.15	1.02		37				50			13		1.1				1.0			0.9	2.0
	11–20	4.2	5.1	3.6	1.50	2.28	0.98		35				62			3		1.1				1.3			1.2	2.5
	21–31	4.5	5.1	4.1	0.97	1.05	0.90		12				77			11		0.8				0.7			0.7	1.5
April	1–10	5.0	5.6	4.6	0.89	0.95	0.80						95			5						0.9			0.8	1.5
	11–20	5.5	6.4	4.8	0.95	1.23	0.78		40				47			13		1.1				0.9			0.8	2.0
	21–30	7.1	8.6	6.1	0.95	1.28	0.81		27				57			17		0.9				0.9			0.7	1.5
Maj	1–10	7.9	8.8	7.1	0.94	1.09	0.84		42				53			5		0.9				0.9			0.9	2.0
	11–20	8.3	9.1	6.6	1.16	1.85	0.82		32				62			7		1.0				0.9			0.9	2.0
	21–31	11.4	13.1	9.4	0.90	1.29	0.84		44				33			23		0.5				0.4			0.4	1.5
Juni	1–10	13.0	14.6	12.1	0.96	1.52	0.84		28				57			15		0.7				1.1			0.8	2.0
	11–20	13.4	14.1	12.4	1.10	1.59	0.88		38				55			7		0.8				1.1			0.9	2.0
	21–30	13.7	14.8	12.6	0.87	0.95	0.82		3				87			10		0.5				0.8			0.7	1.0
Juli	1–10	16.2	17.1	14.4	0.91	1.22	0.82		38				33			28		0.8				0.8			0.6	1.5
	11–20	17.4	18.6	16.6	1.10	1.56	0.83		45				40			15		0.9				1.0			0.8	1.5
	21–31	18.7	19.6	17.8	0.94	1.14	0.85		30				59			11		0.8				0.8			0.7	1.5
August	1–10	16.2	17.6	15.1	1.41	1.93	0.92		50				42			8		1.1				1.1			1.0	2.0
	11–20	16.7	17.4	15.8	0.87	1.03	0.81		2				80			18		0.5				0.6			0.5	1.0
	21–31	15.9	17.1	15.1	1.10	2.04	0.83		45				33			21		1.2				0.8			0.8	2.5
Septbr.	1–10	15.7	16.0	15.1	0.99	1.28	0.89		22				73			5		0.6				0.8			0.7	2.0
	11–20	15.9	16.1	15.6	0.85	0.92	0.79						90			10						0.8			0.7	1.0
	21–30	14.7	15.8	13.6	0.82	0.91	0.77		23				67		2	8		1.0				0.6		0.5	0.7	1.5
Oktbr.	1–10	13.4	13.6	13.1	0.91	1.38	0.81		27				70			3		0.8				1.1			1.0	1.5
	11–20	11.7	13.1	9.7	0.82	0.86	0.79		22				67			12		0.5				0.9			0.7	1.5
	21–31	10.0	10.6	9.6	1.41	2.70	0.75		53				42			5		1.3				0.8			1.0	2.0
Novbr.	1–10	8.9	9.4	8.1	1.38	2.76	1.05		50				43			7		1.2				1.0			1.1	2.0
	11–20	7.0	8.2	5.1	0.93	0.97	0.89		10				70			20		0.8				1.0			0.8	1.5
	21–30	4.8	6.4	3.6	1.25	2.24	0.64		50				47			3		1.0				1.4			1.2	2.0
Decbr.	1–10	3.6	5.6	2.6	0.78	0.87	0.77				2		78			20				0.3		0.7			0.6	1.5
	11–20	2.7	3.1	2.1	0.80	0.90	0.73		33				58			8		1.2				1.0			1.0	2.0
	21–31	3.4	5.1	2.6	1.96	2.89	0.73		76				14			11		1.3				0.9			1.1	2.0
Januar		3.3	4.4	2.4	1.41	2.61	0.87		36				55			9		1.2				1.0			1.0	2.0
Februar		2.5	3.4	1.8	1.50	2.48	0.93		48				43			9		1.1				0.9			0.9	2.5
Marts		3.9	5.1	2.4	1.23	2.28	0.90		27				63			9		1.1				1.0			0.9	2.5
April		5.9	8.6	4.6	0.93	1.28	0.78		22				66			12		1.0				0.9			0.8	2.0
Maj		9.3	13.1	6.6	1.01	1.85	0.82		39				49			12		0.8				0.8			0.7	2.0
Juni		13.4	14.8	12.1	0.97	1.59	0.82		23				66			11		0.8				0.9			0.8	2.0
Juli		17.5	19.6	14.4	0.98	1.56	0.82		38				45			18		0.8				0.8			0.7	1.5
August		16.3	17.6	15.1	1.13	2.04	0.81		33				51			16		1.1				0.8			0.8	2.5
September		15.4	16.1	13.6	0.88	1.28	0.77		15				77		1	8		0.8				0.8		0.5	0.7	2.0
Oktober		11.7	13.6	9.6	1.05	2.70	0.75		34				59			6		1.0				0.9			0.9	2.0
November		6.9	9.4	3.6	1.19	2.76	0.64		37				53			10		1.1				1.1			1.0	2.0
December		3.2	5.6	2.1	1.18	2.89	0.73		38		1		49			13		1.3		0.3		0.8			0.9	2.0
Aaret		9.1	19.6	1.8	1.12	2.89	0.64		32		•		56			11		1.0		0.3		0.9		0.5	0.8	2.5

1882. **STATION: DROGDEN.**

		Vandets Varme (i Dybden)																
		3 Meter			6 Meter			Meter			Meter			Meter			Meter	
		Middel	Max.	Min.	Middel	Max.	Min.	Middel	Max	Min.	Middel	Max.	Min.	Middel	Max	Min	Middel	Max.	Min
Jan.	1–10	4.8	5.5	4.5	4.4	4.8	4.0												
	11–20	3.7	4.8	3.0	3.5	4.5	2.8												
	21–31	3.5	3.8	3.0	3.1	3.5	2.8												
Febr.	1–10	2.1	2.5	1.7	1.9	2.3	1.7												
	11–20	2.6	3.0	2.0	2.3	3.0	1.5												
	21–28	2.9	3.0	2.5	2.7	3.0	2.5												
Marts	1–10	3.0	3.3	2.5	2.7	3.5	2.5												
	11–20	4.1	5.0	3.5	4.0	5.0	3.3												
	21–31	4.3	5.0	3.9	4.0	5.0	3.5												
April	1–10	4.8	5.0	4.5	4.5	4.7	4.5												
	11–20	5.4	6.0	5.0	5.2	5.5	4.7												
	21–30	6.8	7.7	6.0	6.5	7.5	5.8												
Maj	1–10	7.8	8.9	6.9	7.6	9.1	6.5												
	11–20	8.5	9.0	8.0	8.0	9.0	8.0												
	21–31	11.0	13.0	9.3	10.5	12.3	9.3												
Juni	1–10	13.0	14.0	12.5	12.7	13.5	12.0												
	11–20	13.3	13.5	12.3	13.1	13.5	12.3												
	21–30	13.5	14.7	12.5	13.3	14.5	12.5												
Juli	1–10	15.9	17.0	14.3	15.6	16.3	14.0												
	11–20	17.1	18.3	16.5	16.9	18.0	16.3												
	21–31	18.5	19.0	18.0	18.2	18.5	17.5												
August	1–10	16.2	17.5	15.5	16.2	17.3	15.5												
	11–20	16.4	17.3	15.7	16.2	16.5	15.5												
	21–31	16.1	17.0	15.1	15.9	17.0	14.5												
Septbr.	1–10	15.6	16.0	15.0	15.5	16.0	14.5												
	11–20	15.8	16.0	15.5	15.7	16.3	15.5												
	21–30	14.8	15.7	13.5	14.6	15.7	13.5												
Oktbr.	1–10	13.5	14.0	13.2	13.5	13.7	13.0												
	11–20	11.8	13.3	10.5	11.6	13.0	10.0												
	21–31	10.2	10.5	9.7	10.2	11.5	9.5												
Novbr.	1–10	8.8	9.5	8.0	8.9	9.5	8.2												
	11–20	7.2	8.5	5.5	7.1	8.7	5.0												
	21–30	5.1	6.7	4.0	5.2	6.5	4.0												
Decbr.	1–10	3.8	6.0	2.7	3.6	5.7	2.5												
	11–20	2.9	4.0	2.7	2.8	4.5	2.5												
	21–31	3.6	5.0	2.5	4.1	6.5	2.5												
Januar		4.0	5.5	3.0	3.7	4.8	2.8												
Februar		2.5	3.0	1.7	2.3	3.0	1.5												
Marts		3.8	5.0	2.5	3.6	5.0	2.5												
April		5.7	7.7	4.5	5.4	7.5	4.5												
Maj		9.1	13.0	6.9	8.9	12.3	6.5												
Juni		13.3	14.7	12.3	13.0	14.5	12.0												
Juli		17.2	19.0	14.3	17.0	18.5	14.0												
August		16.2	17.5	15.1	16.1	17.3	14.5												
September		15.4	16.0	13.5	15.3	16.3	13.5												
Oktober		11.8	14.0	9.7	11.7	13.7	9.5												
November		7.0	9.5	4.0	7.1	9.5	4.0												
December		3.5	6.0	2.5	3.6	6.5	2.5												
Aaret		9.1	19.0	1.7	9.0	18.5	1.5												

1882. **STATION: DROGDEN.**

	Vandets Saltmængde (i Dybden)																	
	3 Meter			6 Meter			Meter			Meter			Meter			Meter		
	Middel	Max.	Min.	Middel	Max.	Min.	Middel	Max	Min.	Middel	Max.	Min.	Middel	Max.	Min.	Middel	Max.	Min.
Jan. 1–10	1.82	2.63	0.90	1.93	2.66	0.97												
11–20	1.47	2.53	1.05	1.51	2.53	1.05												
21–31	1.19	1.57	1.05	1.21	1.62	1.05												
Febr. 1–10	1.01	1.10	0.95	1.02	1.10	0.95												
11–20	1.90	2.48	0.95	1.98	2.48	1.02												
21–28	1.72	2.40	1.10	1.79	2.40	1.10												
Marts 1–10	1.25	2.20	1.02	1.34	2.15	1.02												
11–20	1.56	2.35	1.00	1.71	2.38	1.05												
21–31	0.97	1.02	0.90	0.98	1.15	0.92												
April 1–10	0.91	0.95	0.84	0.92	0.95	0.83												
11–20	0.97	1.21	0.84	0.99	1.23	0.85												
21–30	0.98	1.28	0.81	1.11	1.53	0.84												
Maj 1–10	1.01	1.24	0.84	1.03	1.24	0.86												
11–20	1.19	1.86	0.82	1.26	1.86	0.87												
21–31	0.90	1.19	0.81	0.96	1.29	0.81												
Juni 1–10	1.04	1.41	0.86	1.11	1.44	0.86												
11–20	1.12	1.61	0.93	1.17	1.61	0.93												
21–30	0.87	0.96	0.82	0.87	0.96	0.82												
Juli 1–10	0.91	0.99	0.84	0.95	1.07	0.84												
11–20	1.15	1.56	0.85	1.22	1.61	0.93												
21–31	0.97	1.14	0.91	1.01	1.24	0.91												
August 1–10	1.50	1.93	1.01	1.57	1.93	0.99												
11–20	0.89	1.04	0.83	0.89	1.04	0.83												
21–31	1.13	1.75	0.85	1.18	2.14	0.83												
Septbr. 1–10	1.07	1.41	0.99	1.08	1.33	1.02												
11–20	0.89	0.94	0.81	0.90	0.99	0.84												
21–30	0.84	0.91	0.77	0.84	0.91	0.77												
Oktbr. 1–10	1.03	1.51	0.81	1.02	1.48	0.81												
11–20	0.84	0.90	0.81	0.85	0.96	0.82												
21–31	1.60	2.74	0.80	1.68	2.78	0.80												
Novbr. 1–10	1.78	2.76	1.13	1.97	2.78	1.13												
11–20	0.96	1.04	0.92	1.02	1.29	0.94												
21–30	1.41	2.30	0.81	1.61	2.44	0.84												
Decbr. 1–10	0.82	0.90	0.77	0.84	0.91	0.77												
11–20	0.97	1.87	0.77	1.02	1.95	0.80												
21–31	1.94	3.00	0.77	2.02	3.00	0.77												
Januar	1.48	2.63	0.90	1.54	2.66	0.97												
Februar	1.53	2.48	0.95	1.79	2.48	0.95												
Marts	1.26	2.35	0.90	1.34	2.38	0.92												
April	0.95	1.28	0.81	1.07	1.53	0.83												
Maj	1.03	1.86	0.81	1.05	1.86	0.81												
Juni	1.01	1.61	0.82	1.05	1.61	0.82												
Juli	1.01	1.56	0.84	1.09	1.61	0.84												
August	1.17	1.93	0.83	1.21	2.14	0.83												
September	0.93	1.41	0.77	0.94	1.33	0.77												
Oktober	1.18	2.74	0.80	1.20	2.78	0.80												
November	1.38	2.76	0.81	1.53	2.78	0.84												
December	1.24	3.00	0.77	1.29	3.00	0.77												
Aaret	1.18	3.00	0.77	1.26	3.00	0.77												

1882. **STATION: GJEDSØR REV.** *Misvisning – 12°.*

	Luftens Varme			Skydække	Antal Dage med						Vindens Retning (misv.) i p. Ct.									Vindens Styrke (Skala 0–12)								
	Middel	Max	Min.	Middel	N	S	H	U	D	Tg	N	NE	E	SE	S	SW	W	NW	Stille	N	NE	E	SE	S	SW	W	NW	Maaned
Jan. 1–10	4.0	6.6	1.4	4.7	5			4		1					9	39	47	5						28	50	46	23	45
11–20	1.6	4.7	-1.4	3.3	2			8	4	5	1	1	1	8	20	8	38	21	2	3.0	1.0	1.0	20	20	20	32	27	26
21–31	2.0	3.6	-0.7	4.8				8	3	5	1	8	11	1	3	22	52	4		20	1.8	2.1	30	15	33	31	22	28
Febr. 1–10	1.4	3.1	-2.0	4.5	1			5		5		2	1		6	17	36	38			2.0	2.0		20	18	19	22	20
11–20	3.0	5.6	-0.9	3.6	6	1		5	2	2	2		1	1	7	33	38	18		63		20	20	13	32	56	60	45
21–28	4.1	8.1	-1.4	4.3	2			2	1		8	3	1		2	27	44	15		23	27	20		40	28	39	46	35
Marts 1–10	4.2	6.6	-0.9	7.6	7	1	1	3	2				5	13	5	33	38	6				35	28	20	29	34	44	32
11–20	5.5	7.8	3.8	2.8				10	9	1			1	2	7	10	48	17	15			1.0	10	15	21	33	29	25
21–31	5.1	7.6	2.9	4.4	7			3		1	1	4	8	4	5	26	38	11		3.0	2.6	18	14	26	3.1	26	26	25
April 1–10	4.5	6.6	2.4	2.6	1			1	1	1	3	8	73	6		2		3	5	1.0	27	37	23		20		15	32
11–20	5.7	10.9	1.4	7.1	7	2		1	1			2	12	17	11	23	23	10	2		3.0	29	33	22	20	29	38	27
21–30	8.9	13.4	6.1	6.2	8						1	1	8	7	17	37	22		7	1.0	1.0	22	1.5	19	34	32		26
Maj 1–10	8.8	12.0	6.1	6.2	4			4	3	1	3	13	18	23	2	2	15	14	10	1.0	4.3	25	23	25	30	23	24	24
11–20	8.7	13.8	5.6	5.3	3		2				23	9	18	5	2	7	12	17	7	28	25	24	25	27	19	63	54	33
21–31	12.8	18.6	7.4	4.6	3			3	3		1	7	25	14	4	6	12	20	12	3.0	1.1	14	15	16	19	1.6	20	14
Juni 1–10	14.5	18.0	10.9	5.0	5						6	2	5	16	12	20	24	7	8	23	1.5	22	25	15	18	20	29	19
11–20	12.1	18.2	9.1	6.9	7		1	1	1		3		3	5	9	29	29	20	2	1.7		23	33	32	44	54	37	42
21–30	15.0	19.0	12.2	4.7	3		1	6	5	1	3	8	40	4		8	12	5	20	1.3	1.6	1.7	18		1.0	13	18	13
Juli 1–10	16.0	20.7	11.7	5.5	4			2	2			5	13	3	8	18	24	7	22		17	1.9	10	14	21	23	25	16
11–20	18.5	23.4	14.5	5.4	4			3	3		2	7	7	17	15	15	15	19	3	1.0	13	14	20	16	16	26	30	20
21–31	18.0	21.4	14.4	6.0	6			4	2	1	11	26	13	8	7	8	8	19		19	26	21	11	14	1.8	38	28	23
August 1–10	15.3	21.1	11.2	6.4	4			1		1	7					5	39	47	2	3.4					23	46	40	40
11–20	18.0	23.1	14.5	4.7	6			3	3		12	12	6	13	3	7	17	19	12	1.9	1.1	10	1.7	18	15	16	17	14
21–31	14.8	17.0	11.6	4.2	7										9	41	41	9						35	46	41	38	42
Septbr. 1–10	15.7	18.8	12.6	4.5	4						17	3	2	6	12	28	13	19		2.0	1.0	10	27	26	22	23	26	23
11–20	16.0	19.2	13.1	3.9	1			3	2	1		1	37	32	8	3	4	9	12		3.0	2.3	1.9	12	13	24	15	18
21–30	12.9	15.3	10.9	6.6	5						1	25	28	23	2	4	12	5		4.0	4.5	3.7	34	35	38	38	28	38
Oktbr. 1–10	12.1	14.6	9.6	4.7	1			3	2	1	3	8	27	39	12	4	2	2	3	16	2.0	32	29	1.6	1.2	20	20	25
11–20	8.2	14.1	3.2	8.0	2		1	1					29	61	10							51	38	18				40
21–31	8.7	11.1	5.6	6.4	7			1					11	14	18	45	11	1				51	44	39	40	40	80	42
Novbr. 1–10	8.4	10.8	5.7	7.5	8			2		1	1	1		5	17	37	36	3		2.0	2.0		33	26	43	49	63	42
11–20	2.2	6.4	-1.1	7.8	8	5	3				12	18	22	28	5	4	1	5	5	3.1	34	46	40	30	30	60	28	36
21–30	3.0	7.2	-0.9	8.8	8	1		1			9	8	4	14	15	23	15	6	5	1.5	1.8	14	22	24	34	3.1	19	24
Decbr. 1–10	0.9	1.8	-6.4	3.6	6	6		2		1			29	59	12							32	32	21				31
11–20	1.1	3.5	-0.9	9.8	1	1		8		1	1	4	22	37	12	11	12	2		2.0	2.2	41	32	15	18	28	20	29
21–31	1.8	5.2	-1.4	8.0	8	6		6		1	7	3	2	4	19	26	29	10	2	3.0	2.5	10	22	20	26	34	34	27
Januar	2.5	6.6	-1.4	4.5	7		1	20	7	11	1	3	4	3	10	23	46	10	4	25	1.7	21	20	22	41	36	26	33
Februar	2.7	8.1	-2.0	4.1	9	1		12	3	7	3	2	1	1	5	25	39	24		3.4	23	20	20	19	28	38	36	33
Marts	5.0	7.8	-0.9	4.9	14	1	1	16	11	2	1	1	5	6	6	23	41	11		3.0	2.6	24	23	20	29	31	30	27
April	6.4	13.4	1.4	5.3	16	2		2	2	1	1	4	31	10	9	20	15	4	4	1.0	26	35	27	20	28	30	32	28
Maj	10.2	18.6	5.6	5.3	10		2	7	6	1	9	10	20	14	3	5	13	17	10	26	3.0	20	20	21	21	33	32	23
Juni	13.9	19.0	9.1	5.6	15		2	7	6	1	4	3	16	8	7	19	22	11	10	1.9	1.6	1.8	25	22	30	34	32	24
Juli	17.5	23.4	11.7	5.6	14			9	7	1	5	13	11	9	10	13	16	15	8	1.8	23	19	16	15	17	27	28	20
August	16.0	23.1	11.2	5.1	17			4	3	1	6	4	2	4	4	18	33	25	4	25	1.1	10	17	31	40	39	34	32
September	14.9	19.2	10.9	5.0	10			3	2	1	6	9	22	21	7	12	10	9	4	2.1	4.1	28	26	22	23	29	25	26
Oktober	9.6	14.6	3.2	6.4	10		1	5	2	1	1	2	22	37	13	17	5	1	1	1.0	2.0	43	36	28	38	37	40	36
November	4.5	10.8	-1.1	8.0	24	6	3	3		1	7	9	9	16	12	22	17	5	3	2.3	2.8	41	34	26	39	44	32	34
December	0.7	5.2	-6.4	7.1	15	13		16		3	3	2	17	32	15	13	14	4	1	2.9	23	35	32	18	23	33	32	29
Aaret	8.7	23.4	-6.4	5.6	161	23	10	104	49	31	4	5	13	13	9	18	22	11	4	23	26	3.0	29	22	31	35	40	29

1882. **STATION: GJEDSØR REV.** *Misvisning – 12°.*

	Overfladevandets						Overfladestrømmens																		
	Varme			Saltmængde			Retning (misv.) i p Ct.									Fart (Kvartmil i Timen)									
	Middel	Max.	Min.	Middel	Max.	Min.	N	NE	E	SE	S	SW	W.	NW	Stille	N	NE	E	SE	S	SW	W.	NW	Middel	Max
Jan. 1–10	3.7	3.9	3.4	1.73	1.96	1.46		30		1	4	13	43		10		0.4		0.5	0.5	0.3	0.4		0.3	1.2
11–20	3.0	3.8	2.0	1.41	1.92	0.97		83					12		5		0.7					0.5		0.7	2.2
21–31	2.9	3.1	2.5	1.13	1.34	0.94		65					20	7	8		0.5					0.5	1.1	0.5	2.0
Febr. 1–10	2.4	2.7	2.0	0.94	1.00	0.88		72					22		7		0.6					0.4		0.5	1.7
11–20	2.7	3.0	2.3	1.35	1.98	0.88		35					50		15		0.4					0.9		0.6	2.1
21–28	2.9	3.3	2.6	1.69	1.80	1.55		63					27		10		0.7					0.5		0.6	1.5
Marts 1–10	3.1	3.5	2.7	1.36	1.65	1.02		52					42		7		0.7					0.4		0.5	1.5
11–20	4.1	4.4	3.8	1.50	1.71	1.07		63					17		20		0.4					0.6		0.4	1.6
21–31	4.4	4.8	4.0	1.01	1.15	0.91		74					5		21		0.8					0.3		0.6	2.1
April 1–10	4.6	4.9	4.5	0.89	0.92	0.88		83							17		0.6							0.5	1.4
11–20	5.2	6.0	4.5	0.89	0.98	0.85		63					17		20		0.5					1.3		0.5	2.2
21–30	7.3	7.9	6.2	0.96	0.99	0.87		48					30	5	17		0.7					0.6	0.8	0.5	1.5
Maj 1–10	8.1	9.0	7.3	0.94	0.99	0.87		58					20	5	17		0.5					0.3	0.3	0.4	2.5
11–20	8.8	10.8	7.3	1.10	1.58	0.89	1	53			5		25	1	15	0.5	0.4			0.3		0.9	0.5	0.5	2.6
21–31	10.3	13.5	8.9	0.91	0.99	0.87		33	3	2		8	14		41		0.3	0.3	0.3		0.4	0.4		0.2	0.9
Juni 1–10	13.3	14.7	12.1	0.92	0.99	0.86		67					13	8	12		0.5					0.4	0.5	0.5	1.2
11–20	12.6	14.3	10.8	1.21	1.41	0.90		53					27	15	5		1.0					0.7	1.0	0.9	2.0
21–30	13.2	14.5	11.6	0.92	1.10	0.83		77					7		17		0.5					0.3		0.4	1.5
Juli 1–10	15.0	16.3	12.6	0.87	0.93	0.85		50					30	3	17		0.5					0.5	0.3	0.4	1.0
11–20	17.0	18.5	15.9	0.89	1.04	0.86		52					22	15	12		0.6					0.9	0.4	0.6	2.0
21–31	17.9	19.1	16.0	0.93	1.20	0.85		61					17	5	18		0.3					1.2	0.5	0.4	3.2
August 1–10	15.6	17.1	13.8	1.45	1.79	0.95	8	32			1	1	45	11	2	0.7	0.4			0.3	0.3	0.9	0.3	0.6	2.1
11–20	17.0	19.0	15.2	0.99	1.12	0.81		93	2					2	3		0.8	0.5					0.5	0.7	2.2
21–31	15.6	16.0	15.1	1.08	1.28	0.86	2	51					30	10	5	0.4	0.4		0.3			0.5	0.5	0.4	2.9
Septbr. 1–10	15.7	16.0	15.1	1.05	1.24	0.92		67					15	3	15		0.8					0.4	0.5	0.6	2.0
11–20	15.4	15.9	15.0	0.85	0.90	0.81		88							12		0.4							0.3	1.3
21–30	14.2	15.3	13.3	0.87	0.91	0.83		60					12	7	22		0.6					0.8	1.2	0.5	2.0
Oktbr. 1–10	13.0	13.3	12.2	0.91	0.95	0.88		53					32	5	10		0.3					0.6	0.7	0.4	1.6
11–20	11.7	12.8	10.5	0.90	1.05	0.85		60				4	32	2	2		0.4				1.4	0.8	0.5	0.6	1.5
21–31	9.7	10.2	7.7	1.10	1.45	0.85	2	27					52	5	15	0.8	1.0					0.7	0.9	0.6	2.2
Novbr. 1–10	9.3	9.7	8.6	1.52	1.72	1.32		37					43	13	7		0.7					0.8	0.5	0.7	2.0
11–20	6.8	8.6	5.1	1.36	1.75	1.03		60					18	2	20		0.8					0.7	0.8	0.6	1.6
21–30	5.1	5.6	4.7	1.44	1.71	1.09		38	2			2	42	5	12		0.4	0.5			0.6	0.6	0.5	0.5	1.4
Decbr. 1–10	3.3	4.1	3.0	1.06	1.35	0.92		87							13		0.9							0.8	2.3
11–20	2.8	3.1	2.5	1.05	1.17	0.94	2	37				1	41	2	18	0.3	0.5				0.3	0.3	0.3	0.3	1.0
21–31	2.3	2.6	1.9	1.36	1.76	1.02		12				1	70	10	8		0.6				3.0	0.5	0.7	0.5	2.3
Januar	3.2	3.9	2.0	1.41	1.96	0.97		60			1	4	25	2	8		0.6		0.5	0.5	0.3	0.4	1.1	0.5	2.2
Februar	2.6	3.3	2.0	1.30	1.98	0.88		56					33		11		0.6					0.7		0.5	2.1
Marts	3.8	4.8	2.7	1.28	1.71	0.91		63					20		16		0.6					0.5		0.5	2.1
April	5.7	7.9	4.5	0.91	0.99	0.85		65					16	2	18		0.6					0.8	0.8	0.5	2.2
Maj	9.2	13.5	7.3	0.98	1.58	0.87		48	1	1	2	3	19	2	25	0.5	0.4	0.3	0.3	0.3	0.4	0.6	0.4	0.3	2.6
Juni	13.0	14.7	10.8	1.02	1.41	0.83		66					16	8	11		0.6					0.6	0.9	0.6	2.0
Juli	16.7	19.1	12.6	0.90	1.20	0.85		54					23	8	16		0.5					0.8	0.4	0.5	3.2
August	16.0	19.0	13.8	1.17	1.79	0.81	3	59	1	1			25	8	3	0.8	0.6	0.5	0.3	0.3	0.3	0.7	0.4	0.6	2.9
September	15.1	16.0	13.3	0.92	1.24	0.81		72					9	3	16		0.6					0.6	1.0	0.5	2.0
Oktober	11.4	13.3	7.7	0.97	1.45	0.85	1	46				1	39	4	9	0.8	0.5				1.4	0.7	0.7	0.5	2.2
November	7.1	9.7	4.7	1.44	1.75	1.03		45	1			1	34	7	13		0.6	0.5			0.6	0.7	0.5	0.6	2.0
December	2.8	4.1	1.9	1.16	1.76	0.92	1	44				1	38	4	13	0.3	0.8				1.6	0.4	0.6	0.5	2.3
Aaret	8.8	19.1	1.9	1.12	1.98	0.81	–	56	–	–	–	1	25	4	13	0.6	0.6	0.4	0.3	0.4	0.6	0.6	0.6	0.5	3.2

1882. **STATION: GJEDSØR REV.**

	Vandets Varme (i Dybden)																								
	8 Meter			11 Meter			Meter			Meter			Meter			Meter		
	Middel	Max.	Min.	Middel	Max.	Min.	Middel	Max.	Min.	Middel	Max.	Min.	Middel	Max.	Min.	Middel	Max.	Min.
Jan. 1–10	3.7	3.7	3.5	3.8	3.9	3.6												
11–20	3.3	3.7	2.5	3.5	3.8	2.8												
21–31	2.5	2.9	2.2	3.1	3.5	2.7												
Febr. 1–10	2.5	3.3	2.2	2.9	3.1	2.4												
11–20	2.6	3.0	2.3	2.9	3.1	2.7												
21–28	2.8	3.0	2.6	2.8	2.8	2.7												
Marts 1–10	3.0	3.5	2.7	2.9	3.3	2.8												
11–20	4.0	4.5	3.5	3.9	4.3	3.5												
21–31	4.4	4.9	4.2	4.4	4.6	4.2												
April 1–10	4.4	4.5	4.3	4.6	4.8	4.4												
11–20	5.1	5.7	4.7	5.2	5.5	4.8												
21–30	6.8	7.8	5.7	6.4	7.6	5.4												
Maj 1–10	8.3	9.3	7.2	7.7	8.5	6.8												
11–20	8.8	10.0	7.5	7.7	8.3	6.8												
21–31	10.5	13.5	8.8	9.3	11.2	8.2												
Juni 1–10	12.9	14.8	11.7	11.6	12.7	10.3												
11–20	12.5	13.4	11.2	12.0	13.2	10.8												
21–30	12.5	14.1	10.6	11.7	12.8	11.0												
Juli 1–10	14.2	15.2	12.6	13.4	14.3	12.3												
11–20	16.6	18.0	14.6	15.6	17.3	13.8												
21–31	17.6	18.5	16.1	16.3	18.0	15.2												
August 1–10	15.4	16.2	14.2	15.1	16.2	13.5												
11–20	16.2	17.8	15.4	15.7	16.5	14.8												
21–31	15.9	17.0	14.6	15.9	16.8	15.0												
Septbr. 1–10	16.0	16.2	15.8	16.0	16.2	15.8												
11–20	15.6	15.9	15.2	15.7	16.0	14.8												
21–30	14.6	15.3	14.0	14.2	15.3	12.5												
Oktbr. 1–10	13.5	13.9	13.0	13.6	14.3	13.2												
11–20	12.5	13.5	11.2	12.3	13.4	11.0												
21–31	10.6	11.0	10.3	10.8	11.4	10.1												
Novbr. 1–10	9.9	10.3	9.4	9.8	10.2	9.4												
11–20	7.7	9.2	5.0	7.8	9.2	5.1												
21–30	5.9	6.5	5.5	6.3	7.5	5.5												
Decbr. 1–10	4.2	5.2	3.3	4.1	5.3	3.3												
11–20	3.3	3.7	3.0	3.1	3.5	2.8												
21–31	2.6	2.8	2.3	2.8	3.3	2.3												
Januar	3.1	3.7	2.2	3.5	3.9	2.7												
Februar	2.6	3.3	2.2	2.8	3.1	2.4												
Marts	3.8	4.9	2.7	3.8	4.6	2.8												
April	5.4	7.8	4.3	5.4	7.6	4.4												
Maj	9.2	13.5	7.2	8.3	11.2	6.8												
Juni	12.6	14.8	10.6	11.8	13.2	10.3												
Juli	16.2	18.5	12.6	15.1	18.0	12.3												
August	15.8	17.8	14.2	15.6	16.8	13.5												
September	15.4	16.2	14.0	15.3	16.2	12.5												
Oktober	12.2	13.9	10.3	12.2	14.3	10.1												
November	7.8	10.3	5.0	8.0	10.2	5.1												
December	3.4	5.2	2.3	3.3	5.3	2.3												
Aaret	9.0	18.5	2.2	8.8	18.0	2.3												

1882. **STATION: GJEDSØR REV.**

	Vandets Saltmængde (i Dybden)																	
	8 Meter			11 Meter			Meter			Meter			Meter			Meter		
	Middel	Max.	Min.	Middel	Max.	Min.	Middel	Max	Min.	Middel	Max.	Min.	Middel	Max.	Min.	Middel	Max.	Min.
Jan. 1–10	1.75	1.97	1.50	1.78	2.00	1.53												
11–20	1.69	1.97	1.19	1.80	2.00	1.50												
21–31	1.25	1.44	1.00	1.51	1.73	1.20												
Febr. 1–10	1.00	1.21	0.91	1.22	1.52	1.00												
11–20	1.44	2.00	0.90	1.55	2.01	1.06												
21–28	1.71	1.82	1.55	1.76	1.82	1.71												
Marts 1–10	1.48	1.73	1.26	1.52	1.77	1.36												
11–20	1.61	1.71	1.38	1.66	1.72	1.52												
21–31	1.13	1.51	0.99	1.29	1.53	1.10												
April 1–10	0.92	0.98	0.89	0.93	1.06	0.90												
11–20	0.98	1.21	0.87	1.13	1.63	0.87												
21–30	1.05	1.35	0.93	1.19	1.51	1.02												
Maj 1–10	0.98	1.06	0.93	1.02	1.24	0.95												
11–20	1.23	1.59	0.90	1.36	1.61	0.95												
21–31	0.97	1.09	0.89	1.11	1.47	0.95												
Juni 1–10	1.03	1.29	0.91	1.20	1.47	0.98												
11–20	1.28	1.44	1.10	1.37	1.51	1.24												
21–30	0.99	1.17	0.89	1.03	1.19	0.89												
Juli 1–10	0.92	1.04	0.87	0.97	1.09	0.90												
11–20	1.15	1.41	0.84	1.23	1.49	1.06												
21–31	0.94	1.04	0.90	1.08	1.71	0.88												
August 1–10	1.63	1.82	1.07	1.72	1.86	1.37												
11–20	1.27	1.62	0.92	1.38	1.70	1.07												
21–31	1.11	1.31	0.89	1.22	1.50	1.07												
Septbr. 1–10	1.11	1.27	1.01	1.17	1.33	1.05												
11–20	0.88	0.99	0.84	0.92	1.09	0.88												
21–30	0.87	0.95	0.84	0.91	1.25	0.86												
Oktbr. 1–10	0.93	0.97	0.90	1.06	1.49	0.93												
11–20	0.94	1.14	0.87	0.99	1.29	0.89												
21–31	1.12	1.49	0.87	1.18	1.49	0.91												
Novbr. 1–10	1.57	1.77	1.36	1.61	1.77	1.43												
11–20	1.40	1.77	1.06	1.43	1.78	1.06												
21–30	1.61	1.76	1.23	1.73	1.83	1.49												
Decbr. 1–10	1.12	1.58	0.94	1.14	1.61	0.94												
11–20	1.10	1.22	0.94	1.15	1.41	0.94												
21–31	1.50	1.84	1.12	1.61	1.85	1.17												
Januar	1.55	1.97	1.00	1.69	2.00	1.20												
Februar	1.36	2.00	0.90	1.50	2.01	1.00												
Marts	1.41	1.73	0.99	1.49	1.77	1.10												
April	0.98	1.35	0.87	1.08	1.63	0.87												
Maj	1.06	1.59	0.89	1.16	1.61	0.95												
Juni	1.10	1.44	0.89	1.20	1.51	0.89												
Juli	1.00	1.41	0.84	1.11	1.71	0.88												
August	1.33	1.82	0.89	1.43	1.86	1.07												
September	0.95	1.27	0.84	1.00	1.33	0.86												
Oktober	1.00	1.49	0.87	1.08	1.49	0.89												
November	1.53	1.77	1.06	1.62	1.83	1.06												
December	1.25	1.84	0.94	1.30	1.85	0.94												
Aaret	1.21	2.00	0.84	1.31	2.01	0.86												

1882. **STATION: LILLEBELT (NORD).** *Misvisning – 14°*

	Overfladevandets						Overfladestrømmens																			
	Varme			Saltmængde			Retning (misv.) i p Ct									Fart (Kvartmil i Timen)										
	Middel	Max	Min	Middel	Max.	Min.	N	NE	E	SE	S	SW	W.	NW	Stille	N	NE	E	SE	S	SW	W.	NW	Middel	Max	
Januar																										
Februar																										
Marts																										
April	6.6	8.5	5.4	1.63	2.03	1.41																				
Maj	10.0	15.3	7.5	1.60	1.95	1.35																				
Juni	13.6	17.1	10.6	1.67	2.15	1.43																				
Juli	17.1	19.5	14.5	1.62	2.04	1.41																				
August	15.9	19.0	13.0	1.84	2.20	1.63																				
September	15.5	17.0	14.5	1.54	2.04	1.26																				
Oktober	11.7	14.5	9.4	1.33	1.63	1.17																				
November	6.7	10.4	3.6	1.88	2.26	1.51																				
December	–	–	–	1.70	1.85	1.60																				
Aaret																										

	Vandets Varme (i Dybden)																	
	8 Meter			15 Meter			23 Meter			Meter			Meter			Meter		
	Middel	Max.	Min.	Middel	Max.	Min.	Middel	Max	Min.	Middel	Max.	Min.	Middel	Max.	Min.	Middel	Max.	Min.
Januar																		
Februar																		
Marts																		
April	6.6	8.5	5.4	6.5	8.0	5.4	6.5	7.9	5.4									
Maj	9.6	12.0	8.0	9.4	11.8	7.7	9.1	11.5	7.0									
Juni	13.2	16.2	9.5	12.9	15.9	9.4	12.6	15.9	9.4									
Juli	16.4	19.0	13.0	15.0	18.0	12.0	13.9	16.0	11.6									
August	16.0	17.9	14.5	15.7	17.5	14.5	15.6	17.5	14.1									
September	15.7	16.5	14.5	15.7	16.5	14.5	15.7	16.4	14.5									
Oktober	12.3	14.8	9.8	12.4	14.8	10.0	12.4	14.9	10.0									
November	7.4	10.8	4.3	7.5	10.8	4.3	7.6	10.8	4.3									
December	–	–	–	–	–	–	–	–	–									
Aaret																		

	Vandets Saltmængde (i Dybden)																	
	8 Meter			15 Meter			23 Meter			Meter			Meter			Meter		
	Middel	Max.	Min.	Middel	Max.	Min.	Middel	Max	Min.	Middel	Max.	Min.	Middel	Max.	Min.	Middel	Max.	Min.
Januar																		
Februar																		
Marts																		
April	1.66	2.03	1.45	1.68	2.03	1.47	1.70	2.03	1.47									
Maj	1.64	1.96	1.38	1.68	1.96	1.38	1.77	2.06	1.49									
Juni	1.74	2.21	1.48	1.80	2.47	1.48	1.87	2.54	1.48									
Juli	1.77	2.27	1.47	2.04	2.52	1.54	2.16	2.65	1.54									
August	1.92	2.30	1.59	1.95	2.30	1.59	1.98	2.30	1.59									
September	1.57	2.11	1.28	1.61	2.20	1.31	1.63	2.20	1.31									
Oktober	1.36	1.65	1.20	1.37	1.72	1.20	1.38	1.76	1.20									
November	1.95	2.22	1.65	1.98	2.24	1.66	1.99	2.24	1.68									
December	1.72	1.85	1.65	1.72	1.82	1.66	1.77	1.90	1.66									
Aaret																		

1882. **STATION: LILLEBELT (SYD).** *Misvisning – 14°*

	Overfladevandets						*Overfladestrømmens*																		
	Varme			*Saltmængde*			*Retning (misv.) i p Ct*									*Fart (Kvartmil i Timen)*									
	Middel	Max.	Min.	Middel	Max.	Min.	N	NE	E	SE	S	SW	W.	NW.	Stille	N	NE	E	SE	S	SW.	W.	NW	Middel	Max
Januar	3.2	4.4	0.8	1.88	2.05	1.71																			
Februar	2.6	4.4	1.0	1.95	2.06	1.72																			
Marts	4.7	6.4	2.6	–	–	–																			
April	6.7	8.9	4.9	1.49	1.82	1.13																			
Maj	10.6	14.0	7.9	1.46	1.68	1.34																			
Juni	15.2	17.7	12.2	–	–	–																			
Juli	18.8	20.5	16.7	1.51	1.59	1.40																			
August	16.7	18.9	14.5	1.63	1.81	1.32																			
September	15.6	16.9	13.9	1.49	1.79	1.26																			
Oktober	11.4	14.4	8.5	1.37	1.47	1.25																			
November	6.0	9.6	2.9	1.48	1.77	1.31																			
December	2.2	3.4	1.4	1.67	1.80	1.48																			
Aaret	9.5	20.5	0.8	1.59	2.06	1.13																			

	Vandets Varme (i Dybden)																	
	8 Meter			15 Meter			23 Meter			Meter			Meter			Meter		
	Middel	Max.	Min.	Middel	Max.	Min.	Middel	Max	Min.	Middel	Max.	Min.	Middel	Max.	Min.	Middel	Max.	Min.
Januar	3.5	4.0	3.0	3.9	4.2	3.5	4.2	4.4	4.0									
Februar	2.7	3.5	2.2	3.2	3.5	2.5	3.7	4.2	3.2									
Marts	4.4	5.1	3.2	4.4	5.1	3.2	4.3	5.0	3.2									
April	6.7	8.2	5.8	6.5	8.2	5.8	6.0	7.5	5.3									
Maj	–	–	–	–	–	–	–	–	–									
Juni	–	–	–	–	–	–	–	–	–									
Juli	–	–	–	–	–	–	–	–	–									
August	–	–	–	–	–	–	–	–	–									
September	–	–	–	–	–	–	–	–	–									
Oktober	–	–	–	–	–	–	–	–	–									
November	6.4	9.1	4.8	7.5	9.9	5.2	8.1	9.9	4.9									
December	2.0	2.8	1.0	2.2	2.8	1.1	2.6	4.6	1.2									
Aaret	–	–	–	–	–	–	–	–	–									

	Vandets Saltmængde (i Dybden)																	
	8 Meter			15 Meter			23 Meter			Meter			Meter			Meter		
	Middel	Max.	Min.	Middel	Max.	Min.	Middel	Max	Min.	Middel	Max.	Min.	Middel	Max.	Min.	Middel	Max.	Min.
Januar	1.81	2.02	1.69	1.97	2.18	1.77	2.10	2.25	1.90									
Februar	1.94	2.10	1.76	2.00	2.15	1.84	2.12	2.28	1.91									
Marts	1.96	2.02	1.92	1.97	2.03	1.92	2.00	2.12	1.92									
April	1.56	1.86	1.28	1.65	1.91	1.31	1.85	1.97	1.73									
Maj	1.45	1.54	1.38	1.54	1.67	1.44	1.70	1.85	1.55									
Juni	1.49	1.56	1.41	1.56	1.73	1.43	1.69	1.81	1.55									
Juli	1.48	1.64	1.43	1.63	1.93	1.50	1.87	2.03	1.65									
August	1.65	1.84	1.45	1.81	1.98	1.56	1.93	2.20	1.80									
September	1.51	1.70	1.26	1.69	1.84	1.46	1.83	2.06	1.57									
Oktober	1.37	1.43	1.31	1.42	1.53	1.33	1.58	1.85	1.34									
November	1.60	1.74	1.39	1.81	2.14	1.40	1.94	2.27	1.57									
December	1.70	1.82	1.55	1.73	1.82	1.65	1.75	1.82	1.66									
Aaret	1.63	2.10	1.26	1.73	2.18	1.31	1.86	2.28	1.34									

1882. **STATION: SAMSØ BELT.** *Misvisning – 13.°*

	Overfladevandets						Overfladestrømmens																			
	Varme			Saltmængde			Retning (misv.) i p Ct									Fart (Kvartmil i Timen)									
	Middel	Max.	Min.	Middel	Max.	Min.	N	NE	E	SE	S	SW	W.	NW.	Stille	N	NE	E	SE	S	SW	W.	NW	Middel	Max
Januar																									
Februar																									
Marts	–	–	–	2.03	2.34	1.60																			
April	6.5	8.4	5.2	1.31	1.53	1.10																			
Maj	10.3	14.2	8.2	1.57	2.00	1.25																			
Juni	14.1	17.8	12.7	1.60	1.94	1.13																			
Juli	18.1	20.4	16.0	1.35	1.66	1.11																			
August	17.2	19.1	15.4	1.70	2.07	1.17																			
September	15.5	16.8	14.2	1.47	2.13	1.00																			
Oktober	11.8	14.3	9.5	1.43	1.77	1.20																			
November	6.0	9.2	3.7	2.32	2.64	1.90																			
December	–	–	–	–	–	–																			
Aaret																									

	Vandets Varme (i Dybden)																	
	8 Meter			15 Meter			23 Meter			Meter			Meter			Meter		
	Middel	Max.	Min.	Middel	Max.	Min.	Middel	Max.	Min.	Middel	Max.	Min.	Middel	Max.	Min.	Middel	Max.	Min.
Januar																		
Februar																		
Marts	–	–	–	–	–	–	–	–	–									
April	5.9	7.2	4.9	5.1	6.4	4.3	4.8	5.7	4.1									
Maj	9.0	11.7	7.0	7.7	10.8	5.3	6.8	9.8	4.8									
Juni	12.7	15.2	10.5	9.8	12.7	8.0	7.2	9.8	6.0									
Juli	15.9	18.5	13.0	11.0	14.2	8.6	9.8	11.9	7.9									
August	16.0	18.1	13.7	15.1	18.0	11.3	13.4	16.8	10.5									
September	15.1	16.1	14.0	14.6	16.0	13.2	13.2	15.6	10.8									
Oktober	12.0	15.0	9.8	12.5	15.0	10.0	13.0	14.0	11.5									
November	6.5	9.1	4.7	7.0	9.4	4.9	7.3	10.4	5.1									
December	–	–	–	–	–	–	–	–	–									
Aaret	–	–	–	–	–	–	–	–	–									

	Vandets Saltmængde (i Dybden)																	
	8 Meter			15 Meter			23 Meter			Meter			Meter			Meter		
	Middel	Max.	Min.	Middel	Max.	Min.	Middel	Max.	Min.	Middel	Max.	Min.	Middel	Max.	Min.	Middel	Max.	Min.
Januar																		
Februar																		
Marts	2.07	2.42	1.66	2.17	2.42	1.85	2.25	2.49	1.90									
April	1.26	1.61	1.03	1.84	2.68	1.16	2.48	3.07	1.79									
Maj	1.69	2.00	1.28	2.20	2.94	1.47	2.53	3.09	1.87									
Juni	1.70	1.98	1.15	2.35	2.94	1.64	3.01	3.25	2.71									
Juli	1.56	2.52	1.09	2.99	3.24	2.52	3.14	3.28	3.00									
August	1.93	2.30	1.48	2.25	2.65	1.79	2.82	3.06	2.39									
September	1.61	2.39	1.07	2.27	2.87	1.13	3.03	3.24	2.69									
Oktober	1.44	1.78	1.09	2.38	2.87	1.38	2.81	3.19	2.68									
November	2.48	2.82	2.09	2.63	2.91	2.22	2.73	3.04	2.29									
December	–	–	–	–	–	–	–	–	–									
Aaret	–	–	–	–	–	–	–	–	–									

1882. **STATION: STORE BELT.** *Misvisning – 13.°*

	Overfladevandets						Overfladestrømmens																		
	Varme			Saltmængde			Retning (misv.) i p Ct									Fart (Kvartmil i Timen)									
	Middel	Max.	Min.	Middel	Max.	Min	N	NE	E	SE	S	SW	W.	NW.	Stille	N	NE	E	SE	S	SW.	W.	NW	Middel	Max
Januar	3.8	5.5	2.8	1.94	2.28	1.72																			
Februar	2.7	3.8	1.8	1.60	2.02	1.21																			
Marts	4.5	5.8	2.8	1.73	2.09	1.40																			
April	6.2	8.8	4.8	1.02	1.40	0.70																			
Maj	10.2	14.3	7.8	1.23	1.88	0.93																			
Juni	14.5	16.8	12.8	1.20	1.59	0.84																			
Juli	17.5	19.2	15.2	1.01	1.29	0.83																			
August	16.2	18.2	13.7	1.48	1.79	0.93																			
September	15.0	16.7	12.7	1.08	1.65	0.69																			
Oktober	11.5	14.2	7.7	1.04	1.85	0.81																			
November	6.2	9.7	3.7	1.93	2.57	1.40																			
December	1.8	3.7	1.2	1.29	1.75	1.03																			
Aaret	9.2	19.2	1.2	1.38	2.57	0.69																			

Vandets Varme (i Dybden)

	8 Meter			15 Meter			23 Meter			Meter			Meter			Meter		
	Middel	Max.	Min.	Middel	Max.	Min.	Middel	Max	Min.	Middel	Max.	Min.	Middel	Max.	Min.	Middel	Max.	Min.
Januar	3.8	4.5	3.0	3.9	4.8	3.0	4.1	4.9	3.0									
Februar	2.6	3.2	2.0	2.7	3.2	2.0	2.9	3.7	2.2									
Marts	–	–	–	–	–	–	–	–	–									
April	5.4	6.0	4.5	5.5	6.0	4.5	5.7	6.4	4.5									
Maj	–	–	–	–	–	–	–	–	–									
Juni	13.8	15.6	12.0	11.9	14.2	9.4	9.7	13.0	7.6									
Juli	16.5	18.6	15.0	11.4	14.4	9.8	9.6	11.4	8.6									
August	16.6	18.0	15.6	16.0	17.2	14.2	15.1	17.2	12.8									
September	–	–	–	–	–	–	–	–	–									
Oktober	–	–	–	–	–	–	–	–	–									
November	6.9	10.0	5.0	7.3	10.2	5.0	7.5	10.6	5.4									
December	2.3	5.0	1.8	2.5	5.0	1.2	2.6	5.0	1.2									
Aaret	–	–	–	–	–	–	–	–	–									

Vandets Saltmængde (i Dybden)

	8 Meter			15 Meter			23 Meter			Meter			Meter			Meter		
	Middel	Max.	Min.	Middel	Max.	Min.	Middel	Max	Min.	Middel	Max.	Min.	Middel	Max.	Min.	Middel	Max.	Min.
Januar	1.99	2.33	1.77	2.05	2.33	1.84	2.12	2.38	1.90									
Februar	1.72	2.07	1.34	1.84	2.12	1.57	1.97	2.18	1.70									
Marts	1.82	2.10	1.45	1.90	2.12	1.55	1.97	2.18	1.71									
April	1.12	1.51	0.86	1.42	1.91	0.97	1.68	2.20	0.97									
Maj	1.47	1.92	1.11	1.89	2.51	1.29	2.13	2.65	1.44									
Juni	1.33	1.72	0.92	1.82	2.34	1.29	2.40	2.65	1.88									
Juli	1.39	2.04	0.84	2.52	2.86	2.13	2.77	2.97	2.56									
August	1.68	2.01	1.22	1.97	2.38	1.61	2.16	2.68	1.82									
September	1.18	1.75	0.77	1.75	2.54	0.91	2.47	2.77	2.00									
Oktober	1.30	2.06	0.88	1.83	2.39	1.03	2.33	2.62	1.87									
November	1.97	2.62	1.52	2.18	2.63	1.65	2.21	2.79	1.77									
December	1.38	1.83	1.07	1.57	2.00	1.17	1.76	2.18	1.43									
Aaret	1.53	2.62	0.77	1.90	2.86	0.91	2.16	2.97	0.97									

1882. **STATION: LANGELANDS BELT.** *Misvisning – 13°*

	Overfladevandets						Overfladeströmmens																		
	Varme			Saltmængde			Retning (misv.) i pCt									Fart (Kvartmil i Timen)									
	Middel	Max.	Min.	Middel	Max.	Min.	N	NE	E	SE	S	SW	W.	NW.	Stille	N	NE	E	SE	S	SW	W.	NW	Middel	Max
Januar																									
Februar																									
Marts	47	5.2	3.8	1.60	1.78	1.22																			
April	6.2	8.7	4.5	1.06	1.47	0.78																			
Maj	10.3	14.5	7.8	1.15	1.68	0.92																			
Juni	14.2	15.2	12.5	1.15	1.74	0.75																			
Juli	18.0	20.0	14.5	1.07	1.33	0.83																			
August	16.7	18.0	14.9	1.42	2.13	0.81																			
September	16.2	17.2	14.2	1.04	1.56	0.76																			
Oktober	12.6	15.5	10.1	1.11	1.50	0.88																			
November	7.2	10.5	4.5	1.88	2.24	1.50																			
December																									
Aaret																									

Vandets Varme (i Dybden)

	8 Meter			11 Meter			15 Meter			19 Meter			23 Meter			26 Meter		
	Middel	Max	Min.	Middel	Max.	Min.	Middel	Max	Min	Middel	Max.	Min.	Middel	Max	Min	Middel	Max.	Min.
Januar																		
Februar																		
Marts	4.5	5.2	3.5	4.4	5.1	3.5	4.4	5.0	3.5	4.3	5.2	3.4	4.3	5.1	3.4	4.3	5.0	3.4
April	6.1	8.3	4.8	5.8	7.3	4.8	5.7	7.0	4.7	5.6	6.6	4.7	5.5	6.4	5.0	5.5	6.5	5.0
Maj	9.4	12.0	7.5	8.9	10.5	7.2	8.4	10.2	5.9	7.8	9.6	5.5	7.6	9.5	5.5	7.5	9.2	5.4
Juni	13.3	15.5	11.0	12.6	14.9	10.6	11.6	14.2	9.2	10.6	13.4	8.0	9.8	13.2	7.5	9.2	11.5	7.5
Juli	17.0	18.7	14.0	14.4	16.0	12.0	12.3	13.7	11.0	11.4	12.6	10.0	10.5	11.5	9.1	10.1	11.2	9.0
August	16.2	17.6	14.7	15.7	17.1	14.4	15.1	17.0	13.0	14.5	16.5	11.6	14.0	15.6	10.6	13.9	15.5	10.5
September	15.8	16.6	14.2	15.2	16.2	14.0	14.5	15.2	13.9	13.8	14.6	13.3	13.3	14.2	12.7	13.0	13.5	12.5
Oktober	12.6	14.6	10.2	12.5	14.4	10.5	12.3	14.1	10.5	12.3	14.0	11.0	12.0	13.5	11.0	11.9	13.4	11.0
November																		
December																		
Aaret																		

Vandets Saltmængde (i Dybden)

	8 Meter			11 Meter			15 Meter			19 Meter			23 Meter			26 Meter		
	Middel	Max.	Min.	Middel	Max.	Min.	Middel	Max	Min.	Middel	Max.	Min	Middel	Max	Min	Middel	Max	Min
Januar																		
Februar																		
Marts	1.64	1.77	1.21	1.66	1.77	1.27	1.69	1.82	1.44	1.71	1.85	1.48	1.76	1.85	1.65	1.78	1.90	1.65
April	1.14	1.55	0.78	1.23	1.66	0.78	1.39	2.04	0.90	1.60	2.08	1.06	1.76	2.35	1.36	1.84	2.41	1.40
Maj	1.24	1.71	0.96	1.44	1.82	1.08	1.69	2.17	1.35	1.95	2.60	1.55	2.07	2.61	1.64	2.16	2.64	1.68
Juni	1.31	1.81	0.96	1.52	2.10	1.02	1.75	2.30	1.09	2.07	2.60	1.35	2.35	2.76	1.62	2.47	2.84	2.11
Juli	1.25	1.59	0.97	1.84	2.12	1.24	2.41	2.70	1.64	2.71	2.90	2.24	2.81	2.95	2.55	2.87	3.00	2.65
August	1.50	2.04	0.91	1.75	2.11	1.30	1.93	2.33	1.39	2.09	2.71	1.50	2.23	2.80	1.76	2.29	2.76	1.83
September	1.16	1.72	0.89	1.38	1.91	0.93	1.87	2.24	0.99	2.45	2.83	2.17	2.68	2.88	2.28	2.85	3.09	2.62
Oktober	1.22	1.59	0.97	1.37	1.84	0.97	1.52	2.06	0.97	1.96	2.46	1.28	2.31	2.74	1.72	2.50	2.79	2.10
November	1.98	2.48	1.53	2.01	2.52	1.53	2.05	2.53	1.53	2.10	2.54	1.67	2.16	2.57	1.79	2.21	2.58	1.91
December																		
Aaret																		

1882. **STATION: ØRESUND (NORD).** *Misvisning – 12°*

	Overfladevandets						Overfladestrømmens																		
	Varme			Saltmængde			Retning (misv.) i pCt									Fart (Kvartmil i Timen)									
	Middel	Max.	Min.	Middel	Max.	Min.	N	NE	E	SE	S	SW	W.	NW.	Stille	N	NE	E	SE	S	SW.	W.	NW	Middel	Max
Januar	3.1	3.8	2.2	1.53	2.40	0.90																			
Februar	2.4	3.5	1.4	1.48	2.28	1.02																			
Marts	4.2	5.2	2.4	1.52	2.15	0.90																			
April	6.2	7.8	4.9	1.03	1.43	0.78																			
Maj	9.9	12.9	8.0	1.16	1.93	0.68																			
Juni	14.4	17.3	12.7	1.15	1.65	0.60																			
Juli	–	–	–	–	–	–																			
August	–	–	–	–	–	–																			
September	15.2	16.2	12.1	0.86	1.28	0.60																			
Oktober	11.6	13.5	9.0	1.15	2.06	0.68																			
November	5.5	9.7	1.8	1.76	2.40	0.90																			
December	2.0	3.4	0.0	1.36	2.53	0.66																			
Aaret																									

	Vandets Varme (i Dybden)																	
	8 Meter			15 Meter			23 Meter			Meter			Meter			Meter		
	Middel	Max.	Min.	Middel	Max.	Min.	Middel	Max	Min.	Middel	Max.	Min.	Middel	Max.	Min.	Middel	Max.	Min.
Januar	3.3	4.2	2.3	3.5	4.2	3.0	3.7	4.4	3.2									
Februar	2.5	2.9	2.0	2.8	3.2	2.3	3.3	4.0	2.7									
Marts	3.9	4.9	2.2	4.0	5.0	2.3	4.3	5.2	2.4									
April	–	–	–	–	–	–	–	–	–									
Maj	9.4	12.6	7.7	7.2	11.5	6.2	6.1	8.8	5.4									
Juni	–	–	–	–	–	–	–	–	–									
Juli	–	–	–	–	–	–	–	–	–									
August	–	–	–	–	–	–	–	–	–									
September	–	–	–	–	–	–	–	–	–									
Oktober	–	–	–	–	–	–	–	–	–									
November	7.9	9.2	5.0	8.3	9.4	6.8	8.5	9.4	7.8									
December	5.4	8.9	2.5	8.3	9.3	6.4	8.6	9.2	7.0									
Aaret																		

	Vandets Saltmængde (i Dybden)																	
	8 Meter			15 Meter			23 Meter			Meter			Meter			Meter		
	Middel	Max.	Min.	Middel	Max.	Min.	Middel	Max	Min.	Middel	Max.	Min.	Middel	Max.	Min.	Middel	Max.	Min.
Januar	1.95	2.40	1.15	2.31	2.53	1.90	2.40	2.53	2.15									
Februar	1.84	2.28	1.41	2.18	2.53	2.02	2.37	2.53	2.15									
Marts	1.72	2.28	1.02	2.02	2.28	1.28	2.16	2.40	1.28									
April	1.15	1.54	0.78	2.28	2.93	0.90	2.47	3.32	1.02									
Maj	1.73	2.30	1.06	2.61	3.19	1.56	2.87	3.23	2.06									
Juni	1.63	2.39	1.11	2.74	3.12	1.70	3.08	3.27	2.84									
Juli	–	–	–	–	–	–	–	–	–									
August	–	–	–	–	–	–	–	–	–									
September	1.32	2.04	0.61	2.90	3.19	2.42	3.12	3.28	3.02									
Oktober	1.80	3.03	1.32	3.13	3.51	2.90	3.18	3.38	3.03									
November	2.35	2.86	1.77	2.92	3.25	2.44	3.10	3.32	2.58									
December	1.93	2.93	0.91	3.08	3.22	2.92	3.13	3.35	2.54									
Aaret																		

1882. **STATION: PRÆSTØ BUGT.** *Misvisning – 12°*

	Overfladevandets Varme			Overfladevandets Saltmængde			Overfladestrømmens Retning (misv.) i pCt									Overfladestrømmens Fart (Kvartmil i Timen)									
	Middel	Max.	Min.	Middel	Max.	Min.	N	NE	E	SE	S	SW	W.	NW.	Stille	N	NE	E	SE	S	SW	W.	NW	Middel	Max
Januar																									
Februar																									
Marts	5.2	7.4	3.3	1.04	1.30	0.66																			
April	6.6	8.8	5.2	0.78	0.91	0.66																			
Maj	9.9	13.8	7.4	0.82	0.88	0.72																			
Juni	13.6	15.3	11.8	0.77	0.87	0.71																			
Juli	16.7	19.2	13.8	0.77	0.88	0.67																			
August	16.1	17.8	13.8	0.76	1.20	0.63																			
September	14.6	15.8	13.8	0.74	0.86	0.60																			
Oktober	10.9	14.2	7.8	0.70	0.76	0.53																			
November	7.0	9.8	3.8	0.81	1.18	0.56																			
December																									
Aaret																									

Vandets Varme (i Dybden)

	8 Meter			15 Meter			23 Meter			Meter			Meter			Meter		
	Middel	Max.	Min.	Middel	Max.	Min.	Middel	Max	Min.	Middel	Max.	Min.	Middel	Max.	Min	Middel	Max	Min
Januar																		
Februar																		
Marts	4.2	5.0	4.0	4.6	5.2	4.0	5.0	6.0	4.0									
April	5.7	7.8	5.0	6.0	8.4	5.0	6.0	7.3	4.9									
Maj	-	-	-	-	-	-	-	-	-									
Juni	-	-	-	-	-	-	-	-	-									
Juli	-	-	-	-	-	-	-	-	-									
August	-	-	-	-	-	-	-	-	-									
September	-	-	-	-	-	-	-	-	-									
Oktober	10.3	13.0	8.0	10.4	13.0	8.0	10.8	14.0	8.4									
November	7.3	10.0	4.0	7.4	9.0	4.0	7.6	9.4	4.0									
December																		
Aaret																		

Vandets Saltmængde (i Dybden)

	8 Meter			15 Meter			23 Meter			Meter			Meter			Meter		
	Middel	Max.	Min.	Middel	Max.	Min.	Middel	Max	Min.	Middel	Max.	Min.	Middel	Max	Min	Middel	Max	Min.
Januar																		
Februar																		
Marts	1.06	1.28	0.79	1.09	1.35	0.90	1.17	2.01	0.93									
April	0.75	0.84	0.66	0.81	0.94	0.69	0.87	0.99	0.73									
Maj	0.83	0.98	0.71	0.91	1.03	0.72	0.94	1.09	0.79									
Juni	0.78	0.87	0.72	0.85	1.00	0.73	0.92	1.07	0.83									
Juli	0.77	0.85	0.67	0.83	1.06	0.70	0.93	1.06	0.80									
August	0.77	0.85	0.63	0.87	0.93	0.70	0.95	1.24	0.80									
September	0.73	0.86	0.61	0.79	0.89	0.63	0.85	1.07	0.73									
Oktober	0.68	0.93	0.55	0.75	1.06	0.66	0.83	1.19	0.75									
November	0.87	1.70	0.66	0.98	1.81	0.79	1.04	1.68	0.79									
December																		
Aaret																		

1882. **STATION: EGENSE.** *Misvisning – 14°*

	Overfladevandets						Overfladestrømmens																		
	Varme			Saltmængde			Retning (misv.) i p Ct									Fart (Kvartmil i Timen)									
	Middel	Max.	Min.	Middel	Max.	Min.	N	NE	E	SE	S	SW	W.	NW.	Stille	N	NE	E	SE	S	SW.	W.	NW	Middel	Max
Januar				2.03	2.41	0.90																			
Februar				2.07	2.66	0.91																			
Marts				2.02	2.66	0.54																			
April				2.25	2.93	1.46																			
Maj				2.40	2.92	1.58																			
Juni				2.39	2.88	1.80																			
Juli				2.32	2.72	1.95																			
August				2.25	2.75	1.58																			
September				2.36	2.73	2.02																			
Oktober				1.88	2.37	0.54																			
November				1.80	2.41	0.92																			
December				2.17	2.66	1.18																			
Aaret				2.16	2.93	0.54																			

1882. **STATION: STORE BELT (VEST).** *Misvisning – 13°*

	Middel	Max.	Min.	Middel	Max.	Min.	N	NE	E	SE	S	SW	W.	NW.	Stille	N	NE	E	SE	S	SW.	W.	NW	Middel	Max
Januar	3.6	4.5	2.7	1.77	2.40	1.67																			
Februar	2.6	3.5	2.0	1.71	2.34	1.10																			
Marts	4.3	5.5	2.8	1.85	2.38	1.28																			
April	6.2	8.3	5.3	1.01	1.31	0.76																			
Maj	10.0	13.6	8.1	1.21	1.74	0.90																			
Juni	14.2	16.1	11.8	1.26	1.70	0.93																			
Juli	17.6	19.5	16.0	1.28	1.43	1.03																			
August	16.4	19.0	14.8	1.49	2.04	0.80																			
September	15.7	16.5	14.3	1.09	1.67	0.73																			
Oktober	12.1	14.5	10.0	1.08	1.70	0.71																			
November	7.1	10.7	3.5	2.01	2.64	1.57																			
December	2.5	4.3	1.7	1.57	2.58	1.09																			
Aaret	9.4	19.5	1.7	1.44	2.64	0.71																			

1882. **STATION: STORE BELT (ØST).** *Misvisning – 13°*

	Middel	Max.	Min.	Middel	Max.	Min.	N	NE	E	SE	S	SW	W.	NW.	Stille	N	NE	E	SE	S	SW.	W.	NW	Middel	Max
Januar	3.8	4.5	2.7	2.04	2.34	1.67																			
Februar	2.7	3.7	1.5	1.61	2.15	1.06																			
Marts	4.5	5.8	2.2	1.73	2.02	1.32																			
April	6.4	8.3	5.2	0.92	1.20	0.70																			
Maj	10.2	13.8	8.3	1.10	1.74	0.89																			
Juni	14.6	16.3	12.8	1.17	1.68	0.78																			
Juli	17.8	20.0	16.0	1.13	1.30	0.89																			
August	16.8	19.5	14.5	1.44	2.04	0.85																			
September	15.7	16.9	14.0	1.01	1.48	0.69																			
Oktober	11.9	14.5	10.0	1.00	1.38	0.74																			
November	7.2	10.0	3.2	1.92	2.64	1.47																			
December	2.3	4.0	1.4	1.53	2.58	1.09																			
Aaret	9.5	20.0	1.4	1.38	2.64	0.69																			

1882. STATION: KYSTHOSPITALET. *Misvisning – 13.°*

	Overfladevandets						Overfladestrømmens																		
	Varme			Saltmængde			Retning (misv.) i p.Ct.									Fart (Kvartmil i Timen)									
	Middel	Max.	Min.	Middel	Max.	Min.	N	NE	E	SE	S	SW	W	NW	Stille	N	NE	E	SE	S	SW	W	NW	Middel	Max
Januar	2.8	3.7	1.4	1.90	2.27	1.45																			
Februar	2.5	5.3	1.6	1.70	2.15	1.35																			
Marts	4.4	6.0	1.9	1.87	2.15	1.67																			
April	7.0	9.7	5.3	1.18	1.63	0.95																			
Maj	11.2	15.9	8.0	1.48	1.98	1.03																			
Juni	15.1	17.0	13.1	1.44	1.77	1.17																			
Juli	–	–	–	–	–	–																			
August	15.3	16.5	13.1	1.44	1.77	1.26																			
September	14.9	16.1	13.4	1.27	1.66	0.97																			
Oktober	10.8	14.0	8.8	1.19	1.31	1.00																			
November	5.8	9.4	2.8	1.94	2.22	1.29																			
December	0.8	1.3	0.1	1.68	2.04	1.37																			
Aaret																									

1882 STATION: KJØBENHAVN. *Misvisning – 12.°*

	Varme Middel	Max.	Min.	Saltmængde Middel	Max.	Min.	Retning N	NE	E	SE	S	SW	W	NW	Stille	Fart N	NE	E	SE	S	SW	W	NW	Middel	Max
Januar	2 8	4.0	0.7	1.67	2.52	1.16	28				52				20	0.4				0.5				0.3	1.5
Februar	2.1	4.8	0.8	1.69	2.44	0.98	24				50				26	0.5				0.3				0.3	2.0
Marts	4.5	6.8	1.8	1.57	2.32	1.12	15				68				17	0.3				0.4				0.3	1.0
April	6.7	8.8	4.8	1.13	1.45	0.88	11				70				19	0.3				0 4				0 3	1.0
Maj	10.3	14.0	8.6	1.19	1.70	0.99	17				47				36	0.3				0.3				0 2	1.3
Juni	14.1	14.8	12 4	1.22	1.44	0 98	4				56				40	0.3				0.3				0.2	0 6
Juli	14.9	16 8	14.4	1.13	1.47	0.95	15				46				39	0.3				0.3				0.2	0.6
August	14.6	15.8	13.0	1.28	1.77	0.93	23				45				32	0.4				0.3				0.2	1 2
September	13.7	14.4	11.8	1.06	1.38	0.88	13				58				29	0.2				0 3				0.2	0 6
Oktober	9.1	12.4	6.2	1.27	2.24	0.84	25				47				28	0.3				0.4				0 2	1 4
November	4.8	7.4	1.4	1.79	2.73	1.01	31				42				27	0.3				0 4				0 3	1 3
December	1.5	4.8	–1.6	1.37	2.70	0.83	23				46				30	0.2				0.3				0.2	0.6
Aaret	8.3	16.8	–1.6	1.36	2.73	0.83	19				52				29	0.3				0.4				0.2	2 0

1882. STATION: CHRISTIANSØ. *Misvisning – 10.°*

	Varme Middel	Max.	Min.	Saltmængde Middel	Max.	Min.	Retning N	NE	E	SE	S	SW	W	NW	Stille	Fart N	NE	E	SE	S	SW	W	NW	Middel	Max
Januar	4.3	4.7	3.8	0.79	0.80	0.78																			
Februar	3.4	3.8	3.0	0.79	0.80	0.78																			
Marts	3.6	4.2	3.0	0.81	0.81	0.80																			
April	4.8	5.7	4.1	0.79	0.80	0.79																			
Maj	7.0	11.2	5.5	0.79	0.80	0.78																			
Juni	12.4	14.9	10.9	0.78	0.79	0.77																			
Juli	16.6	18.9	14.0	0.79	0.81	0.75																			
August	16.3	18.5	14.5	0.75	0.79	0.72																			
September	15.3	16.4	13.7	0.77	0.79	0.76																			
Oktober	12.7	14.1	10.9	0.78	0.80	0.75																			
November	8.8	10.7	7.0	0.81	0.82	0.80																			
December	4.8	6.8	3.9	0.77	0.79	0.71																			
Aaret	9.2	18.9	3.0	0.79	0.82	0.71																			

STORAGE